

**M0000912: Map of England showing population density in 1700 /**

**M0000913: Map of England showing population density in 1801**

**Publication/Creation**

28 July 1930

**Persistent URL**

<https://wellcomecollection.org/works/rp4y9p5f>

**License and attribution**

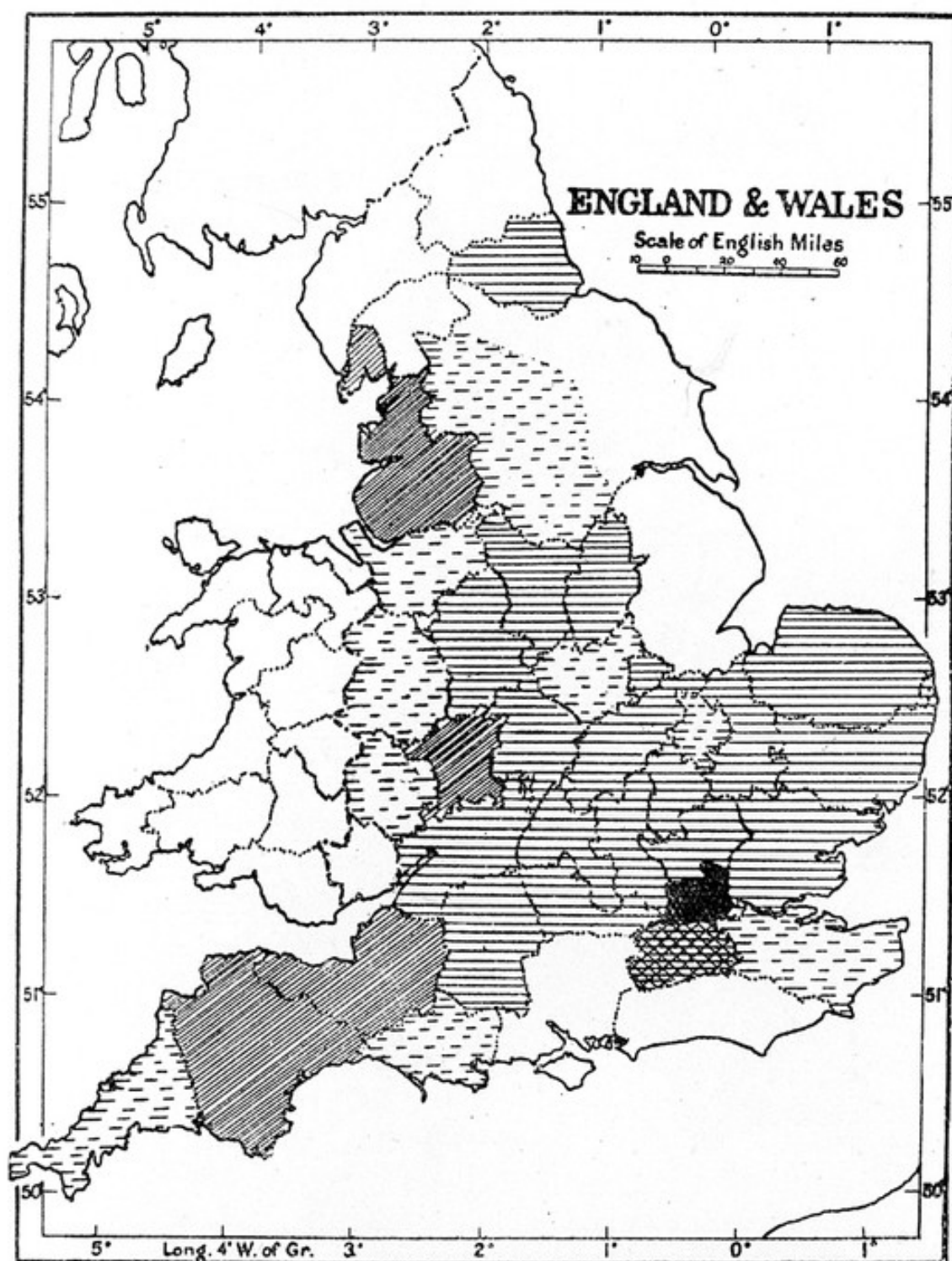
Conditions of use: it is possible this item is protected by copyright and/or related rights. You are free to use this item in any way that is permitted by the copyright and related rights legislation that applies to your use. For other uses you need to obtain permission from the rights-holder(s).



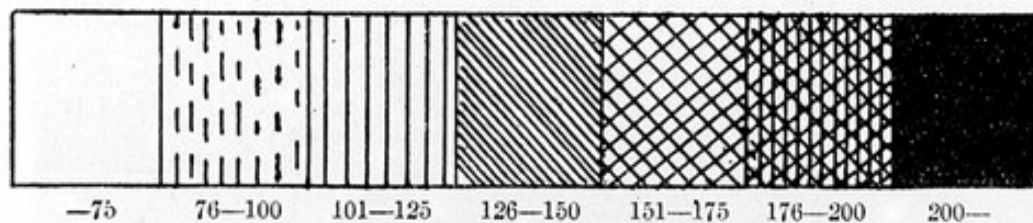
Wellcome Collection  
183 Euston Road  
London NW1 2BE UK  
T +44 (0)20 7611 8722  
E [library@wellcomecollection.org](mailto:library@wellcomecollection.org)  
<https://wellcomecollection.org>

*Density of population (per square mile), 1700.*

(Wales and Monmouth omitted.)

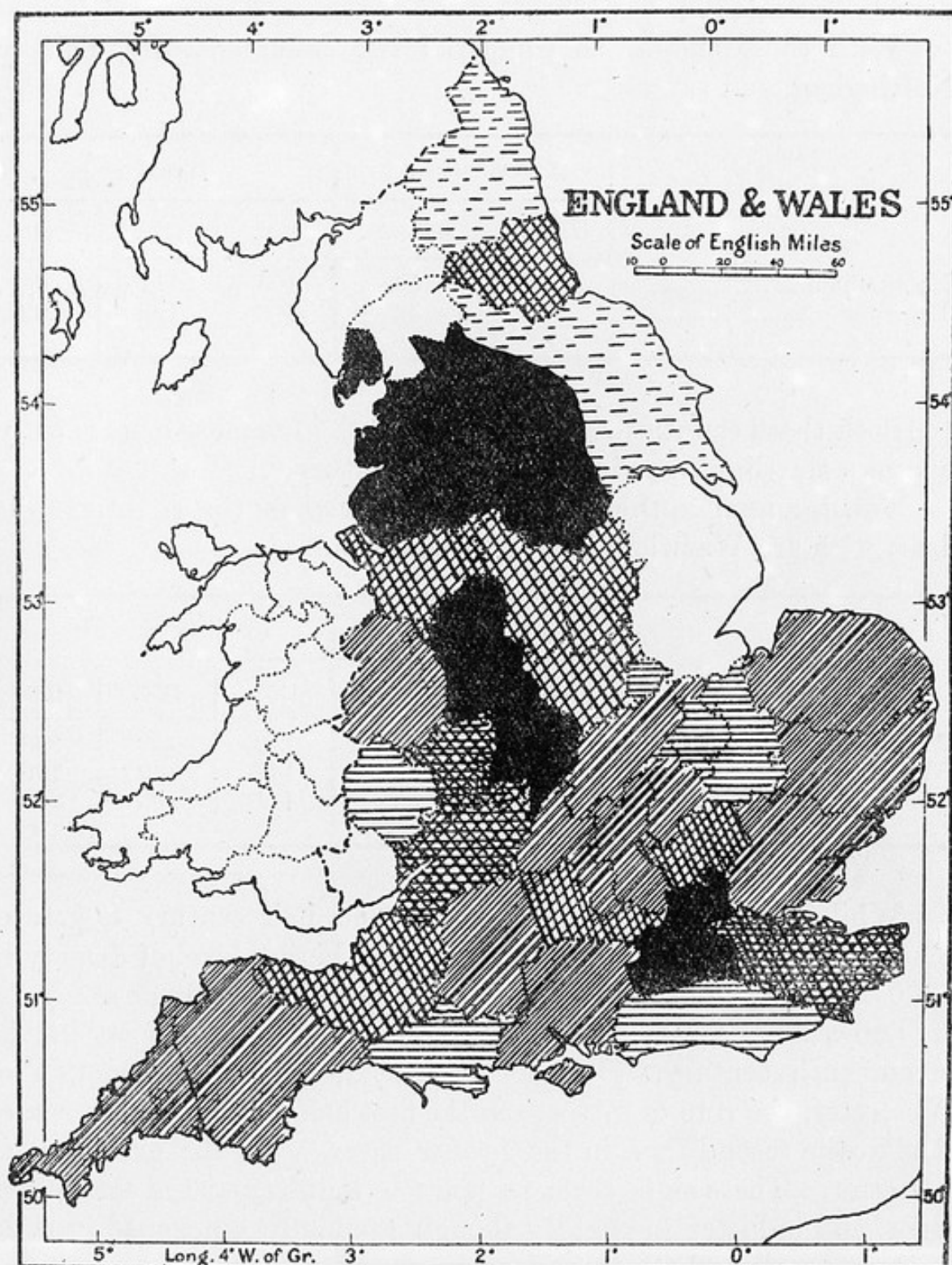


SCALE.



*Density of population (per square mile), 1801.*

(Wales and Monmouth omitted.)



SCALE.

