

Map of Roman Britain.

Contributors

Great Britain. Ordnance Survey.

Publication/Creation

Chessington : Ordnance Survey, 1956.

Persistent URL

<https://wellcomecollection.org/works/d6qajf8b>

License and attribution

This work has been identified as being free of known restrictions under copyright law, including all related and neighbouring rights and is being made available under the Creative Commons, Public Domain Mark.

You can copy, modify, distribute and perform the work, even for commercial purposes, without asking permission.



Wellcome Collection
183 Euston Road
London NW1 2BE UK
T +44 (0)20 7611 8722
E library@wellcomecollection.org
<https://wellcomecollection.org>

MAP OF
ROMAN
BRITAIN

SCALE: 16 MILES TO ONE INCH



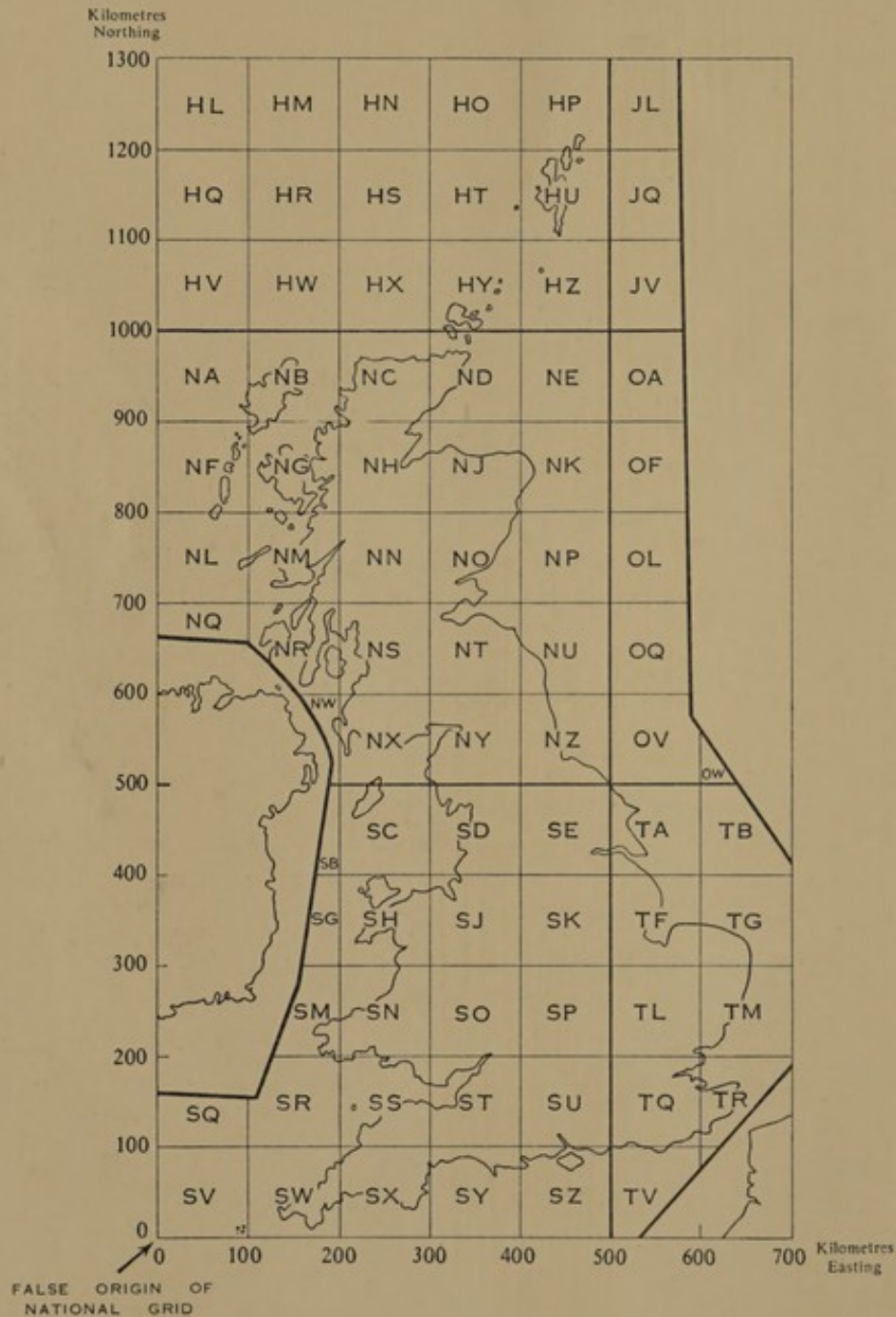
PUBLISHED BY THE
ORDNANCE SURVEY

THIRD EDITION

ZBB.341.41

THE NATIONAL REFERENCE SYSTEM OF GREAT BRITAIN

Diagram showing 100 km. squares and the letters used to designate them



22101358981

Wellcome Lib

MAP OF
ROMAN BRITAIN

15/-
net

Other Archaeological and Historical Publications

SOUTHERN BRITAIN IN THE IRON AGE

Map with text of Britain south of a line from Scarborough to the Isle of Man during the half millennium before the Roman conquest.

HADRIAN'S WALL

Map showing the whole extent of the Wall in a series of strips, with extant and visible features clearly illustrated.

BRITAIN IN THE DARK AGES

Map with text covering the period between the end of Roman rule and the time of King Alfred (approximately 410 to 870 A.D.).

MONASTIC BRITAIN

Map with text covering the whole of British monasticism from the Norman Conquest to the dissolution of 1539 A.D.

ANCIENT BRITAIN

Map with text showing nearly a thousand of the more important visible antiquities of Great Britain from the earliest times to 1066 A.D.

ANCIENT MAP OF KENT

A facsimile reproduction of Philip Symonson's Map of Kent, 1596 A.D., as published by Stent about 1650 A.D.

BODLEIAN MAP OF GREAT BRITAIN (14th Century)

A facsimile reproduction of the Medieval Map of Great Britain in the Bodleian Library.



MAP OF
**ROMAN
BRITAIN**

(THIRD EDITION)

SCALE:—

Sixteen Miles to One Inch

PUBLISHED BY THE
ORDNANCE SURVEY, CHESSINGTON
SURREY, ENGLAND

1956

F141

BRITAIN: History - Ancient.

ZBB.341.41



814176

THIRD EDITION

PUBLISHED BY THE
ORDINARY SURVEY, CHURCHILL
SECRET, LONDON

C O N T E N T S

	Page
Foreword	5
General Introduction	7
Changes in the Use of Symbols	8
Military Sites	8
Towns and other Communal Settlements	9
The Countryside	10
Funeral Monuments	12
Industry and Mining	12
Communications	12
Aqueducts	14
Lighthouses	14
Theatres and Amphitheatres	14
Bibliographical Note	14
Chronological Table	15
Roman Names of Places and Tribes	17
Notes on maps in the text	18
Index of Roman Names	25
Topographical Index	28
MAPS IN THE TEXT.	
1. The British Isles according to Ptolemy	20
2. The British section of the Antonine Itinerary	21
3. Durobrivae	22
4. The North Oxfordshire Area	23
5. The Dorset—Wiltshire Area	24

CONTENTS

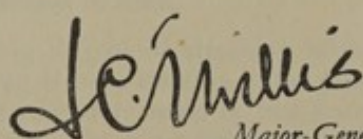
1	Foreword
2	General Introduction
3	Changes in the Size of the Population
4	Marriage and Divorce
5	Immigration and Emigration
6	The Labor Force
7	Unemployment
8	Industry and Commerce
9	Transportation
10	Communication
11	Health and Education
12	Recreation and Amusement
13	Public Administration
14	Summary and Conclusions
15	Appendix
16	Index
17	Tables
18	Maps
19	Notes
20	References
21	Contributors
22	Editorial Board
23	Publication Information
24	Subscription Information
25	Advertising Information
26	Back Matter

FOREWORD

The third edition of the Ordnance Survey map of Roman Britain has been compiled in the Archaeology Division of the Survey under the supervision of the Archaeology Officer, Mr. C. W. Phillips, M.A., F.S.A. Much new information has been gathered since 1928, and a careful study has been made of the whole body of the material on which the map is based by the Assistant Archaeology Officer, Mr. A. L. F. Rivet, M.A., F.S.A.

The style of the map has been radically changed from earlier editions. New symbols have been introduced and colour has been used to differentiate between the broad categories of human activity, to present a picture of Roman civilisation which can be more readily appreciated.

Though much work has been done on the map by the Ordnance Survey, it could not have been produced except as the result of co-operation to a single end by all those working on the archaeology of Roman Britain. Much of such work has been done on a voluntary basis outside the Department, and I would like to thank all those who have so freely given their results and their time to assist in this production.



*Major-General,
Director General.*

THEORY

The theory of the present work is based on the assumption that the human mind is a complex system of interacting elements. The elements are represented by nodes in a network, and the interactions are represented by the edges of the network. The network is a directed graph, and the edges are weighted. The weights represent the strength of the interactions between the nodes. The network is a complex system, and the interactions are highly non-linear. The network is a complex system, and the interactions are highly non-linear. The network is a complex system, and the interactions are highly non-linear.

The theory of the present work is based on the assumption that the human mind is a complex system of interacting elements. The elements are represented by nodes in a network, and the interactions are represented by the edges of the network. The network is a directed graph, and the edges are weighted. The weights represent the strength of the interactions between the nodes. The network is a complex system, and the interactions are highly non-linear. The network is a complex system, and the interactions are highly non-linear.

The theory of the present work is based on the assumption that the human mind is a complex system of interacting elements. The elements are represented by nodes in a network, and the interactions are represented by the edges of the network. The network is a directed graph, and the edges are weighted. The weights represent the strength of the interactions between the nodes. The network is a complex system, and the interactions are highly non-linear. The network is a complex system, and the interactions are highly non-linear.

16/11/2019

GENERAL INTRODUCTION.

A quarter of a century has passed since the second edition of the Ordnance Survey map of Roman Britain was published. The third edition incorporates the many advances which have been made in this field of knowledge during the period. The scale is not changed but the whole of Great Britain is now covered by a single sheet. The new base map is designed to carry a sequence of historical maps extending to the 18th century, of which this is the first, and in this instance the complete coverage of Great Britain has the advantage of showing at once the areas which remained outside the Province of Britain, those over which Roman control was fluctuating, and the area of full domination. At 1:1,000,000 the map is now nearly saturated by the amount of material to be shown, and any treatment of the period in greater detail will have to be carried on to a larger scale.

A new feature in this edition is the provision of five maps in the text, to give clearer treatment to areas of special density and to particular problems, and there are also more comprehensive indices than have appeared before. Those familiar with the second edition will notice that the attempt to show the areas of natural woodland on a geological basis has been abandoned. This has been done because any real accuracy in their representation has proved to be impracticable and because the advance of knowledge suggests that in a number of areas these woodlands were substantially reduced in extent in Roman times.

It must be made clear that this is a map of what we know about Roman Britain and not a balanced presentation of the facts as they would have appeared to a contemporary in any one of the four centuries concerned. The policy adopted in compiling the map has been conservative. All the facts shown have been authenticated by field observation or, as in the case of place names of doubtful attribution, are included by the consensus of received opinion and the probabilities of the case. It would not be difficult to add a number of other conjectural features with the virtual certainty of being right, but it is left to users to see the logical consequences of the facts presented and to follow them up in their own researches.

The topographical evidence for nearly four hundred years of history has been compressed on to this single sheet. There can be no doubt that the map of Britain would have varied a great deal in detail during this long period of time. Different centuries would require very different emphasis on changing details of the road system, the extension or retraction of the frontiers, the relative importance of towns, variations in the defensive scheme, and in the character of rural life, but our knowledge of the stratigraphy of the numerous sites, great and small, does not yet permit a confident breaking up of the mass into its contemporaneous parts. The greater refinements now being applied to Romano-British studies, and in particular the growing knowledge of the date and distribution of coarse pottery, will permit a beginning to be made with this process in time.

Another difficulty arises from the varying degree of attention which has been paid to the subject in different parts of the country. Nothing is more striking in the present edition as compared with the second than the great advance which has been made in our knowledge of Lincolnshire. Before it was sketchy, and now it appears as one of the most amply provided areas in the country. This is partly due to the real density of Romano-British activities in the county, but partly also to the fact that it has been well worked over in the field since 1928. In our experience it is seldom that any likely region is examined closely without a quick and notable advance in the amount of material to be shown on the map.

Since Roman Britain did not exist *in vacuo* on the confines of North-Western Europe some attempt has been made to deal with the small part of Gaul which appears on the map. The main sources used are the work of Cochet and Cousin in the 19th century, and the archaeological information is inevitably incomplete, but the intention is to stress the fact that in this direction lay the main body of the Empire and that this was the chief taking-off point for entry into Britain.

Departmental considerations prevent any full treatment of Ireland which, in any case, formed no part of the Roman Empire. The places where Roman material has been found in Ireland have been shown so far as possible, and the information is taken from Professor S. P. O'Riordain's paper *Roman Material in Ireland* (*Proc. of the Royal Irish Academy*, Vol. 51C3 (1947)) with some additions from Mr. E. M. Jope. These finds must represent the outcome of raids on Britain and Gaul and also some degree of trade.

CHANGES IN THE USE OF SYMBOLS.

Additions to the list of symbols are detailed below, but there are two important departures from former practice which require particular explanation at the outset. On the second edition there were two symbols, a circle containing a dot and an open circle, which were used to show "villages" and "finds indicating permanent settlement" respectively. Certain areas, notably in Wessex, were thickly sown with the "village" symbol because at the time of compilation the nature of peasant settlement on the chalk lands of Southern Britain was not well understood. It is now tolerably certain that anything which can truly be regarded as a village is rare in the countryside of Roman Britain, though it was well provided with individual native farms, or small groups of them which were no more than hamlets. This is fully in accord with the known tendencies of Celtic peoples in their rural settlement, but its application to the present case has been demonstrated by the excavations of 1938-9 on the Iron Age site of Little Woodbury and the reassessment of the Pitt Rivers excavations in Cranborne Chase in the light of the knowledge then acquired. The recognition of the minor status of these farms does not, of course, reduce their interest for the student, and their distribution in one area is shown in some detail in fig. 5, but it would be both misleading and technically difficult to give them a full showing on the map at a scale of 1:1,000,000.

Somewhat similar considerations have led to the abandonment of the use of the open circle to signalise "finds indicating permanent settlement". Apart from the difficulty of giving a consistent meaning to this phrase it must be recognised that we cannot in the present state of our knowledge show the total distribution of the population, but only the extent to which it fell under Roman influence. In the south-east, where Romanisation was most intense, the two are probably coterminous, but it is very much otherwise in the highland zone. The forts of Wales and the north were not planted in a desert and the tribes of Scotland were numerous enough to harass, and on occasion to overrun, the frontier defences. Our knowledge of purely native settlement in this period is steadily improving, but it is still not sufficiently secure to justify the inclusion of such material here. On this map all the minor aspects of Romanisation, ranging from an excavated farm to a single coin or potsherd, whether associated with native settlement or not, are shown by black dots. This is a summary proceeding, but a complete record of the reason for each dot is kept in the Archaeology Division, where it can be consulted, and while the individual sites vary enormously in weight (some coin finds may even represent recent losses), their massing on this small scale map presents a picture which is in general valid, and which could not be obtained in any other way. It also throws into relief the coherent organisation of the province, as evidenced by the towns and the lesser roadside settlements to which these two symbols are now applied.

MILITARY SITES.

The greatly increased number of military sites shown on this edition is very largely due to the development of air photography as an aid to archaeology. In the extreme north the line of Agricola's advance has been still further illustrated, and excavation has confirmed the claim of Inchtuthil as the most northerly legionary fortress in the world. At the western end of the Antonine Wall two fortified posts have been recognised on the south side of the Clyde, opposite Dumbarton, to close a gap which had always appeared to exist in the defensive scheme. Elsewhere between the walls the most notable development has been the elucidation of the routes northwards from Carlisle, with their related works. Here attention may be drawn to a class of site which is now distinguished for the first time under the name of fortlet; these are minor fortified posts accommodating detachments or patrols of less than cohort or ala strength.

Notable work has been done on Hadrian's Wall, but, as with the Antonine Wall, the scale of the map prevents its presentation in detail. Of particular interest is the demonstration that though the continuous rampart stopped at Bowness, the other elements of the frontier system, including mile-fortlets and towers, were carried on down the Cumberland coast to beyond Beckfoot. But there is still no evidence of defensive works on the east coast between South Shields and the Tees.

South of the Wall we are confronted with a considerable elaboration of the road system and a multiplication of military posts, and the same is true, though to a lesser degree, in Wales. In both these areas, however, and along Hadrian's Wall itself, it must be remembered that while the designation "military zone" is still appropriate, most forts had attached to them civil settlements, which in time attained to a considerable size and prosperity and to recognised civil status as *vici*. The recently excavated settlement attached to Caerleon in Wales is only an outstanding example of what is in essence commonplace, and it appears probable that the flourishing Colonia of York began as an appendage to the legionary fortress. These *vici* are shown on the map by symbols appropriate to their size and partly obscured by those of the military establishments on which they depended.

Throughout the military zone air photography has intensified a problem which already existed when the second edition was published. This concerns the great number of temporary camps and other works which cluster round important staging points like High Rochester and Chew Green. In many places where only one site was known before it has become evident that there is a palimpsest of successive features. Scale demands that in most cases one symbol must stand for all, and the tally of temporary camps is, therefore, incomplete. Similarly, where a fort has succeeded a fortlet, or vice versa, only the major symbol is shown.

One other class of military site is now shown for the first time, namely works constructed in the course of training. These are distinguished by anomalies in siting and construction, the emphasis being placed on the more complicated features such as *claviculae*, and by their occurrence in groups without regard to tactical necessity. Since the recognition of the classic site at Cawthorn, others have been either discovered or reassessed, and no fewer than five now appear on the map.

Turning now from the military zone proper to the rest of the province, two important developments demand notice. The first of these concerns the early years of the occupation. It has long been recognised that many civil sites must have had a military beginning, and recent research has been rewarded with a number of forts and a few camps which must now be shown. The most striking case is the fort in London, but there are numerous other examples, especially in the Midlands and on the Welsh border. These, together with the early legionary fortresses at Kingsholm (Gloucester) and at Lincoln, which were superseded by Caerleon and York respectively, are all shown by their appropriate symbols, but in a modified form, with an open square replacing a solid square. The purpose of this modification, apart from its cartographic convenience where one symbol is superimposed on another, is to avoid the impression of continuing military activity in the districts where they lie, and to contrast them with the Saxon Shore forts, which were a later development. They might be termed "temporary forts", but their builders did not necessarily regard them as such, any more than the forts in Scotland, and some of them, including that at London, may even have had a longer life.

The second point concerns coast defence. No change has been made in the chain of forts defending the so-called Saxon Shore, though the small work at Hadleigh in Essex may represent an addition; but the number of coastal signal stations has been increased, either by the location of fresh sites on the ground or, as in the case of Corton, by a critical examination of old records. It is now apparent that other coasts besides that of Yorkshire were equipped with these warning posts and though many may have been destroyed by coastal erosion there must be several more that await identification. The station on Stoke Hill near Exeter from its field of vision hints at a system covering the south coast to complement that which clearly existed along the Bristol Channel.

TOWNS AND OTHER COMMUNAL SETTLEMENTS.

Our knowledge of towns has increased considerably since 1928. So far as the *coloniae* and London are concerned there has been no change except to emphasise the physical pre-eminence of London by drawing in the actual shape of the town, but an innovation has been made by distinguishing the cantonal capitals. This class comprises the administrative centres of the original *civitates*, as listed by Ptolemy, and the main criterion for admission has been political status, as evidenced by their appearance in the Antonine Itinerary and elsewhere with tribal suffixes.* But with the exception of three of sub-standard size (Venta Icenorum, Venta Silurum, and Petuaria, itself a newcomer) it also conveniently groups together all the major towns of the province. No judgment is passed here on the question of whether any of them attained the status of *municipium*. The claim of Verulamium rests on a single—and possibly loose—use of the word by Tacitus, and whatever may be the truth of the matter, the Catuvellauni are shown by inscriptions to have survived as a *civitas* to the Severan age.

A second innovation has been the introduction of a spa symbol to indicate the special standing of Bath and Buxton. All other walled towns are shown by the smaller black circle. This covers a wide range of sites, whose number has been greatly increased by recent research. At the upper end of the scale notable additions are Ilchester, which may have equalled Dorchester as an administrative centre of the Durotriges, and Caister on Sea, which appears to have been a port of some magnitude. But many lesser places have also yielded evidence of walls—for example Droitwich, presumably based on the salt industry, Towcester in Northamptonshire, Mildenhall in Wiltshire, and Great Casterton in Rutland. Like the larger towns, most of these smaller examples (some of them no more than posting stations) seem to have received their walls at the end of the second century. The historical reasons for this are still not fully elucidated, but it is becoming clear that a substantial stone wall then became the rule and additions to the class are to be expected in the future. As examples of likely candidates one may suggest Whitchurch in Shropshire and Godmanchester in Huntingdonshire.

* Considerations of space have prevented the inclusion of these tribal suffixes on the face of the map, but they will be found in the place name index.

For the time being, however, these, together with all other communal sites are classified as "other major settlements" and "minor settlements". The distinction between major and minor is largely provisional and depends in the first instance on the known presence or absence of substantial buildings with stone foundations; very few have been satisfactorily explored. Throughout the lowland zone they are normally dependent on roads and their spacing is eloquent of their function as posting stations. As such, many of them had earthwork defences, but this in itself is no sure criterion of their lasting importance. Thus, in the case of Ewell, whose defences, if they existed, are unknown, the natural advantages of the siting encouraged growth, while Hardham, a defended site on the same road, appears to have made no progress or declined. Earthwork defences are, therefore, not indicated on the map, though here again they are distinguished in the index.

Among the minor settlements are a few sites in the highland zone of a more specifically native character, which yet show sufficient signs of Roman influence to justify their inclusion in a picture of the Roman province. These are hill forts where communal occupation persisted beyond the first century, such as Tre'r Ceiri in Caernarvonshire, Trevelgue Head in Cornwall and the interesting case of Sutton Walls in Herefordshire, or villages such as Ewe Close in Westmorland (related to a road) and Chysauster in Cornwall. These are distinct from the smaller native farms and hamlets which, as already stated, do not appear except where the occurrence in them of Roman material is signalled by a dot.

THE COUNTRYSIDE.

It is in the countryside that the greatest changes appear in this edition. Reference has already been made to the altered use of the two circle symbols, but modifications have also been made in the method of showing buildings. On the second edition one omnibus symbol, a black triangle, was used to show "Villas and other large houses"; here an attempt has been made to introduce a greater degree of precision and this requires careful explanation.

In the first place, temples and shrines have been singled out for special treatment. No account has been taken of temples found in towns or other major sites, or standing so close to them as to form part of their organisation, but we have many examples which stand away from the towns and form a distinct and interesting feature of the countryside. Their normal character is that of the Romano-Celtic temple, usually surrounded by a *temenos*, but several variants occur and the sites shown range from the lonely shrines of Silvanus on Scargill Moor near Bowes to the elaborate cult centre of Nodens at Lydney. Also included are a few enigmatic sites like Cold Kitchen Hill and Lowbury, where cults must surely have been maintained, though the structural details of the shrines elude us.

All other rural buildings of substance—those, that is to say, which have at least wall foundations of stone—are shown by one of three symbols. The first, marked by a solid black triangle, is restricted to cases where the presence of a villa is beyond reasonable doubt. The second class, shown by a half black, half white triangle, contains buildings where the villa character is suggested but not finally proved, and a number of sites where isolated bath buildings have been found. In two cases (Tremadoc and Prestatyn) these bath buildings are of military type and probably indicate the proximity of a fort or military works depot, but elsewhere, where their civil character is certain, they are one of the minor puzzles of Romano-British archaeology. In some cases it seems permissible to wonder if they have some unrecognised industrial purpose; in others, where their character is plainly domestic, they may be adjuncts to timber buildings whose presence was not noted by the excavators.* The third class of building is shown by an open triangle. Of these a few, including some where small fragments of tessellated pavement have been found, may be temples; others are humble farmhouses, Romanised indeed as to their plan, but with none of the amenities of civilised life, such as Iwerne in Dorset and Catsgore and Holcombe in Somerset; and of others again we have no knowledge at all beyond their bare existence.

From this it will be seen that the division into classes rests on two forms of distinction, the one evidential, the other real. The former requires no comment except to remark that a review of all the evidence, such as was undertaken in preparation for this map, can be a depressing experience, and a useful purpose will have been served if attention is directed to the need for precise information and if facile generalisation is discouraged. With regard to the latter, some explanation is needed of the term "villa". Whatever view may be held of its original connotation,—and the Romans themselves were not always consistent,—account must also be taken of common usage. Here the word is used in the sense of the house forming the headquarters of an estate, whether resting primarily on agriculture or on industry, whose occupier could maintain a civilised way of life according to the standards of his time. If the chief criterion is architectural, this is so because of the implications of architectural detail.

* Bath houses attached to established villas are not, of course, shown separately.

A civilised standard of life demanded some degree of wealth and this is indicated by tessellated pavements, which involved financial outlay; similarly it demanded domestic slaves, and they are indicated by hypocausts, which needed fuelling and cleaning. Thus on the one hand we include several houses round Castor whose mainstay must have been the pottery industry, and on the other exclude Catsgore which, though a farm, does not pass the test of prosperity. Even within the limited class of villa thus established it is possible to make further divisions. There was a real difference, for example, between houses like those at Northleigh and Woodchester and those at Park Street and Lockleys. While the former are really large establishments which will stand comparison with the classic sites of the Continent, the latter are on a very much smaller scale and may have been no more than the houses of tenant farmers. It would be impossible to point this distinction on a map, both because of the number of intermediate types and because different standards must be applied in different periods and areas.

One further class of site requires notice in this connection. As a result of the excavation of the villa at Ditchley in Oxfordshire it was realised that the rectangular enclosure which sometimes surrounds such sites might be a useful diagnostic, and a number of such enclosures have been noted from the air, mostly in the Ditchley region. Where these have not yet been proved to contain villas they do not appear on the main map, but a few will be found on the map of the North Oxfordshire region.

The general effect of the new edition is to increase the number of villas and other rural buildings; most of the well-known villa concentrations have increased in size and the northern limit has been extended as far as Old Durham. But of equal significance is the wider distribution of remains in areas where villas have not been found. Although the sites of humble farms are no longer separately shown, the areas in which fields of the so-called "Celtic" type survive are indicated on the map. These fields represent a primitive form of agriculture introduced into Britain during the Late Bronze Age, and although evidence is sometimes lacking in particular cases the great majority of them continued in cultivation and many indeed were not laid out until the Roman era. The distribution shown is advisedly described as that of surviving examples, and largely depends on their situation on the chalk uplands, on land which has been marginal ever since, and where they have been least subjected to the destructive effects of later agricultural systems. Certainly their original extent was very much greater than the map shows, and this is borne out by such additions as have been made to our knowledge since 1928. These include areas in Wales, on the Welsh Border, and in Upper Wharfedale, but the most important is the Fenland of Cambridgeshire and South Lincolnshire. It is certain that the Fens were very sparsely occupied during the later Iron Age and the great influx of Romano-British peasants in the later first century is due to a natural improvement in the conditions helped, to an extent which is not yet fully understood, by Roman drainage works. The colonisation of the area must have been the result of official action, and it has been suggested that it was an Imperial domain, a notion supported by the Car Dyke canal system, which is clearly designed to provide easy communication northwards to the region of York and beyond. At the same time it has yielded no nucleated settlement of importance, no structure of anything more solid than timber, wattle, daub, and thatch, and its administrative centre is unknown. Towards the end of the Roman period flood and fen conditions re-established themselves and the area is full of special problems which are under investigation.

If we do not know the full extent of peasant agriculture based on "Celtic" fields, neither do we know what field system was normally used by the villas. Above all, we do not know what form of agriculture operated in the richer lands, especially the east midlands, which may well have produced the bulk of the province's corn surplus. As has been suggested, this is in the nature of the case, for these lands have been under constant cultivation ever since Roman times, but attention must be drawn to the evidence of the dots which appear on the map, many of them on the heavier soils. It has already been mentioned that natural woodlands have been left off this edition, and this is partly because field work has shown a persistent occurrence of minor Romano-British remains in areas like Essex, Suffolk, and Norfolk where they were not apparent to the same extent before. In any case, without any massive removal of woodland cover, we now know that there are many loam terrains in these boulder clay areas which are favourable to agriculture. Again, Lincolnshire was clearly carrying quite a large rural population, especially in the Jurassic belt north of Lincoln, and it is becoming apparent that the Malton area of Yorkshire and the Yorkshire Wolds generally were playing a bigger part than we used to think. The finds in the market-gardening area of the Vale of Evesham are yet another interesting development.

It follows from this that any attempt to divide the rural economy of Roman Britain neatly between the backward Celtic field areas on the one hand and the prosperous villas on the other must be mistaken. Different estates suffered different fortunes in the 400 years covered by the map and while

some villas, especially those with other sources of income, may have tilled Celtic fields, other farms, gathering rich harvests, may yet have remained poor because of the exactions of landlords and the State. Such may have been those represented by the poorer stone buildings referred to above; elsewhere, their houses would have been of timber, like that recently recognised on Cherry Hinton Hill near Cambridge. This was quite a substantial structure, of basilican plan, with outbuildings, but until its postholes were revealed by the removal of the topsoil by a bulldozer, there was no evidence of Romano-British activity on the site, except a few scraps of pottery and some burials. A similar assemblage of minor finds can be made in hundreds of places on the heavier soils, and until a considerable number of them have been investigated the picture must be incomplete.

One peculiar region brought out on this map is that directly north of London and bounded on the east, west, and north by Ermine Street, Watling Street, and the road from St. Albans to Colchester. On the west side of Watling Street south of Brockley Hill there is another empty arc of territory which extends to the London-Silchester road as far west as Staines and also out to the foothills of the Chilterns. These vacant areas are notable by contrast with all the others round London which are well supplied with signs of population. The soil to the north of London is not very favourable to settlement, but equally unpromising areas elsewhere are not deserted in this way. Some kind of reserve attached to London seems to be indicated.

Since 1928 several more attempts have been made to prove the existence of areas of centuriation in Roman Britain. They have not been entirely convincing and, since the amount of territory concerned is small, it is not shown here.

FUNERAL MONUMENTS.

The scale of the map prevents us from giving special attention to the general run of Romano-British cemeteries and individual burials, though all are indicated by dots, but two classes of burial monument are now given a separate symbol. These are the large barrows, which carry on the tradition of the Belgic aristocracy and are mainly confined to the East and South East, and the more sophisticated stone-built mausolea, of which only four examples are so far known in this country. The barrows frequently occur in groups, but in these cases only a single symbol has been used.

INDUSTRY AND MINING.

Apart from mining the only industries which have been separately noticed on this map are the making of tiles, pottery, and salt. The existence of others is well known, but the information on their distribution is still too imperfect for them to be shown. A case in point is the metallurgical industry at the stage of working metals up into implements and hardware. Wilderspool by Warrington, Heronbridge by Chester, and Tiddington near Stratford-on-Avon may be cited as places where this was carried on, and it is known that there was much manufacture of munitions in the military depot at Corbridge south of Hadrian's Wall, but there must have been many more centres than these. In the same way industries connected with cloth manufacture have been left out for want of sufficient evidence.

In pottery and tile making a large number of sites has been recognised, several of which, like Castor on the Nene, were of much more than local importance. A new feature of the third edition is a distinction by symbol between major sites with some considerable distribution of their wares, and individual kilns or small groups of not more than local significance. A few pottery kilns, closely associated with major sites, have of necessity been omitted, as also the tile kilns at Mumrills, South Shields and Gelligaer.

The manufacture of salt in Roman times is well attested at many coastal and some inland sites, and has been noted on the map.

Mining for iron, lead, tin, copper, gold, and shale is shown, the extraction of silver being associated with the lead. The main sources of building stone also appear where they are known. No mention has been made of coal. It is certain that outcrop coal was widely used in Roman Britain. The chief centres where it was got appear to have been in Northumberland, South Yorkshire, and the Somerset coal field near Bath, but the subject is still too obscure for mapping.

COMMUNICATIONS.

a. Roads.

The number of certain or strongly suspected stretches of Roman road which have been observed since 1928 is considerable. Here, as in the case of the villas, Romano-British archaeology is still without any exhaustive study of the Roman road system in all its technical details. A broad classification of roads might be made into those which were always of prime importance to the province, those which were purely military, and those secondary examples which came into existence

as a result of economic needs. South of the Thames Mr. I. D. Margary has shown the way in his recent studies of secondary routes between London and the South Coast, but there is little information about most of the major roads except a good knowledge of their line across country. Some of this ignorance is due to their continuous use till the present day with its consequent destruction of their original features.

A comparison of this edition with the second will show that no great changes have been made in the main roads except to clarify some details formerly obscure. It has still not proved possible to close many of the odd gaps which occur in the road system of East Anglia, possibly because some of them were connected with the subjugation of the Iceni and had no particular use when the province settled down, and perhaps because the sea has swallowed up some important objectives without which the plan does not make much sense. A knowledge of the date of these roads would help to solve the puzzle. Here, as in other places, we may have to do with a palimpsest.

There are some other problems like the lack of a direct road between St. Albans and Silchester and of another one east out of Winchester. The Forest of Dean and the Hereford region are also puzzling areas. The gap in the Bath-Poole road remains a challenge to field workers, and the curious arrangement of roads north of Bawtry suggests a lost direct route from that place to Tadcaster. There may also have been an east-west route from Malton across into Lancashire via Wensleydale and Bainbridge. The situation in the South-West has been improved by the recognition of a route west from Exeter passing north of Dartmoor towards Cornwall and the area of moderate Romanisation round Penzance.

It is obvious that the road system of Wales requires more careful study to complete the line from Carmarthen to Caernarvon parallel with Cardigan Bay, and to show how this road was provided with the necessary strategic connections eastwards to the Severn Valley and the West Midlands. In Scotland the discovery of new military sites already referred to has brought with it some new stretches of road, one of the most significant of which is the piece deriving from Upper Clydesdale and aiming at the Ayr region via Loudoun Hill.

An examination of this edition will show many short new stretches of road some of which attain obvious objectives while others end in the air. In many cases it is plain whither they are tending, and the map should give a lead to those who are interested in filling in the gaps. A case in point is the new road North-West of Chichester. Its objective could be either Silchester, or the Farnham area, or both.

A careful check has been made of Roman milestones and with four exceptions, where their omission is dictated by the scale of the map, all the sites where their discovery is adequately authenticated are shown. Where two or more stones have been found on one site, only one symbol appears.

Ancient trackways which were certainly in use in Roman times continue to appear on this map. The chief examples are the Icknield Way with its continuation, the Berkshire Ridgeway, and the Harroway-North Downs trackway route connecting Wiltshire and areas further west with the Straits of Dover. The Jurassic Way has been omitted because it appears to have been largely superseded by the Fosse Way as a connection between the South-West and the Humber. In the Midlands attention is drawn to Sewestern Lane which provides a direct route from the Stamford area and the South-East to the Trent at Newark, and also to Middle Street, the ancient route which was not entirely superseded by Ermine Street between Lincoln and the Humber. There is also the High Street connecting Horncastle and Caistor with the Humber at South Ferriby along the western escarpment of the Lincolnshire Wolds. The failure to show any ancient trackway on this map does not imply that it was not in use in Roman times, but as their number is considerable, and the determination of their precise line difficult, only the most important can appear.

b. Navigable Canals.

This edition shows the Roman canal system in the East of England for the first time. Its main effect is to provide through communication by water from the Cambridge and Great Ouse valley areas to the river system flowing into the Humber, and so to York. It begins at the south end by the Car Dyke leaving the river Cam at Waterbeach north of Cambridge and cutting across to the Great Ouse near Earith. From here it may be suspected that a direct water connection was made with the Nene at Peterborough, partly by natural watercourses, and possibly with the aid of the artificial cut known today as Cnut's Dyke.* From the Nene the main Car Dyke extends northwards for fifty six miles following a contour course along the western edge of the Deeping and Witham Fens and entering the Witham a few miles below Lincoln at Washingborough. A connection is then provided with the Trent at Torksey by the artificial cut known as the Foss Dyke which leaves the Witham at Brayford Pool outside the south wall of Roman Lincoln.

*On the map the courses of the Fenland waterways in Roman times are shown by a darker tone of blue.

Excavation has shown that the Cambridgeshire section of the Car Dyke was constructed in the decade A.D. 50-60 and that it passed out of use late in the second century. The Roman age of the Lincolnshire section and of the Foss Dyke has never been decisively proved, but all the evidence is strongly in favour of this age for the system, air photographs showing that it has several short lateral branches into the Deeping Fens which are clearly contemporaneous with Romano-British cultivation areas. The Foss Dyke is a logical necessity to complete the connection between the Fen waterways and the Trent-Humber system of rivers. It appears to have been reconditioned as early as the reign of Henry 1st. By this system the whole of the Fenland agricultural area and much of South-East England north of the Thames could have been made tributary to the military zone of the Province.

AQUEDUCTS.

A new feature of this edition is the showing of aqueducts for water supply at Dorchester (Dorset), Lincoln, Wroxeter, Lanchester, and at Aesica on the Wall. The scale has prevented them from being shown in detail, though their general extent and relationship to the site which they serve appear. The aqueduct of the Dolaucothi gold mine has not been shown as being an integral part of an industrial complex.

LIGHTHOUSES.

Only two examples of Roman lighthouses are known in Britain, and both are at Dover. These now appear for the first time along with the other example across the Channel at Boulogne, the Tour d'Ordre.

THEATRES AND AMPHITHEATRES.

These are not shown on this map. An amphitheatre was a normal concomitant of a fort or town, and all the numerous examples known in this country are too closely related to major sites to receive individual attention. Of our three known theatres two were situated inside towns, at Verulamium and Durovernum Cantiacorum; the third lay a short distance outside Camulodunum and was associated with the temple shown at Gosbeck's Farm.

BIBLIOGRAPHICAL NOTE.

Detailed excavation reports on the sites shown on this map are scattered about in the journals published by the various national and local societies. For some counties summaries have appeared in the relevant volumes of the *Victoria County History*, and the *Journal of Roman Studies* includes an annual review of new work. A useful bibliography will be found in I. A. Richmond's *Roman Britain* (Pelican History of England, Vol. I, 1955), which is also the best general account of the period.

CHRONOLOGICAL TABLE

- B.C. 55-54 Expeditions of Julius Caesar to Britain.
- A.D. 43 Claudian invasion with four legions under Aulus Plautius.
Defeat of Caratacus and capture of Camulodunum.
Campaigns in the west (Legio II Augusta under Vespasian), in the midlands (XX Valeria Victrix and XIV Gemina) and in the east (IX Hispana).
- 47 Ostorius Scapula, governor, draws a frontier from the Trent to the Severn.
- 49-50 Foundation of Colonia Victricensis at Camulodunum.
Mendip lead mines already in Roman hands.
Legionary fortresses at Glevum and Lindum.
Invasion of South Wales.
- 51 Caratacus, finally defeated in North Wales, flees to Cartimandua, queen of the Brigantes, and is surrendered to the Romans.
- c.55 Didius Gallus, governor, intervenes on the side of Cartimandua in Brigantian civil war.
- 61 Suetonius Paulinus, governor, attacks Anglesey.
Icenian revolt under Boudicca suppressed after sack of Camulodunum, Londinium and Verulamium.
- 66 One legion (XIV Gemina) withdrawn from Britain.
- 68 Army in Britain refuses to join the governor, Trebellius Maximus, in revolt against Galba.
- 69 Romans fail to prevent the defection of the Brigantes.
- 71-74 Petilius Cerealis, governor, with a new legion (II Adiutrix) conquers the Brigantes.
Legionary fortress at Eburacum.
- 74-78 Sextus Julius Frontinus, governor, subdues Wales and plants garrisons there.
Legionary fortresses at Isca and Deva.
- 78 Cn. Julius Agricola, governor, completes the conquest of North Wales and Anglesey.
- 79 Consolidation of Brigantian conquest.
- 81 Agricola advances to the Forth—Clyde line.
- 83-84 Agricola advances north and defeats the Caledonians at the battle of Mons Graupius.
Roman fleet circumnavigates Britain.
Legionary fortress at Inchtuthil.
- 84-85 Agricola recalled by Domitian.
- 86 One legion (II Adiutrix) withdrawn from Britain.
- c.90 Legionary fortress at Inchtuthil evacuated.
- 90-96 Foundation of Lindum Colonia at Lincoln.
- 96-98 Foundation of Colonia Nervia Glevensis at Gloucester.
- 99-100 Legionary fortress at Isca and many auxiliary forts in Wales rebuilt in stone.
Scottish forts evacuated.
- c.103 Legionary fortress at Deva rebuilt in stone.
- 107-108 Legionary fortress at Eburacum rebuilt in stone.
- c.117 Revolt in north Britain.
- 122 Hadrian visits Britain.
Legio IX Hispana replaced by VI Victrix.
Construction of Hadrian's Wall from Tyne to Solway begun by Aulus Platorius Nepos.
- 139-142 Q. Lollius Urbicus, governor under Antoninus Pius, advances into Scotland and builds the Antonine Wall across the Clyde-Forth isthmus.
- 155-158 Rebellion in north Britain suppressed by C. Julius Verus.
Antonine Wall temporarily evacuated.
- 161-165 Forts rebuilt by Calpurnius Agricola.

- 180-184 Further revolt in north Britain subdued by Ulpus Marcellus.
Antonine Wall broken.
- 193 On the assassination of Commodus, Pertinax (lately governor of Britain) is chosen emperor by the Praetorian Guard but quickly killed. Empire auctioned to Didius Julianus, who is defeated by Severus.
- 196-197 Clodius Albinus, governor, takes troops from Britain to fight for the throne and is defeated by Severus.
Hadrian's Wall, the fortress at Eburacum and many forts overrun and destroyed by the Maeatae.
- 197 Virius Lupus restores the situation and rebuilds many forts.
- 205-208 Rebuilding of Hadrian's Wall by Alfenus Senecio.
- 208 Severus, Geta and Caracalla arrive in Britain and prepare for northern campaigning.
- 209 Severus and Caracalla campaign in Scotland and receive the surrender of the Caledonians.
- 210 Revolt of the Maeatae and second Scottish campaign.
- 211 Severus dies at York.
Withdrawal to Hadrian's Wall and organization of southern Scotland as a protectorate.
- 212 Caracalla extends Roman citizenship to all free provincials.
Britain divided into two provinces.
- 259-274 Britain a part of the Gallic Empire of Postumus and his successors.
- 275-287 Saxon pirates in the Channel.
- 287 Carausius, commander of the British fleet, usurps the title of Emperor in Britain and northern Gaul and is temporarily recognised by Diocletian and Maximian.
- 293 Constantius as Caesar reconquers Carausius' continental possessions.
- 294 Carausius murdered by Allectus, who succeeds him.
- 296 Britain restored to the legitimate emperors by Constantius, who crosses the Channel and defeats and kills Allectus.
Barbarian inroads in the north.
Hadrian's Wall and legionary fortresses at Eburacum and Deva rebuilt.
Diocletian's reorganisation divides Britain into four provinces, separates the military from the civil administration and institutes new military offices.
- 306 Constantius, now emperor, with his son Constantine campaigns in Scotland.
Death of Constantius at Eburacum.
- 313 Edict of Milan grants toleration to the Christian Church.
- 314 Three British bishops attend the Council of Arles.
- 343 Constans visits Britain and pacifies the Scottish tribes.
- 360 Julian sends Lupicinus to repel raids of Picts and Scots.
- 364 Picts, Scots, Attacotti and Saxons raiding Britain.
- 367 Great invasion of Picts, Scots and Attacotti, aided by Saxon pirates and a simultaneous attack on Gaul by Franks.
Treachery in the Wall garrison. Nectaridus, Count of the Saxon Shore, killed and Fullofaudes, Duke of Britain, routed.
- 369 Count Theodosius, sent by Valentinian I, clears Britain of invaders and restores the Wall. Signal stations built on Yorkshire coast.
- 383 Magnus Maximus, a military commander in Britain, revolts and conquers Gaul and Spain from Gratian.
Hadrian's Wall swamped by invaders and not rebuilt.
- 388 Maximus defeated at Aquileia by Theodosius.
- 395 Stilicho improves the defences of Britain.
- 406 Constantine III, a usurper, strips Britain of troops for his conquest of Gaul and Spain.
- 410 Honorius tells the civitates of Britain to arrange for their own safety.
- c.446 Last appeal of the British civitates to Aetius.

ROMAN NAMES OF PLACES AND TRIBES

The sources for Romano-British names are shown in the special index, and the following is a summary of their character.

- (1) THE GEOGRAPHY OF PTOLEMY (*Geographia Claudii Ptolemaei*) was compiled in Alexandria in the second quarter of the second century A.D. It covers the whole known world and takes the form of a list of the latitudes and longitudes of sufficient points to enable a series of maps to be drawn and the whole to be projected on the globe. Some of the MSS have maps attached to them, but as their origin and date is uncertain, no account has been taken of them in the preparation of fig. 1.

Text (Books I-III) ed. C. Muller (Paris, 1883).

- (2) THE ANTONINE ITINERARY (*Itinerarium Provinciarum Antonini Augusti*) is a road book, giving routes throughout the Roman Empire with the distances between places lying on them. It originated probably in the time of Caracalla (M. Aurelius Antoninus) but in its surviving form includes later additions and amendments. Some island names occur in the Maritime Itinerary which is attached to it, and these are indicated in the same column.

Text. *Itineraria Romana*, Vol. I. ed. O. Cuntz. (Leipzig, 1929).

- (3) THE PEUTINGER TABLE (*Tabula Peutingeriana*), so called from Conrad Peutinger into whose hands it fell in the 16th century, is similar in content and date to the Antonine Itinerary, but takes the form of a map on which the places, routes, and mileages are written. It covered the whole Empire and extended as far east as India, but it is much distorted and compressed into a strip 21 feet long by 1 foot wide. The western portion, including Spain and the greater part of Britain, is missing, and as it was evidently lost before the existing copy was made some names appear in truncated form. It is useful as a check on the Antonine Itinerary in south and east Britain.

Photographic copies of the British section have appeared in *Antiquity*, Vol. I, (1927), and *Archaeologia*, Vol. XCIII, (1949).

- (4) THE NOTITIA DIGNITATUM (*Notitia Dignitatum, tam Civilium quam Militarium, in Partibus Orientis, in Partibus Occidentis*) is a list of the officials, officers, and military units of the Empire, with their respective stations, relating, so far as Britain is concerned, to the 4th century. It includes the names of forts in the frontier districts and those under the command of the Count of the Saxon Shore, and is particularly valuable in the case of the former when used in conjunction with inscriptions. A few references from the *Notitia Galliarum* are included in the same column.

Text. ed. O. Seeck (Berlin, 1876).

- (5) THE RAVENNA COSMOGRAPHY (*Ravennatis Anonymi Cosmographia*) is a list of the countries, towns, and rivers of the known world compiled by an anonymous cleric of Ravenna in the late 7th century. It is based on various sources, probably including some form of (2) and (3) above, and much of the British section has been shown to be in itinerary order, though no distances are given. Despite its late date it includes no post-Roman material and adds many names which are not found elsewhere.

Text. (British Section), ed. I. A. Richmond and O. G. S. Crawford, *Archaeologia*, Vol. XCIII, (1949).

- (6) OTHER LITERATURE includes all earlier and contemporary literary sources other than those mentioned above. As will be seen, their contribution is very small. A few later references, from Gildas, Bede, and Nennius, have been added in this column.

- (7) EPIGRAPHIC SOURCES include milestones, tombstones, dedicatory inscriptions, military diplomas, stamps on lead pigs, graffiti, etc. These tend to give names in abbreviated form and are most valuable when used in conjunction with other sources. Only one name (HABITANCVM) is derived purely from epigraphic information.

Text. The Roman inscriptions found in Britain were collected in *Corpus Inscriptionum Latinarum*, Vol. VII, (ed. Hübner, 1873). Additions and corrections appeared in *Ephemeris Epigraphica*, Vols. III, IV, VII, and IX, and are now published annually in the *Journal of Roman Studies*. A new Corpus is in course of preparation.

All the literary sources are subject to some degree of corruption, and the correct Romano-British form of some names is doubtful; for a few, where the nominative is unknown, an oblique case is given. Useful works on this question, and on the derivation, meaning, and modern survival of names, are:—

E. Ekwall: *English River Names*, (Oxford, 1928).

E. Ekwall: *The Concise Oxford Dictionary of English Place Names* (Oxford, 3rd. ed., 1947).

English Place Name Society: County volumes, as published. (Cambridge).

K. Jackson: *Language and History in Early Britain*, (Edinburgh, 1953).

I. A. Richmond, O. G. S. Crawford and I. Williams: *The British Section of the Ravenna Cosmography*, (*Archaeologia*, Vol. XCIII, London, 1949).

W. J. Watson: *The History of Celtic Place Names in Scotland* (Edinburgh, 1926).

Names of doubtful attribution are shown by a special type on the map and by the addition of a query in the indices.

The names commonly given to certain Roman roads are either Saxon in origin (Watling Street, Ermine Street, etc.) or are the inventions of later antiquaries (Via Julia, Via Devana, etc.) and do not appear on this map. We do not know the name given by the Romans to any single road in Britain, nor even whether they gave them names at all.

NOTES ON MAPS IN THE TEXT

FIGURE 1. A map of the British Isles compiled from the coordinates given in Book II of Ptolemy's Geography (2nd century A.D.). Though he has brought a few details up to date (the 6th legion, for example, has replaced the 9th), much of the material used by Ptolemy relates to the 1st century and was collected by his predecessor, Marinus of Tyre. Roman knowledge of the islands was then comparable with European knowledge of Africa when the "Slug" Map was published (1855), but scientific geography made little further progress in the ancient world and Ptolemy's errors were perpetuated.

Ptolemy's prime meridian ran through the Canary Islands, but he underestimated the size of the globe, so that London is placed 2° too far east and 2° 30' too far north.

FIGURE 2. The British section of the Antonine Itinerary (§§ 464-486) laid down on a map. The serial numbers of routes are a modern convention and do not appear in the original.

The composite nature of the work is indicated by the fact that names appear in different forms (thus route V has Colonia and Icinos, while IX has Camulodunum and Venta Icinorum) and the staging points are not always the same (thus route II runs Luguvalium, Voreda, Bravoniacum, Verterae, while V runs Luguvalium, Brocavum, Verterae, though both are following the same road).

While some names and figures have suffered corruption a comparison of the Itinerary mileages with the actual distances (here measured to the nearest Roman mile) gives a good impression of the Itinerary's general accuracy.

FIGURE 3. Durobrivae was the centre of the largest industrial complex known in Roman Britain. The fort and temporary camp relate to the early stages of the occupation and had probably been abandoned before the pottery industry began to develop. In addition to pottery Artis mentions iron works, but his evidence for these is questionable and they are not included.

Note the characteristic "kite" shape of the town, produced by building walls round an area of ribbon development along the road. Outside the town the dominating feature is the large villa underlying Castor village, some of whose buildings were excavated by Artis.

Sources: E. T. Artis: *The Durobrivae of Antoninus* (1828), F. Haverfield: *Romano-British Northants.* (*V.C.H.*, I 1902), M. V. Taylor: *Romano-British Hunts.* (*V.C.H.*, I 1926), air photographs by Dr. J. K. St. Joseph, Mr. S. K. Jopp and Major G. W. G. Allen; I. D. Margary: *Roman Roads near Durobrivae* (*Antiquaries Journal* XV, 1935), information supplied by Mr. G. Wyman Abbott, &c.

FIGURE 4. An area of villa settlement. The villa at North Leigh, some of whose buildings are known only from air photographs, was one of the largest in the country. At Ditchley, a villa which was neither large nor luxurious, calculations based on the excavation of the granary have suggested an estate of some 1,000 acres. "Villa enclosures" are sites where banks analogous to that which enclosed Ditchley have been detected but where villas have not yet been identified.

Aves Ditch (also known as Ash Bank or Wattle Bank) is a well aligned earthwork of Roman or later date and may have been planned as a road. The Oxfordshire Grim's Ditch has been proved by excavation to be pre-Roman and is not shown.

Note the alignments of Akeman Street (suggesting an early, possibly military, site north of Alchester) and the characteristic position of the Romano-Celtic temple on a hill north of Woodeaton.

Sources: D. B. Harden and M. V. Taylor: *Romano-British Oxfordshire* (V.C.H., I, 1939): air photographs by Major G. W. G. Allen and D. N. Riley etc., Ditchley: C. A. R. Radford: *The Roman Villa at Ditchley, Oxon.* (*Oxoniensia* I, 1936): Woodeaton: R. Goodchild and J. Kirk: *The Romano-Celtic Temple at Woodeaton* (*Oxoniensia* XIX, 1954).

FIGURE 5. In contrast to the North Oxfordshire area (fig. 4), the downlands of Wiltshire and Dorset remained under a more primitive system of agriculture. The farms vary in size, but apart from their contents (which include much Roman pottery, coins etc.) and the small refinement of painted plaster on their walls, they are indistinguishable from those of the pre-Roman Iron Age. Their small "Celtic" fields also remained in use with little modification, though in late Roman times large tracts of them appear to have been turned over to pasture. Part of the area may have formed an imperial estate and Bokerly Dyke, built at or after the end of the 4th century to defend the area to the south of it, may be an official work.

The industrial sites shown in Purbeck are those where the shale, obtained near Kimmeridge, was worked up into ornaments, furniture etc.

The sinuous course of the Dorchester aqueduct is due to its character of an open leat, following a contour line round the valleys of the Frome's tributaries.

Sources: R. Colt Hoare: *Ancient Wiltshire* (1812), C. Warne: *Ancient Dorset* (1872), A. Pitt Rivers: *Excavations in Cranborne Chase* (1887-1892), O. G. S. Crawford and A. Keiller: *Wessex from the Air* (1928), C. F. C. Hawkes and S. Piggott: *Britons, Romans and Saxons round Salisbury and in Cranborne Chase* (*Archaeological Journal* CIV, 1947), information supplied by Mr. R. A. H. Farrar and Mr. H. C. Bowen, etc.: for shale, J. B. Calkin: "Kimmeridge Coal-Money" (*Proc. Dorset Nat. Hist. and Arch. Soc.* LXXV, 1955); for aqueduct: K. M. Richardson: *Excavations at Poundbury* (*Antiquaries Journal* XX, 1940).

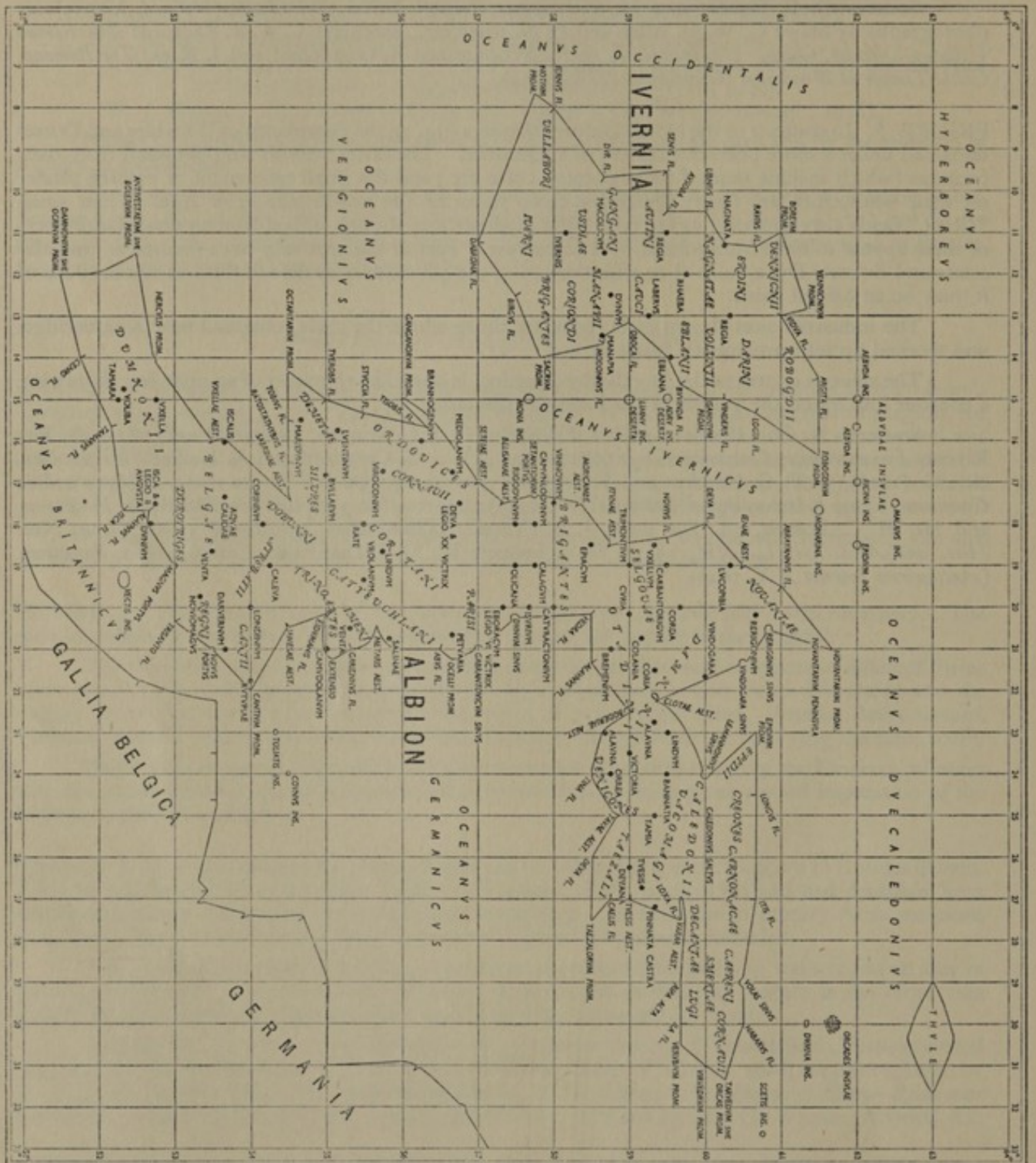


FIGURE 1. THE BRITISH ISLES ACCORDING TO PTOLEMY



FIGURE 2. THE BRITISH SECTION OF THE ANTONINE ITINERARY.

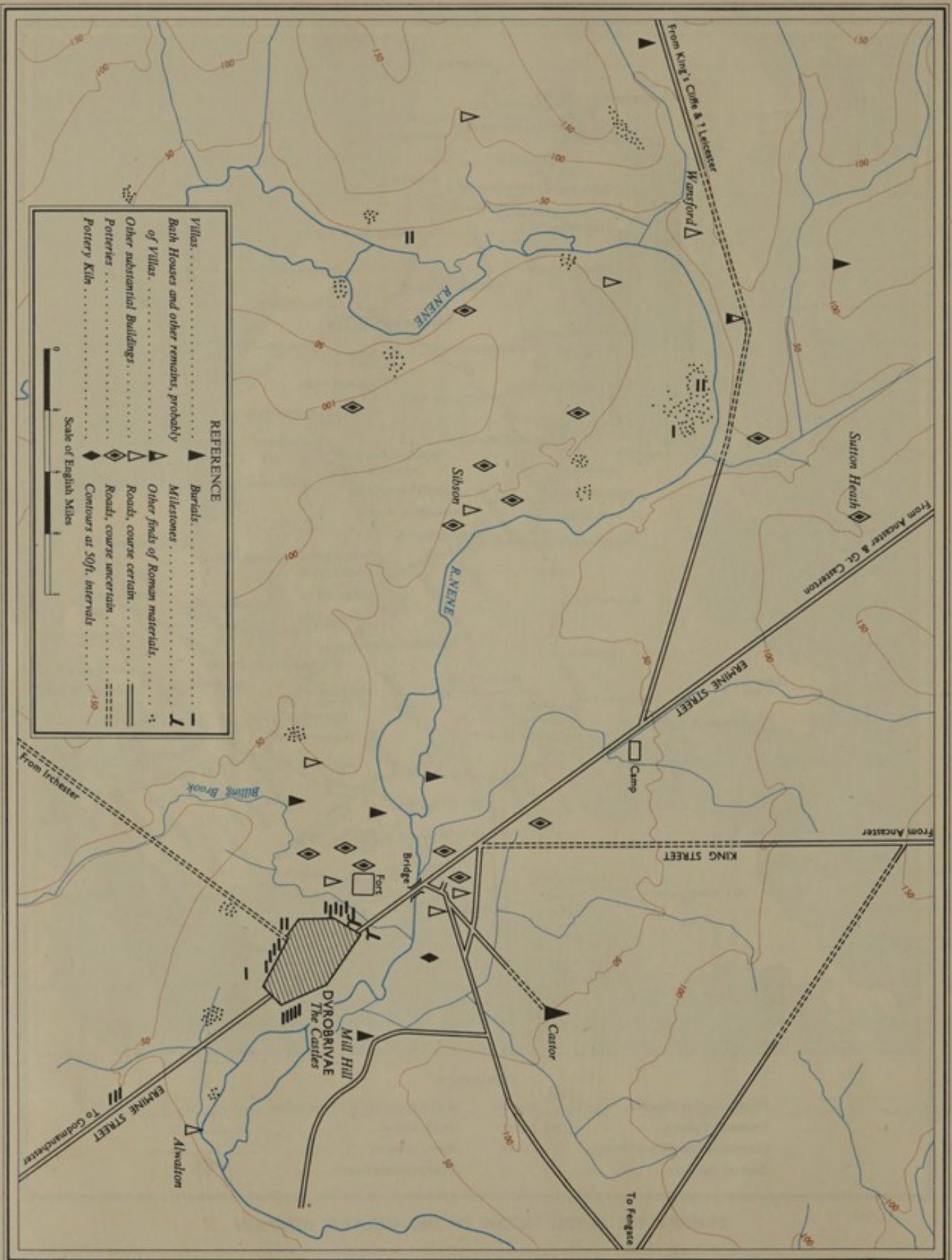


FIGURE 3. DYROBRIVAE



FIGURE 4. THE NORTH OXFORDSHIRE AREA



FIGURE 5. THE DORSET-WILTSHIRE AREA

INDEX OF ROMAN NAMES

Roman Name	Identification	Ptolemy's Geography	Antonine Itinerary	Peutinger Table	Notitia Dignitatum	Ravenna Cosmography	Other Literature	Epigraphic Sources
ABALLAVA	Burgh by Sands (Cumb)							
ABONA FL.	R. Avon (Somer)							
ABONAE	Sea Mills (Glos)							
ABVS FL.	R. Humber (England)							
AD PONTEM	East Stoke (Notts)							
ADRS INS.	Isle of Howth (Ireland)							
AESICA	Great Chesters (Northd)							
ALABVM?	Llandoverly (Carm)							
ALAVNA?	Learchild (Northd)							
ALAVNA	Maryport (Cumb)							
ALAVNA	Watercrook (Westm)							
ALAVNS FL.	R. Alne (Northd)							
ANAVA FL.	R. Annan (Scotland)							
ANDERITA	Pevensay (Sussex)							
ANTIVESTAEVM								
(BELERIVM) PROM.								
AQVAE ARNEMETIAE	Land's End (Cornwall)							
AQVAE SVLS	Buxton (Derbyshire)							
ARBELA	Bath (Somer)							
ARDOTALIA?	South Shields (Durham)							
ARICONVM	Melandra (Derbyshire)							
	Weston-under-Penyard							
	(Hereford)							
ATREBATES	(England)							
AVENTIO FL.	R. Ewenny (Wales)							
BANNA?	Bewcastle (Cumb)							
BANNAVENTA	Whilton Lodge							
	(Northants)							
BELERIVM (ANTI-VESTAEVM) PROM.								
BELGAE	Land's End (Cornwall)							
BELISAMA? FL.	(England)							
BIBRA	R. Ribble (Lancs)							
BLATOBVLGIVM	Beckfoot (Cumb)							
BLESTIVM	Birrens (Dumfri)							
BODOTRIA AEST.	Monmouth (Mon)							
BONONIA (GESORIACVM)	Firth of Forth (Scotland)							
BOREVM PROM.	Boulogne (France)							
BOTIS INS.	Bloody Foreland (Ireland)							
BOVIVM?	Bute (Scotland)							
BRANODVNVM	Holt (Denbigh)							
BRAVONIACVM	Brancaster (Norfolk)							
BRAVONIUM	Kirkby Thore (Westm)							
BREMENIVM	Leintwardine (Hereford)							
BREMETENNACVM	High Rochester (Northd)							
VETERANORVM								
BREMIA	Ribchester (Lancs)							
BRIGANTES	Llanio (Cardigan)							
BROCAVVM	(England)							
BROCOLITIA	Brougham (Westm)							
BVRIVM	Carrawburgh (Northd)							
BVVINDA FL.	Usk (Monm)							
	R. Boyne (Ireland)							
CAELIVS FL.	R. Deveron (Scotland)							
CAERENI	(Scotland)							
CAESAROMAGVS	Chelmsford (Essex)							
CALCARIA	Tadcaster (Yorks)							
CALEDONES	(Scotland)							
CALETI	(France)							
CALLEVA ATREBATVM	Silchester (Hants)							
CAMBODVNVM?	Cleckheaton (Yorks)							
CAMBOGLANNA	Birdoswald (Cumb)							
CAMVLODVNVVM	Colchester (Essex)							
CAMVLODVNVVM?	Slack (Yorks)							
CANONIVM?	Rivenhall (Essex)							
CANOVIUM	Caerhun (Caern)							
CANTIACI	(England)							
CANTIVM PROM.	South Foreland (Kent)							
CARNONACAE	(Scotland)							
CASTRA								
EXPLORATORVM								
CATARACTONIVM	Netherby (Cumb)							
CATVVELLAVNI	Catterick (Yorks)							
CAVSENNAE	(England)							
CICVTIO?	Ancaster (Lincs)							
CILVRNVVM	Y Gaer (Brecon)							
CLAVSENTVM	Chesters (Northd)							
CLOTA FL.	Bitterne (Hants)							
COCCIVM?	R. Clyde (Scotland)							
COMBRETOVIVM	Wigan (Lancs)							
CONCANGIVM	Baylham House (Suffolk)							
	Chester-le-Street							
	(Durham)							
CONDATE	Northwich (Cheshire)							
CONDERCVM	Benwell (Northd)							
CONGAVATA?	Drumburgh (Cumb)							
CORINVM								
DOBVNNORVM								
CORTANI	Cirencester (Glos)							
CORNIVII	(England)							
CORNIVII	(Scotland)							
CORNIVII	(England)							
CORSTOPTIVM	Corbridge (Northd)							
CREDIGONE?	Corriden (W. Lothian)							
CREONES	(Scotland)							
CROCOCALANA	Brough (Notts)							
CVNETIO	Mildenhall (Wilts)							
DAMNONII	(Scotland)							
DANVM	Doncaster (Yorks)							
DECANTAE	(Scotland)							
DECEANGLI	(Wales)							
DELGOVICIA?	Millington (Yorks)							
DEMETAE	(Wales)							
DERVENTIO	Littlechester (Derby)							
DERVENTIO	Malton (Yorks)							
DERVENTIO	Papcastle (Cumb)							

Roman Name	Identification	Ptolemy's Geography	Antonine Itinerary	Peutinger Table	Notitia Dignitatum	Ravenna Cosmography	Other Literature	Epigraphic Sources
DERVENTIO FL.	R. Derwent (Cumb)	x	x			x		x
DEVA FL.	Chester (Cheshire)	x				x		
DEVA FL.	R. Dee (Aberdeen)	x						
DOBVNI	R. Dee (Kirkcudbright) (England)	x				x		x
DVBRS	Dover (Kent)	x	x	x		x		
DVMA INS.	Lewis (Scotland)	x				x		x
DVMNONII	(England)	x	x			x		
DVMNONIVM		x	x					
(OCRINVM) PROM.		x						
DVNVM SINVS	The Lizard (Cornwall)	x						
DVRNOVARIA	Tees Bay (Durham)	x						
DVROBRIVAE	Dorchester (Dorset)		x					
	The Castles, Water Newton (Hunts)							
DVROBRIVAE	Rochester (Kent)		x			x		x
DVROCOBRIVAE	Dunstable (Beds)		x	x		x		
DVROCORNOVIVM?	Wanborough (Wilts)		x					
DVROLIPONS?	Cambridge (Cambs)		x					
DVROTIGES	(England)							
DVROVERNVM	Canterbury (Kent)	x	x	x				
CANTIIACORVM	Godmanchester (Hunts)	x	x	x		x		
DVROVIGVTVM?								
EBVDAE INSS.	Inner Hebrides (Scotland)	x						
EBVRACVM	York	x	x			x		x
EPIDII	(Scotland)	x						
EPIDIVM PROM.	Mull of Kintyre (Scotland)	x						
ESTVCTIA FL.	R. Ystwyth (Wales)	x				x		
GABROSENTVM?	Burrow Walls (Cumb)							
GALACVM?	Overborough (Lancs)			x		x		
GALAVA	Ambleside (Westm)	x	x			x		
GANGANORVM PROM.	Braich-y-pwll (Wales)	x						
GARIANNONVM	Burgh Castle (Suffolk)			x				
GARIANNVS FL.	R. Yare (Norfolk)	x						
GESORIACVM								
(BONONIA)	Boulogne (France)	x	x	x				
GLANNAVENTA	Ravenglass (Cumb)	x	x		x			
GLEVM	Gloucester (Glos)	x	x			x		
GOBANNIVM	Abergavenny (Monm)	x	x			x		
HABITANCVM	Risingham (Northd)							
HERCVLIS PROM.	Hartland Point (Devon)	x						
HORREA CLASSIS?	Carpow (Perth)	x				x		
ICENI	(England)	x	x					
ICTIS INS.	St. Michael's Mount (Cornwall)							
ILA FL.	R. Helmsdale (Scotland)	x						
ISCA DVMNONIORVM	Exeter (Devon)	x	x			x		
ISCA FL.	Caeleon (Monm)		x			x		
ISCA FL.	R. Eise (Devon)							
ISVRIVM BRIGANTVM	R. Usk (Monm)	x				x		
ITVNA FL.	Aldborough (Yorks)	x	x					
	R. Eden (Cumb)							
LACTODORVM	Towcester (Northants)		x					
LAGENTIVM	Castleford (Yorks)		x			x		
LAVATRAE	Bowes (Yorks)		x		x			
LAVOBRINTA?	Forden Gaer (Mont)							
LETOCETVM	Wall (Staffs)		x					
LEMANIS	Lympne (Kent)		x					
LEVCA FL.	R. Loughor (Glam)		x					
LINDINIS?	Ilchester (Somerset)							
LINDVM	Lincoln	x	x					
LOGIA AEST.	Belfast Lough (Ireland)	x						
LONDINIVM AVGVSTA	London	x	x					
LONGOVICIUM	Lanchester (Durham)	x						
LOXA FL.	R. Lossie (Moray)	x						
LVGI	(Scotland)	x						
LVGVVALIVM	Carlisle (Cumb)	x	x			x		
MAGIOVINIVM	Dropshort (Bucks)		x					
MAGIS?	Piercebridge (Durham)			x				
MAGLONA?	Greta Bridge (Yorks)			x				
MAGNIS?	Carvoran (Northd)			x				
MAGNIS	Kenchester (Hereford)		x					
MAIA	Bowness (Cumb)							
MALAIVS INS.	Mull (Scotland)							
MAMVCIVM	Manchester (Lancs)	x	x					
MANDVESSEDVM	Manetter (Leics)		x					
MARGIDVNVM	Castle Hill (Notts)		x					
MEDIOBOGDVM	Hardknot (Cumb)							
MEDIOLANVM	Witchurch (Salop)		x					
MEDIOMANVM?	Caer Sws (Montgomery)	x						
METARIS AEST.	The Wash (England)	x						
MONA INS.	Anglesey (Wales)	x	x					
MONAVIA INS.	Isle of Man	x						
MORICAMBE AEST.	Morecambe Bay (Lancs)	x	x					
MORIDVNVM	Carmarthen (Carm)	x	x					
MORINI	(France)	x						
NABARVS FL.	R. Naver (Sutherland)	x						
NAVIO	Brough (Derby)							
NEMETOSTATIO?	North Tawton (Devon)							
NIDVM	Neath (Glam)							
NOVANTAE	(Scotland)		x					
NOVANTARVM		x						
PENINSVLA	Rhins of Galloway	x						
NOVANTARVM PROM.	Mull of Galloway (Scotland)	x						

Roman Name	Identification	Ptolemy's Geography	Antonine Itinerary	Peutinger Table	Notitia Dignitatum	Ravenna Cosmography	Other Literature	Epigraphic Sources
NOVIOMAGVS								
REGENSIUM	Chichester (Sussex)	x	x			x		
NOVIOMAGVS?	Crayford (Kent)			x		x		
NOVIVS FL.	R. Nith (Dumfries)	x						
OCCELLI PROM.	Flamborough Head (Yorks)							
OCRINVM								
(DVMNONIVM) PROM.	The Lizard (Cornwall)	x					x	
OCTAPITARVM PROM.	St. David's Head (Penb)	x						
OLENACVM	Old Carlisle (Cumb)	x						
OLICANA?	Ilkley (Yorks)	x			x	x		
ONNA?	Nursling (Hants)	x			x	x		
ONNVN	Halton (Northd)	x			x	x		
ORCADES INSVLAE	Orkney Islands	x	x		x			
ORCAS (VERVBIVM?)	Duncansby Head (Caithness)	x						
PROM.								
ORDOVICES	(Wales)	x						
OTHONA	Bradwell (Essex)	x			x			
PARISI	(England)	x						
PENNOCRVCIUM	Penkridge (Staffs)		x					
PETRIANA	Stanwix (Cumb)							
PETVARIA	Brough on Humber (Yorks)	x						
PINNATA CASTRA?	Inchtuthil (Perth)	x	x		x	x		
PONS AELIVS	Newcastle (Northd)	x			x			
PONTES?	Staines (Middlesex)		x		x			
PORTVS ADVRNIP	Portchester (Hants)			x				
RATAE CORITANORVM								
REGENSES	Leicester (Leics)	x	x			x		
REGVLBIUM	(England)	x	x			x		
RERIGONIVS SINVS	Reculver (Kent)			x				
ROBOGDIVM PROM.	Loch Ryan (Scotland)	x						
RVTVNIVM	Fair Head (Ireland)	x	x				x	
RVTVPIAE	Harcourt Park (Salop)	x						
	Richborough (Kent)	x	x					
SABRINA FL.								
SACRVM PROM.	R. Severn (England)	x						
SALINAE	Carnsore Point (Ireland)	x						
SCITIS INS.	Droitwich (Wores)	x						
SEGEDVNVM	Skye (Scotland)	x						
SEGELOCVM	Wallend (Northd)	x						
SEGONTIVM	Littleborough (Notts)	x			x			
SELGOVAE	Caernarvon (Caern)	x	x		x			
SETEIA? AEST.	(Scotland)							
SILVRES	R. Mersey (Lancs)	x			x			
SMERTAE	(Wales)	x						
SORVIODVNVM	(Scotland)	x						
SPINIS	Old Sarum (Wilts)	x						
SVLLONIACAE	Speen (Berks)	x						
	Brockley Hill (Middlesex)	x						
TAEZALI								
TAEZALORVM PROM.	Kinnaird's Head (Aber)	x						
TAMARVS FL.	R. Tamar (Cornwall)	x						
TAMESIS FL.	R. Thames (England)	x						
TANATVS INS.	Thanet (Kent)	x						
TARVEDVM? PROM.	Cape Wrath (Sutherland)	x						
TAVA FL.	R. Tay (Scotland)	x						
THYLE INS.	Mainland, Shetland	x						
TINEA FL.	R. Tyne (Northd)	x						
TISOBIS FL.	Afon Dwyryd (Meri)	x						
TRIMONTIVM	Newstead (Roxburgh)	x						
TRINOVANTES	(England)	x						
TRIPONTIVM	Cave's Inn Farm (Warw)	x						
TRISANTONA FL.	R. Arun (Sussex)	x						
TRISANTONA FL.	R. Trent (Notts)	x						
TVESIS FL.	R. Spey (Moray)	x						
TVNNOCELVM?	Moresby (Cumb)	x						
TVVIVS FL.	R. Towy (Carm)	x						
VACOMAGI	(Scotland)	x						
VAGNIACAE?	Springhead (Kent)	x						
VARAE?	St. Asaph (Flint)	x						
VARAR FL.	Beaulieu Firth (Scotland)	x						
VECTIS INS.	Isle of Wight (Hants)	x						
VEDRA FL.	R. Wear (Durham)	x						
VENNICNIVM PROM.	Malin Head (Ireland)	x						
VENICONES	(Scotland)	x						
VENONAE	High Cross (Leics)	x						
VENTA BELGARVM	Winchester (Hants)	x						
VENTA ICENORVM	Caister St. Edmunds (Norfolk)	x						
VENTA SILVRVM	Caerwent (Monm)	x						
VERGOVICIVM	Housesteads (Northd)	x						
VERLVICIO	Sandy Lane (Wilts)	x						
VERNEMETVM	Willoughby (Notts)	x						
VERTERAE	Brough (Westm)	x						
VERBIVM? (ORCAS) PROM.	Duncansby Head (Caithness)	x						
VERVLAMIVM	St. Albans (Herts)	x						
VIDVA FL.	Lough Foyle (Ireland)	x						
VINDOCLADIA	Badbury (Dorset)	x						
VINDOGARA SINVS	Irvine Bay (Ayr)	x						
VINDOLANDA	Chesterholm (Northd)	x						
VINDOMORA	Ebchester (Durham)	x						
VINDOVALA	Rudchester (Northd)	x						
VINOVA	Binchester (Durham)	x						
VIOCONIVM	Wroxeter (Salop)	x						
VIOSIDVM?	Brough by Bainbridge (Yorks)	x						
VOREDA	Old Penrith (Cumb)	x						
VOTADINI	(Scotland)	x						
VXACONA	Red Hill (Salop)	x						
VXELLA FL.	R. Axe (Somerset)	x						
VXELLODVNVNVM	Castlesteads (Cumb)	x						

TOPOGRAPHICAL INDEX

In this index sites are arranged in categories, according to the symbols used on the map, and within each category are listed in numerical order of their grid references. This enables any site shown by a symbol to be identified and related to the appropriate sheet in the standard series of Ordnance Survey maps.

Example:—

On the map there is a black triangle (= Villa) south-east of DANVM. Its grid reference, taken from the map, is approximately 43/6096. Under "Villas" in the index we find the entry:

"SK(43)6096 Stancil Wadworth Yorks 291NW 103."

The villa therefore lay at or near a place called Stancil (actually some 400 feet north-east of the farm of that name) in the civil parish of Wadworth, in the county of Yorkshire, on sheet 291NW of the county Six-Inch series, on sheet 103 of the One-Inch map, in km. square SK 6096. From the grid reference may also be deduced the sheet number of the Two-and-a-Half-Inch map (SK 69) and, when published, of the National Grid series of Six-Inch and Twentyfive-Inch maps (SK 69NW and SK 6096).

The figures in the right-hand column refer to the Seventh Series of the One-Inch map, now in course of publication. In England and Wales the sheet lines and numbers are the same as for the New Popular Edition; in Scotland, where the sheet lines and numbers are changed, the numbers of the Popular Edition are added in brackets. Most of the sites listed are shown on the larger scale Ordnance maps, but the density of modern detail or uncertainty as to precise location may sometimes prevent this. In the case of recent discoveries regard must be had to the date at which the map concerned was last revised.

- * Entries marked with an asterisk refer to civil settlements which are known to have been enclosed by earthwork defences of Roman type.
- † Entries marked with an obelisk refer to military sites where the existence of *vici* has been established.
- ‡ Entries marked with a double obelisk refer to sites which are shown in text maps only.

Grid Reference	Name	Parish	County	6-inch	1-inch
TQ(51)3281	LONDINIVM AVGVSTA...	London	London	5SE	160
COLONIAE.					
SO(32)8318	GLEVVIM	Gloucester	Glos	25SE	143
SK(43)9771	LINDVM	Lincoln	Lincs	70NE	113
SE(44)6032	EBVRACVM	York	Yorks	174NW	97
TL(52)9925	CAMVLODVNVM	Colchester	Essex	37NE	149
CANTONAL CAPITALS.					
SX(20)9192	ISCA DVNNOIORVM	Exeter	Devon	80NW	176
SY(30)6990	DVRNOVARIA	Dorchester	Dorset	40SE	178
ST(31)4690	VENTA SILVRVM	Caerwent	Monmouth	30SE	155
SJ(33)5608	VIROCONIVM CORNOVIORVM	Wroxeter	Salop	42NW	118
SU(41)4829	VENTA BELGARVM	Winchester	Hants	41SW	168
SU(41)6462	CALLEVA ATREBATVM	Silchester	Hants	4SE	168
SU(41)8604	NOVIOMAGVS REGNENSIVM	Chichester	Sussex	61NE	181
SP(43)0201	CORINIVM DOBVNNORVM	Chichester	Glos	51SW	157
SK(43)3804	RATAE CORITANORVM	Leicester	Leics	31SW	121
SE(44)4066	ISVRIVM BRIGANTVM	(Aldborough)	Yorks	158NW	91
SE(44)9326	PETVARIA	Borough	Yorks	338A NE	98
TL(52)1307	VERVLAMIVM	St. Albans	Herts	34SE	160
TR(61)1457	DVROVERNVM CANTIIACORVM	Canterbury	Kent	46NE	175
TG(63)2303	VENTA ICENORVM	Caistor St. Edmunds	Norfolk	75SE	126
LESSER WALLED TOWNS.					
ST(31)3222	LINDINIS?	Ilchester	Somer	75SE	177
SO(32)4442	MAGNIS	Kenchester	Heref	33NW	142
SO(32)8963	SALINAE (Bays Meadow)	Droitwich	Worcs	22SW	130
NY(35)4016	LGVVALIVM	Carlisle	Cumb	23NE	76
SU(41)2169	CVNETIO (Black Field)	Mildenhall	Wilts	29SW	157
SU(41)4313	CLAVSENTVM	Bitterne	Hants	65NE	180
SU(41)5794	Dorchester	Dorchester	Oxon	46SW	158
SP(42)5720	Alchester	Wendlebury	Oxon	23SW	145
SP(42)6948	LACTODORVM	Towcester	Northants	56NW	146
SP(42)9166	Borough Close	Irchester	Northants	39SE	133
SK(43)0906	LETOCETVM	Wall	Staffs	58SW	120
SK(43)7041	MARGIDVNVM (Castle Hill)	East Bridgeford & Car Colston	Notts	39SE	112
SK(43)9843	CAVSENNAE	Ancaster	Lincs	105SE	113
SE(44)2299	CATARACTONIVM (Catterick Bridge, SW of)	Brough	Yorks	54NE	91
TQ(51)7468	DVROBRIVAE	Rochester	Kent	19NW	171
TL(52)1297	DVROBRIVAE (The Castles)	Cherston	Hunts	25W	134
TL(52)1924	Braughing Station	Braughing	Herts	14SW	148
TL(52)4459	DVROLIPONS? (The Castle)	Cambridge	Camb	40SW	135
TL(52)5043	Gt. Chesterford	Gt. Chesterford	Essex	7NE	148
TF(53)0009	Gt. Casterton	Gt. Casterton	Rutland	10NE	125
TF(53)2569	Horncastle	Horncastle	Lincs	73SW	114
TA(54)1101	Caistor	Caistor	Lincs	29SW	104
TG(63)5212	Caistor on Sea	East Caister	Norfolk	66NE	126
SPAS.					
ST(31)7564	AQVAE SVLIS	Rath...	Somer	14NW	166
SK(43)0673	AQVAE ARNEMETIAE	Buxton	Derby	15SW	111
OTHER MAJOR SETTLEMENTS.					
SX(20)9688	Topsham	Topsham	Devon	92NE	176
ST(31)5956	Town Field	Charterhouse	Somer	18SE	165
ST(31)5575	ABONAE (Sea Mills)	Bristol	Glos	71SE	155
ST(31)6856	Camerton (S. of)	Camerton	Somer	20SE	166
ST(31)8987	White Walls	Easton Grey	Wilts	8SW	156
ST(31)9667	VERLVICIO (Sandy Lane)	Calne Without	Wilts	26SE	157
*SO(32)4074	BRAPONIVM	Leintwardine	Hereford	25E	129
SO(32)6423	ARICONIVM	Weston under Penyard	Hereford	32NW	142
SO(32)8554	Worcester	Worcester	Worcs	33NE	143
SJ(33)2855	Ffith	Hope	Flint	17SW	109
SJ(33)4163	Heronbridge	Claverton	Ches	46NE	109
SJ(33)5441	MEDIOLANVM	Whitchurch	Salop	7NE	118
*SJ(33)6186	Wilderspool	Warrington	Lancs	116NW	101
SJ(33)6673	CONDAT	Northwich	Ches	34SW	110
*SJ(33)9010	PENNOCRVICVM (Water Eaton)	Penkridge	Staffs	50SW	119
*NY(35)9864	CORSTOPTVM (Corchester)	Corbridge	Northd	92SW	77
SU(41)1332	SORVODVNVM (Old Sarum)	Stratford sub Castle	Wilts	66NE	167
SU(41)1985	DVROCORNOIVM? (Nythe Farm)	Wanborough	Wilts	16NW	157
*SP(42)0858	Alcester	Alcester	Warwick	37SW	131
SP(42)1621	Bourton on the Water	Bourton on the Water	Glos	28SE	144
SP(42)2033	Dom	Blockley	Glos	15SW	144
SP(42)2155	Tiddington	Alveston	Warwick	44NE	131
SP(42)2811	Asthall	Asthall	Oxon	31NW	145
*SP(42)3296	MANDVESSEDVM	Witherley & Mancetter	Leics	34SE	132
*SP(42)3459	Chesterton (N.W. of)	Chesterton	Warwick	39SE	132
SP(42)4788	VENONAE (High Cross)	Sharnford	Leics	48NW	132
SP(42)6164	BANNAVENTA (Wilton Lodge)	Norton & Wilton	Northants	36SE	132
SP(42)7260	Duston (S. of)	Duston	Northants	44SE	133
SK(43)6425	VERNEMETVM (Wiltonby, E. of)	Wiltonby on the Wolds	Notts	51SW	121
*SK(43)7550	AD PONTEM (East Stoke, N.E. of)	Thorpe	Notts	35SW	112
SK(43)8282	SEGELOCVM (Littleborough)	Sturton le Steeple	Notts	11SW	104
SK(43)8358	CROCOCALANA (Brough)	South Collingham	Notts	31NW	113
SK(43)9686	Fox Wood	Owmby	Lincs	52NE	104
SE(44)2741	Adel	Leeds	Yorks	203NW	96
*SE(44)7971	Norton	Norton	Yorks	124NW	92
SE(44)8352	DELGOVICIA (Millington, N.E. of)	Millington	Yorks	176NE	98
SE(44)9603	Staniwells	Hibaldstow	Lincs	27NW	104
SE(44)9921	South Ferriby	South Ferriby	Lincs	68E	98
TQ(51)1793	SVLLONIACAE (Brockley Hill)	Hendon & Harrow	Middlesex	5SE	160
TQ(51)2162	Ewell	Ewell	Surrey	13SW	170
TQ(51)5174	NOVIOMAGVS?	Crayford	Kent	9NW	171
TQ(51)6172	VAGNIACAE? (Springhead)	Southfleet	Kent	10SW	171
TQ(51)7655	Maidstone	Maidstone	Kent	42NE	172
TL(52)1848	Sandy	Sandy	Bedf	18NW	147
TL(52)2316	Welwyn	Welwyn	Herts	28NE	147
TL(52)2433	Baldock	Baldock	Herts	7NE	147
TL(52)2470	DVROVIGVTVM?	Godmanchester	Hunts	22NW	134

Grid Reference	Name	Parish	County 6-inch	1-inch
OTHER MAJOR SETTLEMENTS (contd.)				
TL(52)7006	CAESAROMAGVS ...	Chelmsford ...	Essex 54SE	162
TL(52)7523	Braintree ...	Braintree ...	Essex 35NW	149
TL(52)8217	CANONIVMP ...	Rivenhall ...	Essex 45NE	149
TL(52)9370	Ixworth ...	Ixworth ...	Suffolk 34SW	136
TM(62)1152	COMBRETOTIVM (Baylham House)	Coddendenham ...	Suffolk 66SW	150
TM(62)1478	Scole House ...	Scole ...	Norfolk 110NE	136
MINOR SETTLEMENTS.				
SW(10)4735	Chysauster ...	Gulval ...	Corn 68NW	189
SW(10)8263	Trevelgue Head ...	St. Columb Minor ...	Corn 31SE	185
SW(10)9377	Rock ...	St. Minver ...	Corn 18SE	185
SX(20)4853	Mount Batten ...	Plymstock ...	Devon 123SE	187
*SX(20)6699	NEMETOSTATIO? (N. Tawton Station, W. of)	North Tawton ...	Devon 63NE	175
SS(21)5697	Loughor ...	Loughor ...	Glam 14SW	153
SN(22)6540	Dolaucothi (S.W. of) ...	Conwil-Gallo ...	Carm 16SE	140
SH(23)3744	Tre'r Ceiri ...	Llanaelhaearn ...	Carm 25SE	115
SH(23)7075	Braich y Dinas ...	Dwygyfylchi ...	Carm 8NW	107
SH(23)9675	Dinorben ...	Abergele ...	Denbigh 4SE	108
SY(30)6781	Radipole ...	Weymouth ...	Dorset 53NW	178
SY(30)9287	Wareham ...	Wareham ...	Dorset 50NW	178
ST(31)2224	Taunton ...	Taunton ...	Somer 70SE	177
ST(31)2287	Machen (S. of) ...	Machen Lower ...	Monmouth 33NW	154
ST(31)4384	Redwick (E. of) ...	Redwick ...	Monmouth 35SW	155
ST(31)4401	Waddon Hill ...	Stoke Abbott ...	Dorset 29NW	177
ST(31)6869	Bitton ...	Bitton ...	Glos 76SE	156
ST(31)9603	VINDOCLADIA (Badbury)	Shapwick ...	Dorset 25SW	179
SO(32)3492	Linley ...	More ...	Salop 55SW	129
SO(32)3012	BLESTIVM ...	Monmouth ...	Monmouth 14NE	142
SO(32)3139	Hereford ...	Hereford ...	Hereford 33SE	142
SO(32)3246	Sutton Walls ...	Sutton ...	Hereford 26SE	142
SO(32)3356	Blackwardine ...	Stoke Prior ...	Hereford 20NW	129
SO(32)3343	Stretton Grandison ...	Stretton ...	Hereford 35NW	142
SJ(33)0374	VARAE? ...	Grandison ...	Hereford 35NW	142
SJ(33)2572	Pentre ...	St. Asaph ...	Flint 4SE	108
SJ(33)4847	Malpas ...	Flint ...	Flint 9NE	108
SJ(33)5525	RVTIVNVM (Harcourt Park)	Malpas ...	Ches 60SW	109
SJ(33)7066	Middlewich ...	Stanton upon Hine Heath ...	Salop 22SW	118
*SJ(33)7210	VXACONA (Redhill)	Middlewich ...	Ches 41SE	110
*SJ(33)8349	Chesterston ...	Lliffeshall ...	Salop 36SE	119
SD(34)3805	COCCIVMP	Newcastle under Lyne ...	Staffs 11SE	110
NY(35)6113	Ewe Close ...	Wigan ...	Lancs 93NE	100
SZ(40)0090	Hamworthy ...	Crosby ...	West-morland 21NE	83
SZ(40)8592	Selsey Bill ...	Pool ...	Dorset 43SE	179
SU(41)0320	Woodvates ...	East Woodvates ...	Sussex 81NW	181
SU(41)3615	ONNAP ...	Nursling ...	Dorset 10NW	179
SU(41)4567	SPINIS ...	Speen ...	Hants 64NE	180
SU(41)5067	Thatcham ...	Thatcham ...	Berks 34SE	158
SU(41)7273	Reading ...	Reading ...	Berks 35SW	158
*SU(41)8426	Iping Marsh ...	Iping ...	Berks 37NE	159
SP(42)0220	Wycomb ...	Whittington ...	Sussex 21NW	181
			Glos 27SE	144
Grid Reference	Name	Parish	County 6-inch	1-inch
SP(42)3615	Wilcote (W. of) ...	Wilcote & Ramsden ...	Oxon 26SW	145
SP(42)3958	Lower Lea ...	Swalcliffe ...	Oxon 5SW	145
SP(42)4937	Blacklands ...	King's Sutton ...	Norhants 62NW	145
SP(42)5007	North Oxford ...	Oxford ...	Oxon 53SE	158
SP(42)5379	TRIPONTIVM (Cave's Inn Farm)	Churchover ...	Warwick 23SE	132
SP(42)7893	Medbourne Field ...	Medbourne ...	Leics 46NE	133
SP(42)7715	Fleet Marston ...	Fleet Marston ...	Bucks 28SW	146
SP(42)8780	Kettering (N. of) ...	Kettering ...	Norhants 25NW	133
SP(42)8833	MAGIOVINVM (Dropshort)	Little & Bow Brickhill ...	Bucks 15SW	146
SK(43)3871	Chesterfield ...	Chesterfield ...	Derby 25NW	111
SK(43)4290	Canklow ...	Rotherham ...	Yorks 28SW	103
SK(43)9117	Thistleton (S.W. of) ...	Market Overton ...	Rutland 2SE	122
SE(44)1725	CAMBODVNVMP (Townsteads)	Cleckheaton ...	Yorks 232NW	96
SE(44)3283	Healam Bridge ...	Pickhill ...	Yorks 86NE	91
SE(44)4186	Thornton le Street ...	Thornton le Street ...	Yorks 87NE	91
SE(44)4843	CALCARIA (Tadcaster)	Tadcaster ...	Yorks 190SW	97
SE(44)5013	Money Field ...	Scunthorpe ...	Lincs 10SE	104
SE(44)5013	Scunthorpe ...	Scunthorpe ...	Lincs 10SE	104
SE(44)9421	Wintertingham (S.E. of)	Wintertingham ...	Lincs 6SW	98
*TQ(51)0317	Hardham ...	Hardham ...	Sussex 36SW	182
TQ(51)0371	PONTESP ...	Staines ...	Middlesex 24NW	170
*TQ(51)1133	Alfold ...	Slinfold ...	Sussex 13NW	182
TQ(51)4596	Little London ...	Chigwell ...	Essex 69NE	161
TQ(51)6794	Billericay ...	Billericay ...	Essex 72SW	161
TQ(51)8109	Hastings ...	Hastings ...	Sussex 71NW	184
TQ(51)8787	Prittlewell ...	Southeast ...	Essex 83SW	162
TQ(51)9961	Syndale House ...	Osprey ...	Kent 34SW	172
TL(52)0121	DVROCOBRIVAE	Dunstable ...	Beds 32NW	147
TL(52)1784	Sawtry (N.E. of)	Sawtry ...	Hunts 9SE	134
TL(52)2098	Fengate ...	Peterborough ...	Norhants 8SE	134
TL(52)3348	Wimpole Lodge ...	Wimpole ...	Cambs 53SW	147
TL(52)4922	Bishop's Stortford (N. of)	Bishop's Stortford ...	Herts 23NW	148
TL(52)6147	Horseheath (N. of)	Horseheath ...	Cambs 55SE	148
TL(52)6221	Great Dunmow	Great Dunmow ...	Essex 33NE	148
TL(52)7587	Wilton (S.E. of)	Hockwold cum Wilton ...	Norfolk 92SE	136
TL(52)8645	Long Melford ...	Long Melford ...	Suffolk 72NE	149
TL(52)9484	Brettenham (E. of)	Brettenham ...	Norfolk 103NE	136
TF(53)0132	Sapperton (S. of)	Sapperton ...	Lincs 123NE	123
TF(53)0724	Stainfield ...	Hacconby ...	Lincs 132SE	123
TF(53)0745	Sleaford (E. of)	Sleaford ...	Lincs 106NE	113
TF(53)0791	Osgodby (S. of)	Osgodby ...	Lincs 45NE	104
TF(53)0919	Bourne ...	Bourne ...	Lincs 140NE	123
TF(53)4073	Scotland House ...	Dalby & Ulceby ...	Lincs 75NW	114
TF(53)5064	Burgh le Marsh ...	Burgh le Marsh ...	Lincs 84NW	114
TF(53)5184	Mablethorpe (S. side)	Mablethorpe ...	Lincs 58NW	105
TF(53)6733	Snettisham (S.W. of)	Snettisham ...	Norfolk 13SE	124
TF(53)7614	Narford Hall (N. of)	Narford ...	Norfolk 46SE	125
TF(53)8900	Woodcock Hall	Saham Toney ...	Norfolk 72SW	136
TF(53)9026	Toftrees ...	Dunton ...	Norfolk 25SW	125
TR(61)1860	Fordwich ...	Westbere ...	Kent 36SW	175
TM(62)1170	Stoke Ash (N. of)	Stoke Ash ...	Suffolk 36SW	136

Grid Reference	Name	Parish	County	6-inch	1-inch
TEMPLES AND SHRINES.					
NS(26)8782	Arthur's O'on ...	Larbert ...	Stirling 24SW	61 (67)	
SY(30)6788	Maiden Castle ...	Winterborne St. Martin ...	Dorset 47NW		178
SY(30)6982	Jordon Hill ...	Weymouth ...	Dorset 53NE		178
ST(31)5162	Pagan's Hill ...	Chew Stoke ...	Somer 12SW		165
ST(31)8276	Nettleton Shrub ...	Nettleton ...	Wilts 19NW		156
ST(31)8338	Cold Kitchen Hill ...	Brixton ...	Wilts 57NW		166
SO(32)6102	Lydney Park ...	Lydney ...	Glos 47SW		155
NY(31)9910	Scargill Moor ...	Scargill ...	Yorks 23SW		84
SU(41)4596	Noah's Ark ...	Marcham ...	Berks 9SE		158
SU(41)5482	Lowbury ...	Aston ...	Berks 21SE		158
SU(41)8277	Weycock Hill ...	Uphorpe Waltham St. Lawrence ...	Berks 30NE		159
SP(42)6613	Old Quarry ...	Chedworth ...	Glos 35SE		144
SP(42)5312	Woodaton (N. of) ...	Islip ...	Oxon 27SE		145
TQ(31)9544	Farley Heath ...	Albury ...	Surrey 32SW		170
TQ(31)1312	Chantonbury Ring ...	Washington ...	Sussex 51NW		182
TQ(31)1706	Lancing Ring (N.W. of) ...	Lancing ...	Sussex 64NE		182
TQ(31)4254	Church Field ...	Tisbury ...	Surrey 28NW		171
TQ(31)7460	Kit's Cory (E. of) ...	Aylesford ...	Kent 31NE		171
TL(32)4612	Stane Grove Hill ...	Harlow ...	Essex 42SW		148
TL(32)5143	Gt. Chesterford (E. of) ...	Gt. Chesterford ...	Essex 7NE		148
TL(32)9622	Gosbeck's Farm ...	Stanway ...	Essex 37NW		149
TR(61)3355	Castle Field ...	Worth ...	Kent 48SE		173
BARROWS AND MAUSOLEA.					
ST(31)9502	Badbury ...	Shapwick ...	Dorset 25SW		179
SU(41)3288	Fawler (N.E. of) ...	Kingston Lisle ...	Berks 13SE		158
SP(42)7333	Thornborough Mounds ...	Thornborough ...	Bucks 13SE		146
SK(43)9876	Riesholme (N. of) ...	Riesholme ...	Lincoln 61SE		104
SE(44)6775	Hovingham (S.W. of) ...	Hovingham ...	Yorks 106SW		92
TQ(31)6618	Honestreet Farm (N.E. of) ...	Pulborough ...	Sussex 36NE		182
TQ(31)1399	Munden House ...	Watford ...	Herts 35SE		160
TQ(31)4163	Warbank ...	Keston ...	Kent 16SW		171
TQ(31)6054	Thompson's Farm ...	Plaxford ...	Kent 41NW		171
TQ(31)6962	Holborough Knob ...	Snodland ...	Kent 31NW		171
TQ(31)6890	Little Shelford ...	Foulness ...	Essex 84NW		162
TL(32)1113	Rothamsted Experimental Station ...	Harpenden Rural ...	Herts 27SW		160
TL(32)1415	Pickford Mill ...	Harpenden ...	Herts 27NE		147
TL(32)2174	Great Stokeley ...	The Stukeleys ...	Hunts 18SW		134
TL(32)2323	Six Hills ...	Stevenage ...	Herts 20NE		147
TL(32)2670	Emmanuel Knoll ...	Gidmancaster ...	Hunts 22NW		134
TL(32)3241	Limow Hill ...	Lidlington ...	Cambs 57SE		147
TL(32)3257	Arms Hills ...	Bourn ...	Cambs 46NW		134
TL(32)3507	Broxbourne Bury ...	Broxbourne ...	Herts 36SE		161
TL(32)3717	Youngsbury ...	Stansted ...	Herts 22SW		148
TL(32)3813	Easney Wood ...	Stanstead ...	Herts 30SW		148
TL(32)3954	Hey Hill ...	Abbots ...	Cambs 46SE		148
TL(32)4155	Deadman's Hill ...	Barton ...	Cambs 46NE		135
TL(32)4534	Rumbarry Hill ...	Barton ...	Essex 12NE		148
TL(32)4841	Vallance Farm ...	Langley ...	Essex 19SE		148
TL(32)5448	Hildersham	148
TL(32)5844	Barlow Hills	148
TL(32)5846	Linton Heath	148
TL(32)8961	Eastlow Hill	136
TL(32)9624	The Mount	149
TF(33)5061	Revesby (N.E. of)	114
TR(61)1342	Stowling (N.E. of)	173
TR(61)1457	Dungill Hills	173
TR(61)1752	Gorsley Wood	173
TM(62)0112	West Mersea	149
TM(62)0214	Barrow Hill	149
VILLAS.					
SW(10)6542	Magor Farm	189
SS(21)9569	Caermead	154
SY(30)2390	Honeyditches	177
SY(30)3192	Holcombe	177
SY(30)6195	Frampton	178
ST(31)1476	Ely	154
ST(31)2810	Whitestaunton	177
ST(31)3010	Wadford	177
ST(31)4013	Crimbleford Knap	177
ST(31)4065	Wembarham	177
ST(31)4229	Sam's Cross	135
ST(31)4328	Low Ham (S.E. of)	177
ST(31)4550	Roman Farm	165
ST(31)4771	Birdcombe	135
ST(31)4816	Ham Hill	177
ST(31)4834	Marshall's Elm (E. of)	165
ST(31)4931	Bradley Spring	165
ST(31)5117	Lufton (N. of)	177
ST(31)5377	King's Weston	135
ST(31)5413	Chessels	177
ST(31)5415	Westland	177
ST(31)5659	Chew Park	165
ST(31)5913	Thornford	178
ST(31)5998	The Chesters	135
ST(31)6170	Brislington	135
ST(31)6215	Lentbay	178
ST(31)6285	Tockington Park Farm	135
ST(31)6469	Keynsham Cemetery	135
ST(31)6569	Somerdale	135
ST(31)6756	Paulton (E. of)	166
ST(31)6889	Priest Wood (S.E. of)	156
ST(31)7071	Wick (S. of)	156
ST(31)7165	Newton St. Lo (N.E. of)	136
ST(31)7258	Wellow (W. of)	166
ST(31)7447	Whately (S.E. of)	166
ST(31)7497	Stancombe Park	156
ST(31)7662	Combe Down	166
ST(31)7711	Fifehead Neville	178
ST(31)7918	Iford	166

Grid Reference	Name	VILLAS (contd.)	Parish	County 6-inch	1-inch	Grid Reference	Name	Parish	County 6-inch	1-inch
ST(31)8171	Colerne (N.W. of)	...	Colerne	Wilts 25NW	156	SU(41)7712	Watergate Hangar	Upwarden	Sussex 47NE	181
ST(31)8268	Box	...	Box	Wilts 25SW	156	SU(41)7885	Yewden Manor	Hambleton	Bucks 51NW	159
ST(31)8376	Truckle Hill	...	North Wrexall	Wilts 19SE	156	SU(41)8147	Six Bells	Farnham	Surrey 30SW	169
ST(31)8566	Arworth (N.W. of)	...	Arworth	Wilts 32NE	156	SU(41)8792	Great Penns Mead	High Wycombe	Bucks 47SW	159
ST(31)9043	Pit Meads	...	Sutton Veny	Wilts 52SW	167	SU(41)9547	Limmerslease	Compton	Surrey 31NE	169
ST(31)9498	Hocberry	...	Rodmarton	Glos 58NE	157	SU(41)9651	Broadstreet	Worplesdon	Surrey 23SE	169
ST(31)9605	Hensworth	...	Witchampton	Dorset 21NW	179	SU(41)9736	High Riddings	Chiddingfold	Surrey 45NE	169
ST(31)9668	Nuthills	...	Calne Without	Wilts 26SE	157	SU(41)9814	Bignor (E. of)	Bignor	Sussex 35SE	181
ST(31)9765	Bromham House Farm	...	Bromham	Wilts 33NE	157	SU(41)9998	Dell Farm	Chenies	Bucks 43NE	159
SO(32)4143	Rectory	...	Bishopstone	Heref 32NE	142	SP(42)0226	Whittington (S.E. of)	Whittington	Glos 27SW	144
SO(32)4589	Acton Scott (N.E. of)	...	Acton Scott	Salop 64NW	129	SP(42)0246	Wadfield	Sudeley Manor	Glos 20SE	144
SO(32)8303	Woodchester (N. of)	...	Woodchester	Glos 49NE	156	SP(42)0314	Withington (S. of)	Withington	Glos 35SE	144
SO(32)8510	Ifold	...	Painswick	Glos 41NE	145	SP(42)0425	Spoonley Wood	Sudeley Manor	Glos 20SE	144
SO(32)8717	Hucclecote (E. of)	...	Hucclecote	Glos 33NE	143	SP(42)0513	Chedworth (N. of)	Chedworth	Glos 35SE	144
SO(32)8914	Cooper's Hill Farm	...	Gt. Witcombe	Glos 34SW	145	SP(42)0711	Listercombe Bottom	Chedworth	Glos 43NE	144
SO(32)9104	Bournes Green	...	Bisley with	Glos 50NW	156	SP(42)1826	Lower Swell (N.E. of)	Lower Swell	Glos 22SW	144
SO(32)9316	Dryhill	...	Lyplatt	Glos 34NE	143	SP(42)3011	Worsham Bottom	Asthall	Oxon 31NW	145
SO(32)9811	Stockwood	...	Bodgeworth	Glos 43NW	145	SP(42)3716	Bury Close	Fawler	Oxon 26NW	145
SI(33)4108	Lea	...	Colesbourne	Salop 40NE	118	SP(42)3915	North Leigh (N.E. of)	North Leigh	Oxon 26SW	145
SI(33)4310	Cruckton	...	Pontesbury	Salop 33SE	118	SP(42)3933	Wigington (N.E. of)	Wigington	Oxon 9SW	145
SI(33)7233	Park Springs (W. of)	...	Pontesbury	Salop 33SE	118	SP(42)3920	Ditchley (S.E. of)	Enstone	Oxon 21SW	145
SI(33)8910	Engleton	...	Tyrlay	Staffs 28NE	110	SP(42)4017	Stonesfield (E. of)	Stonesfield	Oxon 26NW	145
SZ(40)4284	Rock	...	Brewood	Staffs 50SW	119	SP(42)4019	Callow Hill	Stonesfield	Oxon 21SE	145
SZ(40)4888	Vicarage	...	Brightstone	Hants 94SE	180	SP(42)4027	Beaconsfield Farm	Great Tew	Oxon 15SW	145
SZ(40)5088	Avondale Road	...	Carisbrooke	Hants 95NW	180	SP(42)4993	Sapcote (E. of)	Sapcote	Leics 43NE	132
SZ(40)5387	Combley	...	Newport	Hants 95NW	180	SP(42)5148	Blackgrounds	Chipping	Northants 54NE	145
SZ(40)6086	Brading (S.W. of)	...	Whippingham	Hants 95NE	180	SP(42)6004	Castle Hill	Warden	Oxon 40NE	158
SZ(40)8597	Sidlesham (W. of)	...	Brading	Hants 96SW	181	SP(42)6200	Ditchend	Wheatley	Oxon 40SE	158
SU(41)1117	West Park	...	Sidlesham	Sussex 73SW	181	SP(42)6633	Fingewick (N.E. of)	Little Milton	Bucks 13SW	145
SU(41)1483	Westleat Road	...	Rockbourne	Hants 54SW	179	SP(42)6747	Foscote (N.E. of)	Tingewick	Bucks 13SW	145
SU(41)1821	Downton (S. of)	...	Swindon	Wilts 15NE	157	SP(42)6862	Harpole (N. of)	Towcester	Northants 56SW	146
SU(41)1895	Hannington Wick (N.E. of)	...	Downton	Wilts 77SW	167	SP(42)7235	Foscote (S.E. of)	Harpole	Northants 44NW	133
SU(41)2327	East Grimstead (S.E. of)	...	Hannington	Wilts 65W	157	SP(42)7344	The Gullet (W. of)	Foscote	Bucks 13NE	146
SU(41)2527	West Dean	...	East Grimstead	Wilts 72NE	167	SP(42)7902	Saunderton Mill	Whittlebury	Northants 60NE	146
SU(41)2740	Grateley (S. of)	...	West Tytherley	Hants 47NE	167	SP(42)7992	Medbourne	Saunderton	Bucks 37SE	159
SU(41)2862	Bedwyn Brail	...	Grateley	Hants 31NW	167	SP(42)9290	Great Weldon (N. of)	Medbourne	Leics 46SE	133
SU(41)2950	Lambourne's Hill	...	Fyfield	Wilts 15SW	168	SK(43)5231	Church End	Weldon	Northants 17NE	133
SU(41)2970	Littlecote (N.W. of)	...	Ramsbury	Wilts 30SW	158	SK(43)5264	Glebe Farm	Totternhoe	Beds 32NW	147
SU(41)2987	Woodham Farm	...	Woolstone	Berks 13SW	158	SK(43)8750	Potter Hill	Barton in Fabis	Notts 45NE	112
SU(41)3141	Abbotts Ann (S.W. of)	...	Abbotts Ann	Hants 23SW	168	SK(43)9222	Stainby (E. of)	Mansfield	Notts 22NE	112
SU(41)3148	Clanville (W. of)	...	Weyhill	Hants 15SW	168	SK(43)9229	North Stoke	Woodhouse	Leics 25NW	121
SU(41)3436	Longstock (S.W. of)	...	Longstock	Hants 31SE	168	SK(43)9578	Scampton Cliff	Rothley	Leics 31SW	121
SU(41)3787	Cornhill Farm	...	W. Challow	Berks 14SW	158	SK(43)9801	Tixover Grange	Leicester	Notts 5SE	103
SU(41)4207	Firford (W. of)	...	Firford	Berks 9NE	158	SE(44)2075	Castle Dikes	Styrrup	Notts 5SE	103
SU(41)4833	Woodham Farm	...	Kings Worthly	Hants 41NW	168	SE(44)4044	Dalton Parlours	Wadworth	Yorks 291NW	103
SU(41)5234	Itchen Abbas (N. of)	...	Itchen Abbas	Hants 41NE	168	SE(44)5674	Pond Head	Norton Disney	Lincs 85NW	113
SU(41)5272	Well House	...	Hampstead	Berks 41NE	168	SE(44)6675	Hovingham Park	Denton	Lincs 122SW	113
SU(41)5375	Elting	...	Norris	Berks 35NE	158	SE(44)8167	Limekiln Closes	Gunby & Stainby	Lincs 130SE	122
SU(41)6228	Brandean (E. of)	...	Yattendon	Berks 27SE	158	SK(43)9229	North Stoke	Stoke Rochford	Lincs 123SW	122
SU(41)6324	Lippen Wood	...	Brandean	Hants 51NE	168	SK(43)9578	Scampton Cliff	Scampton	Lincs 61NW	104
SU(41)6907	Littlepark	...	West Meon	Hants 51SE	168	SK(43)9801	Tixover Grange	Tixover	Rutland 14NE	123
SU(41)7105	Langstone	...	Havant	Hants 76SW	181	SE(44)2075	Castle Dikes	North Stainley	Yorks 102SW	91
SU(41)7223	Stroud	...	Petersfield	Hants 76SE	181	SE(44)4044	Dalton Parlours	Collingham	Yorks 189SW	97
SU(41)7352	Lodge Farm	...	Havant	Hants 52SE	181	SE(44)5674	Pond Head	Yoursley	Yorks 105SW	92
SU(41)7580	Harpden Wood	...	Odiham	Hants 19NE	169	SE(44)6675	Hovingham Park	Hovingham	Yorks 106SW	92
		...	Harpden	Oxon 57SW	159			Langton	Yorks 142NE	92

Grid Reference	Name	VILLAS (contd.)	Parish	County	1-inch	Grid Reference	Name	Parish	County	1-inch
SE(44)9118	Old Cliff Farm...	...	Winterton ...	Lincs 10NE	104	TL(52)7340	Great Ashley ...	Ridgewell ...	Essex 9SE	148
SE(44)9328	Cockle Pits	Brantingham	Yorks 238a NE	98	TL(52)7872	Horselands ...	Icklingham ...	Suffolk 32NE	136
SE(44)9604	Sturton	Scawby ...	Lincs 27NE	104	TL(52)9574	Stanton Chair ...	Stanton ...	Suffolk 23SE	136
SE(44)9819	Horkstow Hall	...	Horkstow ...	Lincs 6SE	104	TF(53)0009	Gt. Casterton (N.E. of)	Gt. Casterton	Rutland 6SE	123
NZ(45)2841	Old Durham	St Oswald's	Durham 27NW	85	TF(53)0136	Hacby (N.W. of)	Newton & Hacby	Lincs 114SE	113
TV(50)6198	The Elms	Eastbourne...	Sussex 80SW	183	TF(53)0700	Sacrevell Lodge	Thornhaugh	Northants 7NE	123
TQ(51)0299	Church Field	Sarratt ...	Herts 38SW	159	TI(53)7027	West Newton Farm	West Newton	Norfolk 23NW	124
TQ(51)0302	Thorncroft	Littlehampton	Sussex 63SW	182	TF(53)7121	Grimston (S. of)	Grimston ...	Norfolk 34NW	124
TQ(51)0504	Angmering (W. of)	...	Angmering...	Sussex 63SE	182	TF(53)7127	Denbeck Wood	Flicheham cum Appleton	Norfolk 23NW	124
TQ(51)0620	Borough Farm...	...	Pulborough ...	Sussex 46SW	182	TF(53)7318	Gayton Thorpe	Gayton ...	Norfolk 34SE	124
TQ(51)1760	Ashted Common	...	Ashted ...	Surrey 18NE	170	TA(54)0863	Middle Field ...	Harpham ...	Yorks 145SW	99
TQ(51)2255	Windmill Bank	...	Walton on the Hill	Surrey 26NW	170	TA(54)0866	Spithooks	Rudston ...	Yorks 145NE	93
TQ(51)2353	Walton Heath	Walton on the Hill	Surrey 26NW	170	TR(61)2437	East Cliff	Folkestone ...	Kent 75NE	173
TQ(51)2405	Southwick	...	Southwick ...	Sussex 63NE	182	TR(61)2457	Wingham	Wingham ...	Kent 47NE	173
TQ(51)2707	West Blarlington (N.W. of)	...	West	Sussex 63NE	182	TR(61)3170	Tivoli Park	Margate ...	Kent 25NE	173
TQ(51)2815	Randolph's Farm	...	Blarlington	Sussex 52NE	182	TM(62)0012	West Mensa	West Mersea	Essex 37NE	149
TQ(51)3005	Preston...	...	Hurstpierpoint	Sussex 52NE	182	TM(62)0518	Noah's Ark	Brightlingsea	Essex 48NW	149
TQ(51)4054	Titsey Park	Brighton ...	Sussex 66NW	182	TM(62)0519	Fingringhoe Wick	Fingringhoe	Essex 48NW	149
TQ(51)4163	Warbank	...	Titsey ...	Surrey 28NW	171	TM(62)0619	Alresford Lodge	Alresford ...	Essex 38SW	149
TQ(51)4165	Orpington Station	...	Keston ...	Surrey 28NW	171	TM(62)1446	Castle Hill	Ipswich ...	Suffolk 75NE	150
TQ(51)4565	Shoreham (N. of)	...	Orpington ...	Kent 16SW	171	BATH HOUSES AND OTHER REMAINS PROBABLY OF VILLAS.				
TQ(51)5262	Oxford (E. of)	Shoreham ...	Kent 29NW	171	SH(23)5540	Tremadoc	Ynysynhaiarn	Carm 34SE	116
TQ(51)5359	Lullingstone Hall (N. of)	...	Oxford ...	Kent 29SW	171	SY(30)5795	Wynford House	Wynford Eagle	Dorset 39NW	178
TQ(51)5365	Manor House	Oxford ...	Kent 29SW	171	SY(30)6694	Walls Coppice (N.E. of)	Charminster	Dorset 40NW	178
TQ(51)5670	Darenth (S. of)	...	Lullingstone	Kent 17SW	171	SY(30)7082	Preston...	Weymouth ...	Dorset 53NE	178
TQ(51)5670	Ash (N.E. of)	Farmingham	Kent 17NW	171	SY(30)9182	Crech ...	Church Knowle	Dorset 56NW	179
TQ(51)6005	Allen's Farm	Darenth ...	Kent 9SE	171	ST(31)4464	Woodlands	Congresbury	Somer 11NW	165
TQ(51)6053	Teston (S.W. of)	...	Ash ...	Kent 18SW	171	ST(31)4887	Caldicot Pill (W. of)	Caldicot ...	Monmouth	155
TQ(51)6953	The Mount	Plaxtol ...	Kent 41SW	171	ST(31)4929	Cary Bridge (N.E. of)	Somerton ...	Somer 63SE	177
TQ(51)7556	Barton Road	Teston ...	Kent 41SE	171	ST(31)4950	Lower Farm, Littleton	Compton	Somer 63SE	165
TQ(51)8263	Hardlip (W. of)	...	Maidstone ...	Kent 42NE	172	ST(31)5062	Lye Hole	Dundon	Somer 63SE	165
TQ(51)8566	Boxed	Maidstone ...	Kent 42NE	172	ST(31)5129	Hurcot ...	Wrington ...	Somer 11SE	165
TL(52)0294	Apethorpe (S. of)	...	Hardlip ...	Kent 32NW	172	ST(31)5226	Lyre's Cary (N.W. of)	Somerton ...	Somer 63SE	177
TL(52)0305	Boxmoor House	...	Upchurch ...	Kent 20SE	172	ST(31)5242	Charlton (S. of)	Kingsdon ...	Somer 73NE	177
TL(52)0390	Cotterstock	Apethorpe ...	Northants 12NE	134	ST(31)6242	Ansford Bridge	Shepton Mallet	Somer 41SE	166
TL(52)0699	Peel's Quarry	Bovingdon ...	Herts 33SE	160	ST(31)6664	Burnett (S. of) ...	Ditcheat ...	Somer 63NW	166
TL(52)1097	Castor Station (S.W. of)	...	Glaphorn ...	Northants 13SW	134	ST(31)7069	North Stoke ...	Burnett ...	Somer 13NW	166
TL(52)1196	Water Newton (S. of)	...	Yarwell ...	Northants 7SW	134	ST(31)7169	Brockham End	North Stoke	Somer 78E	156
TL(52)1197	Water Newton (E. of)	...	Alisworth ...	Northants 7SE	134	ST(31)7368	Upper Langridge Farm	North Stoke	Somer 78E	156
TL(52)1297	Mill Hill	Water Newton	Hunts 1SE	134	ST(31)7866	Horselands ...	Langridge ...	Somer 8SW	156
TL(52)1298	Castor Village	Water Newton	Hunts 1SE	134	ST(31)8979	Stanton Park ...	Bathford ...	Somer 14NE	156
TL(52)1403	Park Street	Castor ...	Northants 8SW	134	ST(31)9211	Barton Field ...	Stanton St. Quintin	Wills 13SW	156
TL(52)2029	Great Wymondley (N.W. of)	...	St. Stephen ...	Northants 8SW	134	ST(31)9870	Berhills Farm ...	Quintin	Wills 13SW	156
TL(52)2316	Lockleys	Wymondley	Herts 12NW	147	ST(31)9964	Mother Anthony's Well	Tarrant Hinton	Dorset 15SW	179
TL(52)3142	Lidlington	Welwyn ...	Herts 28NE	147	SO(32)0625	Masderwen ...	Calne Without	Wills 27NW	157
TL(52)3854	Fox's Bridge	Lidlington ...	Cambs 57NE	147	SO(32)9241	Eckington (N. of)	Rowde ...	Wills 34NW	167
TL(52)4916	South House Farm	...	Comberton ...	Cambs 46SE	148	SI(33)0681	Prestatyn (S. of)	Llanfrynach	Brecon 34NW	141
TL(52)4943	Ickleton (S. of)	...	Little Hallingbury	Essex 42NW	148	SD(34)9353	Kirk Sink ...	Eckington ...	Worce 48NW	143
TL(52)5036	Chinnels	Ickleton ...	Cambs 59NE	148	SJ(33)0681	Gurnard Cliff ...	Prestatyn ...	Flint 18E	108
TL(52)5746	Hadstock (N.E. of)	...	Wendens Ambo	Essex 13NE	148	SZ(40)4795	Kinghill ...	Gargrave ...	Yorks 167NE	95
TL(52)5765	Reach Bridge	Hadstock ...	Essex 25W	148	SU(41)1192	Netheravon (S. of)	Northwood	Haats 90NW	180
TL(52)5844	Barlow	Swaffham Prior	Cambs 41NE	135	SU(41)1448	Bishopstone Downs	Cricklade ...	Wills 10NW	157
TL(52)6653	Brixsted	Barlow ...	Cambs 60NE	148	SU(41)2581	Rudge ...	Netheravon	Wills 47SE	167
		...	Fenchingfield	Essex 15SW	148	SU(41)2769		Bishopstone	Wills 16SE	157
		...						Froxfield	Wills 30SW	157

Grid Reference	Name	Parish	County 6-inch	1-inch
BATH HOUSES AND OTHER REMAINS PROBABLY OF VILLAS (contd.)				
SU(41)2827	Holbury	...	Hants 48NW	168
SU(41)2946	Thurston (N.E. of)	East Dean	Hants 23NW	168
SU(41)3038	Over Wallop (N.E. of)	Thurston	Hants 31NW	168
SU(41)3047	Weyhill (N.W. of)	Over Wallop	Hants 23NW	168
SU(41)3967	Kinbury (E. of)	Weyhill	Hants 23NW	168
SU(41)4471	Mud Hole	Kinbury	Berks 42NW	158
SU(41)4640	Bullington (S. of)	Boxford	Berks 34NE	158
SU(41)4824	Twyford (S.E. of)	Bullington	Hants 32NE	168
SU(41)5422	Weeks Row	Twyford	Hants 30SW	168
SU(41)5643	College Wood	Upham	Hants 38NE	163
SU(41)5833	Pingletstone	Woodmancott & Popham	Hants 25SE	163
SU(41)5853	Balchester	Old Alresford	Hants 42NW	168
SU(41)6079	Basildon (N. of)	Wootton St.	Hants 10SW	168
SU(41)6153	Worting Wood	Lawrence	Berks 28NE	158
SU(41)6414	Bury Lodge	Wootton St.	Hants 18NE	168
SU(41)7309	Mayze Copse	Hambleton...	Hants 67NE	180
SU(41)7639	Wyck	Rowlands	Hants 68SE	181
SU(41)7743	Coldrey	Binsted	Hants 36NW	169
SU(41)7745	Glade Farm	Froyle	Hants 28SW	169
SU(41)7947	Barley Pound Farm	Bentley	Hants 28NW	169
SU(41)8105	Broadbridge	Crendall	Hants 28NW	169
SU(41)8479	Feens	Bosham	Sussex 61NW	181
SU(41)8881	The Firs	White Waltham	Berks 30NE	159
SU(41)9616	Duncton (S. of)	Maidenhead	Berks 24SW	159
SP(42)1928	Broadwell (N.W. of)	Duncton	Sussex 33SE	181
SP(42)2101	Lechlade (N. of)	Broadwell	Glos 22SW	144
SP(42)2113	Gt. Barrington (S.E. of)	Lechlade	Glos 53SW	157
SP(42)3816	Oaklands	Gt. Barrington	Glos 37SE	144
SP(42)4243	Hanwell (W. of)	Fawler	Oxon 26NW	145
SP(42)5242	Thenford (N.E. of)	Hanwell	Oxon 5NE	145
SP(42)5409	Wick Farm	Thenford	Northants 58NE	145
SP(42)5611	Beckley (E. of)	Headington & Elsfield	Oxon 33SE	158
SP(42)5620	Alchester (W. of)	Beckley	Oxon 34NW	145
SP(42)5903	Cuddesdon (N. of)	Wendlebury	Oxon 23SW	145
SP(42)5925	Fringford Lodge	Cuddesdon	Oxon 40SW	158
SP(42)6658	Forestone Meadow	Fringford	Oxon 17SW	145
SP(42)6859	Halfway House	Nether Heyford	Northants 44SW	132
SK(43)6749	Wood Meadow	Harpole	Northants 44SW	133
SK(43)6815	Black Piece	Thurarton...	Notts 34SW	112
SE(44)2681	Well	Tuxford	Notts 19SE	123
SE(44)7670	Roughborough & Musley	Clipsham	Rutland 6SE	123
TQ(51)0617	Lickfold	Well...	Yorks 85SE	91
TQ(51)0804	Highdown	Huttons Ambo	Yorks 124SW	92
TQ(51)0859	Chatter Farm	Wiggonholt	Sussex 56SE	182
TQ(51)1047	Cocks Farm	Anmering...	Sussex 63SE	182
TQ(51)2065	Beddington	Cobham	Surrey 17NE	170
TQ(51)3013	Rectory	Abinger	Surrey 33NW	170
TQ(51)3152	Pendell	Beddington	Surrey 14SW	170
TQ(51)3458	Spring Wood	Clayton	Sussex 53NW	182
TQ(51)7061	Church Field	Blechingley	Surrey 27SW	170
		Kemsing	Kent 29SW	171
		Snodland	Kent 31SW	171

Grid Reference	Name	Parish	County 6-inch	1-inch
TQ(51)7751	The Slade
TQ(51)8057	Thurnham (S.W. of)	Boughton	Kent 42SE	172
TQ(51)8861	Sutton Baron	Monchelsea	Kent 43NW	172
TQ(51)9445	Little Chart (S.W. of)	Borden	Kent 32NE	172
TQ(51)9762	"Luddenham"	Little Chart	Kent 54SW	172
†TL(52)0799	Wansford (N.E. of)	Buckland	Kent 33NE	172
TL(52)1303	Rushey Farm	Wansford	Northants 75E	134
TL(52)3948	Shepreth (N.E. of)	Gt. Staughton	Hunts 25NW	134
TL(52)5743	Great Copt Hill	Shepreth	Cambs 53SE	148
TL(52)6167	Landwade (S.W. of)	Ashton	Essex 8NW	148
TL(52)6776	Thistley Green	Exning	Suffolk 31SW	135
TL(52)6823	Tilhouse Farm	Mildenhall	Suffolk 20NE	135
TL(52)9069	Redcastle Farm	Stebbing	Essex 34SW	148
TL(52)9469	Stow Lane	Pakenham	Suffolk 34SW	136
TF(53)1492	Walesby Top	Ixworth	Suffolk 34SW	136
TR(61)2336	Warren Road	Walesby	Lincs 46SW	104
TM(62)0453	Lodge Farm (N. of)	Folkestone	Kent 73NW	173
TM(62)1684	Patten Lane (W. of)	North Lopham	Norfolk 104SE	136
TM(62)2229	Little Oakley (E. of)	Tivetshall St.	Norfolk 105NE	137
		Mary Little Oakley	Essex 30SE	150
VILLA ENCLOSURES.				
‡SP(42)3224	Lowland Barn (N.E. of)	...	Oxon 20NE	145
‡SP(42)3719	Lee's Rest	Chadlington	Oxon 21SW	145
‡SP(42)4021	Pump Copse	Chadbury
		Kiddington with Asterleigh	Oxon 21SW	145
‡SP(42)4319	New Inn (E. of)	Wootton	Oxon 21SE	145
‡SP(42)4318	Sansom's Lane (W. of)	Hensington	Oxon 26NE	145
OTHER SUBSTANTIAL BUILDINGS.				
SM(12)9426	Ford (N.W. of)	...	Pembroke 16SE	138
SS(21)6188	Mumbles	Hayscastle	Glam 32NE	153
SN(22)1707	Trilley	Oystermouth	Pembroke 36NW	152
SN(22)2512	Cwm Brywn	Amroth	Carm 44SE	152
SN(22)4217	Abereyfar	Laugharne	Carm 39SE	152
SY(30)4891	Chisels	Llandefellog	Dorset 38SW	177
SY(30)6778	Newberry Terrace	Shipton Gorge	Dorset 35SE	178
SY(30)6890	Olga Road	Weymouth	Dorset 40SE	178
SY(30)7797	Michel's Farm	Dorchester	Dorset 32SW	178
SY(30)9478	Encombe	Dewlish	Dorset 56SW	179
ST(31)3205	South Chard	Corfe Castle	Somer 91SE	177
ST(31)5240	Knowle...	Chard	Somer 30NE	165
ST(31)3660	Locking (N. of)	Bawdrip	Somer 17NW	165
ST(31)3925	Stanchester	Locking	Somer 72NE	177
ST(31)3918	Chapel Leazes	Curry Rivel	Somer 17NE	165
ST(31)4024	Curry Rivel (S.E. of)	Banwell	Somer 72SE	177
ST(31)4318	Star (N.W. of)	Drayton	Somer 73NE	165
ST(31)4717	Melbury	Shipham	Somer 73NW	177
ST(31)4760	Havryat Green	Somer 18NW	Monmouth 30NE	155
ST(31)4791	Castle Tump	Wington
ST(31)4818	Stanchester	Dinham
		Stoke sub Hamdon	Somer 82SW	177
ST(31)4830	Bradley Hill	Somer 63SW	Somer 73NE	177
ST(31)4925	Highbrooks (E. of)	Somer 73NE	Monmouth 30SE	155
ST(31)4988	Portskewett Hill	Portskewett	Somer 73NE	177
ST(31)5026	Catsgore (N. of)	Somer 73NE

Grid Reference	Name	Parish	County 6-inch	1-inch	Grid Reference	Name	Parish	County 6-inch	1-inch	
OTHER SUBSTANTIAL BUILDINGS (contd.)										
ST(31)5122	Ilchester Mead...	Ilchester	Somer 73SE	177	SU(41)1021	Rockbourne Down	Rockbourne	Hants 54NW	167	
ST(31)5213	Chessels	West Coker	Somer 89NE	177	SU(41)1094	High Bridge	Cricklade	Wills 5SW	157	
ST(31)5269	Cambridge Batch	Long Ashton	Somer 5SE	155	SU(41)1462	Draycot Farm	Wilcot	Wills 35SE	167	
ST(31)5269	Gatcombe	Long Ashton	Somer 5SE	155	SU(41)1670	Barton Down	Preshute	Wills 28NE	157	
ST(31)5307	Halstock	Halstock	Dorset 20NE	177	SU(41)1790	Stanton Fitzwarren	Stanton	Wills 11NW	157	
ST(31)5329	Bull Lawn Lane	Charlton	Somer 63SE	177	SU(41)2068	Forest Hill	Fitzwarren	Wills 29SW	157	
ST(31)5347	Badger Hole	St. Cuthbert Out	Somer 27SE	165	SU(41)2178	Upham	Mildenhall	Wills 23NW	157	
ST(31)5503	Rampisham	Rampisham	Dorset 21SW	177	SU(41)2232	Winterslow (W. of)	Aldbourne	Wills 67NE	167	
ST(31)5769	Bedminster Down	Bristol	Glos 75NE	153	SU(41)2463	Tottenham	Winterslow	Wills 36SE	167	
ST(31)5861	Gold's Cross (W. of)	Chew Magna	Somer 12SE	165	SU(41)2590	Watchfield (E. of)	Great Bedwyn	Berks 12NE	157	
ST(31)6117	Castleton	Castleton	Dorset 6SW	178	SU(41)3481	Stancombe Down	Watchfield	Berks 19SE	158	
ST(31)6641	Chesterblade	Everecreech	Somer 54NW	166	SU(41)3740	Fullerton	Wherwell	Hants 32NW	168	
ST(31)6643	West Cranmore	West Cranmore	Somer 42SW	166	SU(41)3946	Castlefield	Andover	Hants 24NW	168	
ST(31)6750	Rectory Field	Holcombe	Somer 29SW	166	SU(41)3948	Finkley	Andover	Hants 16SW	168	
ST(31)6933	Discove	Bruton	Somer 65NE	166	SU(41)4130	Cow Down Copse	Sparsholt	Hants 40SW	168	
ST(31)7251	Beech Grove	Mells	Somer 29NE	166	SU(41)4249	Lower Link	St. Mary Bourne	Hants 16SE	168	
ST(31)7258	White Ox Mead	Wellow	Somer 20NE	166	SU(41)4449	Dirty Corner	Hurstbourne	Hants 16SE	168	
ST(31)7270	Langridge (N.W. of)	Langridge	Somer 7SE	156	SU(41)4516	Atlantic Park	Priors	Hants 17SE	180	
ST(31)7658	Shepherd's Mead	Hinton	Somer 21NW	166	SU(41)4566	Salcombe Road	Eastleigh	Berks 42NE	158	
ST(31)7766	Bathampton	Charterhouse	Somer 14NW	156	SU(41)4618	Sewage Farm	Newbury	Hants 57SE	180	
ST(31)7865	Mumford's Mead	Bathford	Somer 14NE	156	SU(41)4642	Tidbury	Eastleigh	Hants 57SE	180	
ST(31)8019	Westwood	Westwood	Wills 38NW	166	SU(41)4997	St. Helen's	Bullington	Hants 24SE	168	
ST(31)8083	Badminton Park	Gt. Badminton	Glos 70NW	156	SU(41)5211	Fairthorn	Abingdon	Berks 10NW	158	
ST(31)8095	Kingscote	Newington	Glos 57NW	156	SU(41)5337	Micheldever Wood	Curridge	Hants 66SE	180	
ST(31)8169	Cheney Court	Bagpath	Glos 57NW	156	SU(41)5416	Locks Farm	Micheldever	Hants 33SE	168	
ST(31)8368	Hazelbury	Box	Wills 35SW	156	SU(41)5531	Little Deane	Bishop's	Hants 58SE	180	
ST(31)8479	The Grove	Box	Wills 25SE	156	SU(41)5596	Burcot (N. of)	Walham	Hants 17SE	168	
ST(31)8513	Iwerne	Grittleton	Wills 12SE	156	SU(41)5645	Wheat Sheaf	Deane	Oxon 46SW	158	
ST(31)9096	Hallstone	Iwerne Minster	Dorset 14NW	178	SU(41)5692	Wittenham Clumps	Burcot	North Waltham	Hants 26NW	168
ST(31)9614	Minchington	Cherington	Glos 58NW	156	SU(41)5720	St. Clair's Farm	Wittenham	Berks 16SW	158	
ST(31)9769	Bowood	Handley	Dorset 15NW	179	SU(41)5740	Stanchester	Corhampton	Hants 59NW	168	
ST(31)9906	Abbey Mead	Cable Without	Wills 26SE	157	SU(41)5941	Chapel Field	Chilton	Hants 34NW	168	
SO(32)4979	Stanton Lacy (N.W. of)	Witchampton	Dorset 25NE	179	SU(41)6054	Shothanger	Candover	Hants 26SW	168	
SO(32)5191	Rushbury (S. of)	Stanton Lacy	Salop 71SE	129	SU(41)6211	Exton (E. of)	Monk	Hants 10SW	168	
SO(32)5417	Whitchurch (W. of)	Rushbury	Salop 56SE	129	SU(41)6215	Bottom Copse	Sherborne	Hants 59NE	168	
SO(32)6457	Putley (S. of)	Whitchurch	Hereford 54NW	142	SU(41)6236	Bighton Wood	Meonstoke	Hants 67NE	180	
SO(32)7707	Whitminster	Putley	Hereford 41NW	142	SU(41)6296	Blagaves Farm	Soberton	Hants 34SE	168	
SO(32)8409	Stockend	Wheatenhurst	Glos 40SE	156	SU(41)6976	Stoner Hill	Old Alresford	Oxon 56SW	159	
SO(32)8507	Brownhill	Harscombe	Glos 41NE	156	SU(41)7125	Towncliff	Mapledurham	Hants 52SE	181	
SO(32)9214	Birdlip	Painswick	Glos 41SE	156	SU(41)7203	Holt Down	Froxfield	Hants 84NE	181	
SO(32)9708	Duntisbourne Abbots (N.E. of)	Cowley	Glos 34SW	143	SU(41)7217	New Farm	Hayling Island	Hants 68SE	181	
SO(32)9737	Beckford (N. of)	Duntisbourne	Glos 42SE	157	SU(41)7245	Shothanger	Buriton	Hants 27NE	169	
SO(32)9904	Cave Close	Abbotts	Glos 56SW	143	SU(41)7305	Warlington	South	Hants 76SE	181	
SJ(33)6000	Yarchester	Daglingworth	Glos 51NW	157	SU(41)7385	Bix (E. of)	Wamborough	Oxon 53NE	159	
SZ(40)0182	Woodhouse Hill	Harley & Much Wenlock	Salop 50NE	118	SU(41)7789	Flint Hall Farm	Havant	Bucks 46SW	159	
SZ(40)4787	Clatterford	Studland	Dorset 57NW	179	SU(41)8211	Bow Hill	Hambleden	Sussex 48NW	181	
SU(41)0003	Stanbridge	Carisbrooke	Hants 91NW	180	SU(41)8279	Knowl Hill	Stoughton	Berks 30NE	159	
SU(41)0370	Cherhill	Hinton Parva	Dorset 25SE	179	SU(41)8404	New Fishbourne	Hurley & Wargrave	Sussex 61NW	181	
SU(41)0712	Holwell	Cherhill	Wills 27NE	157	SU(41)8612	West Dean Park	Chichester	Sussex 48NE	181	
SU(41)0870	Avebury (W. of)	Cranborne	Dorset 16NE	179			West Dean			
SU(41)0887	Dogridge	Avebury	Wills 28SW	157						

Grid Reference	Name	Parish	County 6-incb	1-incb
OTHER SUBSTANTIAL BUILDINGS (contd.)				
SU(41)8679	Altwood Bailey	...	Berks 31NW	159
SU(41)8693	All Hallows Lane	...	Bucks 47NW	159
SU(41)8848	Tongham	...	Surrey 30NE	169
SU(41)8895	Hazlemere	...	Bucks 42SW	159
SU(41)9970	Bakham House	...	Surrey 43E	169
SP(42)0102	Barton Farm	...	Glos 31NW	157
SP(42)0430	Millhampost	...	Glos 20NE	144
SP(42)0801	Ampney St. Peter (N. of)	...	Glos 52SW	157
SP(42)1206	Bibury Mill	...	Glos 44SE	157
SP(42)2712	St. Oswald's Church	...	Oxon 31NW	144
SP(42)3558	Ewe Field Farm	...	Warwick 30SE	132
SP(42)3713	Wilcote (S. of)	...	Oxon 26SW	145
SP(42)3966	New Fields Farm	...	Warwick 34SW	132
SP(42)4337	Wyckham Park	...	Oxon 09NE	145
SP(42)4496	St. Mary's Church (E. of)	...	Leics 35SE	132
SP(42)5710	Woodperry	...	Oxon 34NW	145
SP(42)5863	Borough Hill	...	Northants 43NW	132
SP(42)6863	Nobottle (E. of)	...	Northants 44NW	133
SP(42)7153	The Warren	...	Northants 51SE	146
SP(42)7596	Glooston	...	Leics 46NW	133
SP(42)7601	Wainhill	...	Bucks 37SW	159
SP(42)7864	Buttock's Booth	...	Northants 38SW	133
SP(42)8054	Piddington	...	Northants 52SE	146
SP(42)8091	Alderstone	...	Northants 10SE	133
SP(42)8206	Little Kimble	...	Bucks 33SE	159
SP(42)8305	Whorley Wood (S. of)	...	Bucks 37NE	159
SP(42)8308	Terrick	...	Bucks 33SE	159
SP(42)8335	Dovecoat Farm	...	Bucks 14NE	146
SP(42)8881	Boughton (W. of)	...	Northants 25NE	133
SP(42)8952	Olney (N. of)	...	Bucks 23E	146
SP(42)9215	Pistone Green	...	Bucks 29SE	146
SP(42)9713	Moneybury	...	Herts 25SE	159
SP(42)9771	Stanwick	...	Northants 33SW	134
SK(43)1005	Wheat Leys	...	Staffs 38NE	120
SK(43)14930	Red Hill	...	Notts 45SE	112
SK(43)5268	Langwith Junction	...	Derby 26SE	112
SK(43)5421	St. John's Church	...	Notts 50SW	121
SK(43)5714	Mountsorrel Quarries	...	Leics 25NW	121
SK(43)5812	Rothley Church	...	Leics 25NW	121
SK(43)6394	Martin Hall	...	Notts 35W	103
SK(43)7053	Vicar's Court	...	Notts 34NE	112
SK(43)8378	Torksey (S. of)	...	Leics 60NW	104
SK(43)8418	Wymondham	...	Leics 21SW	122
SK(43)8780	Westwoods	...	Lincs 60NE	104
SK(43)9127	South Stoke	...	Stoke Rochford Lincs 130NE	122
SK(43)9194	Fox Covert Farm	...	Lincs 35SE	104
SK(43)9230	Great Ponton (E. of)	...	Lincs 123SW	113
SK(43)9233	Waterworks	...	Lincs 123NW	113
SK(43)9492	Willoughton (E. of)	...	Lincs 44NW	104
SK(43)9674	Burton	...	Lincs 61SW	113
SK(43)9804	Ketton	...	Rutland 10SE	123
SK(43)9843	Castle Pits	...	Lincs 105SE	113
SK(43)9869	All Saints Church	...	Lincs 70SE	113
SK(43)9971	Greentwell	...	Lincs 70NE	113
SE(44)1387	Middleham (S.E. of)	...	Yorks 68SE	91
SE(44)2497	Bainesse	...	Yorks 54NE	91
SE(44)3020	Snaphorpe Hall	...	Yorks 48NW	96
SE(44)3171	Deanery	...	Yorks 119NW	91
SE(44)3171	Kirkby Wharfe	...	Yorks 205NW	97
SE(44)3751	Acombe	...	Yorks 174SW	97
SE(44)5154	Brickworks	...	Yorks 174NE	97
SE(44)8167	Clay Fields	...	Yorks 142NE	92
SE(44)8371	Forker's Lane (E. of)	...	Yorks 124NE	92
SE(44)8549	Warter (S.W. of)	...	Yorks 177SW	98
SE(44)8936	South Newbald (W. of)	...	Yorks 209SE	98
SE(44)9216	St. Mary's Church (S.W. of)	...	Lincs 11NW	104
SE(44)9318	Winterton (N.E. of)	...	Lincs 6SW	104
SE(44)9505	Top Farm	...	Lincs 27NW	104
SE(44)9940	Bishop Burton	...	Yorks 210NW	98
NZ(45)0814	Mortham	...	Yorks 135W	84
NZ(45)2215	Holmes House	...	Yorks 14SE	85
TQ(51)0106	Tarrant Street	...	Sussex 36NE	181
TQ(51)0318	Homestead	...	Sussex 37SW	182
TQ(51)0793	Moor Park	...	Sussex 37SW	182
TQ(51)1215	Ashington	...	Sussex 31NE	182
TQ(51)1413	Buckton (S. of)	...	Herts 44NE	160
TQ(51)1958	Chiltern Avenue	...	Surrey 18SE	170
TQ(51)2070	St. Giles's Church	...	Surrey 75W	170
TQ(51)3194	Coombe Warren	...	Middlesex 78E	160
TQ(51)3387	Churchfield	...	Essex 78SW	161
TQ(51)3977	Leyton Church	...	London 10NW	171
TQ(51)4187	Greenwich Park	...	Essex 78SW	161
TQ(51)5474	Wanstead Park	...	Kent 9NW	171
TQ(51)5567	Franks	...	Kent 17NW	171
TQ(51)6174	Northfleet Station (S. of)	...	Swanscombe Kent 10NW	171
TQ(51)7056	East Malling	...	Kent 42NW	171
TQ(51)7066	Cuxton (S. of)	...	Kent 19SW	171
TQ(51)7162	Woolham	...	Kent 31NW	171
TQ(51)7253	Combe Street	...	Barnham & E. Farleigh Kent 42SW	171
TQ(51)7254	East Barming	...	Barnham Kent 42SW	171
TQ(51)7260	Rose Cottage	...	Aylesford Kent 31NW	171
TQ(51)7261	Burham (S. of)	...	Burham Kent 31NW	171
TQ(51)7469	Quarry House	...	Frimbury Extra Kent 19NE	172
TQ(51)7668	Amherst Redoubt	...	Chatham Kent 19SE	172
TQ(51)7766	Luton	...	Chatham Kent 19SE	172
TQ(51)8049	Chart Place	...	Chart Sutton Kent 53NW	172
TQ(51)8567	Lower Halstow	...	Lower Halstow Kent 20SE	172
TL(52)0009	Frythsdan Hill	...	Berkhamsted Herts 33NW	159
TL(52)0049	Thistley Green (S. of)	...	Kempston Beds 11SW	147
TL(52)0067	Yelden (W. of)	...	Yelden Beds 4NW	134
TL(52)0258	Bletsoe (N.W. of)	...	Bletsoe Beds 7SE	134
TL(52)0405	Boxmoor Station	...	Hempstead Herts 33SE	160
TL(52)0499	Cook's Hole	...	Thornhaugh Northants 7SW	134
TL(52)0549	Castle Lane	...	Bedford Beds 11SE	147

Grid Reference	Name	Parish	County	6-inch	1-inch
OTHER SUBSTANTIAL BUILDINGS (contd.)					
TL(52)0607	Yarwell (N.W. of)	Yarwell	Northants	75w	134
TL(52)0702	Kings Langley Station	Abbots Langley	Herts	39sw	16c
†TL(52)0799	Wansford	Wansford	Northants	75w	134
†TL(52)0799	The Haycock (S.E. of)	Sibson cum	Hunts	15E	134
†TL(52)0997	Wansford Station	Sibson cum	Hunts	15E	134
†TL(52)1096	Water Newton (S. of)	Sibbington	Hunts	15E	134
†TL(52)1197	The Castles (W. of)	Water Newton	Hunts	15E	134
†TL(52)1197	Normangate Field	Water Newton	Hunts	25w	134
†TL(52)1197	Normangate Field (S.E. of)	Castor	Northants	75E	134
†TL(52)1338	Shefford (S.W. of)	Castor	Northants	75E	134
†TL(52)1396	Alwalton Mill	Shefford	Beds	22SE	147
†TL(52)1401	Netherwild Farm	Alwalton	Hunts	5NW	134
TL(52)1798	Thorpe Park	Aldenham	Herts	39NE	160
TL(52)3717	Youngbury	Peterborough	Northants	85w	134
TL(52)4355	Carter's Well	Standon	Herts	22sw	148
TL(52)4420	Bury Green (S.W. of)	Grantchester	Cambs	475w	135
TL(52)4560	Arbury Road (S. of)	Little Hadham	Herts	22SE	148
TL(52)4561	Arbury Road (N. of)	Cambridge	Cambs	40sw	135
TL(52)5224	St. Mary's Church	Cambridge	Cambs	40sw	135
TL(52)5273	Tiled House Farm	Mountfitchet	Essex	32NE	148
TL(52)5866	Burwell Castle	Stretham	Cambs	30sw	135
TL(52)6373	The Temple	Burwell	Cambs	35SE	135
TL(52)6514	Sitchlands	Isleham	Cambs	315w	135
TL(52)6724	Gatcote Farm	Pleshey	Essex	43SE	148
TL(52)6932	Great Biggins	Stebbing	Essex	345w	148
TL(52)7043	Ensford	Finchingham	Essex	155w	148
TL(52)7047	St. Peter & St. Paul's Church	Wixoe	Suffolk	70SE	148
TL(52)7395	Little Holme	Kedington	Suffolk	70NE	148
TL(52)7486	Fenhouse Farm	Methwold	Norfolk	82NW	135
TL(52)7487	Wilton (S.E. of)	Brandon	Suffolk	65w	135
TL(52)8238	Hill Farm	Hockwold cum	Norfolk	92SE	135
TL(52)8735	Alphamstone Church	Wilton	Essex	10SE	149
TL(52)8919	Chapel Field	Gestingthorpe	Essex	175w	149
TL(52)8998	Merton (W. of)	Alphamstone	Essex	365w	149
TL(52)9061	Rougham Green (W. of)	Messing	Norfolk	84NW	136
TL(52)9214	Barn Hall	Merton	Suffolk	455w	136
TL(52)9851	Brickhouse Farm	Rougham	Essex	46SE	149
TF(53)0000	Collyweston Wood	Tolleshunt	Suffolk	64NE	149
TF(53)0106	South View Farm	Hitcham	Northants	6NE	123
TF(53)0555	Asby de la Launde	Collyweston	Rutland	10SE	123
TF(53)1005	Lawn Wood	Tinwell	Asby de la Launde		113
TF(53)1194	St. Mary's Church	& Bloxholm	Lincs	875w	113
TF(53)1204	Pail Grounds	Bainton	Northants	25E	123
TF(53)6314	Setchey (N. of)	Claxby	Lincs	37SE	104
TF(53)6833	Park Piece	Helpston	Northants	35w	123
TF(53)7220	Well Hall	West Winch	Norfolk	455w	124
TF(53)7411	Butler's Carr (S.E. of)	Snertisham	Norfolk	145w	124
TF(53)7701	Gooderstone (S.E. of)	Gayton	Norfolk	345w	124
TF(53)8807	Holme Hale (S. of)	Narborough	Norfolk	46SE	124
TF(53)9005	Ashill (N.E. of)	Gooderstone	Norfolk	70SE	125
TF(53)9703	Woodrising	Holme Hale	Norfolk	605w	125
		Ashill	Norfolk	605w	125
		Cranworth	Norfolk	72NE	125

POTTERIES.

Grid Reference	Name	Parish	County	6-inch	1-inch
TA(54)0506	Bigby (S.W. of)	Bigby	Lincs	205w	104
TA(54)0601	Smithfield Farm	North Kelsey	Lincs	28SE	104
TA(54)1171	Grindale	Grindale	Yorks	127SE	93
TR(61)1435	Harpwood	Salwood	Kent	74SE	173
TR(61)1640	St. Mary's Church	Lyminge	Kent	66SE	173
TR(61)2258	Ickham (E. of)	Ickham & Well	Kent	47NW	173
TM(62)0195	Gt. Ellingham (S. of)	Gt. Ellingham	Norfolk	855w	136
TM(62)0441	Town House Farm	Hadleigh	Suffolk	81NW	149
TM(62)0817	Brightlingsea	Brightlingsea	Essex	48NW	149
TM(62)0838	Windmill Hill	Capel St. Mary	Suffolk	81SE	149
TM(62)1116	St. Osyth Park	St. Osyth	Essex	48NE	150
TM(62)2252	Castle Field	Burgh	Suffolk	67NW	150
TM(62)2551	Vicarage Farm	Dovercourt	Essex	31NW	150
TG(63)2024	Bolwick Hall Farm	Aylsham	Norfolk	39NW	126
TG(63)2403	Gaistor (E. of)	Gaistor St.	Norfolk	75NE	126
TG(63)3108	Brundall Gardens	Brundall	Norfolk	64SE	126
SI(53)4054	BOVIMV (Holt, N.W. of)	Holt	Denbigh	22SE	109
NY(53)4449	Scalescough	St. Cuthbert	Cumb	31NW	83
NEW FOREST, including					
SU(41)0101	Linwood	Ellingham	Hants	635w	179
SU(41)2114	Ashley Rails/Sloden	Fordingbridge	Hants	63NW	179
SU(41)8041	Alice Holt	Binsted	Hants	28SE & 36	169
SU(41)8546	Farnham	Farnham	Surrey	30NW & sw	169
SP(42)3102	Kennington/Foxcombe	Radley & Sunningwell	Berks	65w & SE	158
SP(42)3504	Cowley	Cowley etc.	Oxon	39NE & SE	158
SK(43)3246	Hazelwood (N.W. of)	Hazelwood	Derby	44NE	111
SK(43)9570	Swanpool	Lincoln	Lincs	70NW & sw	113
SE(44)6101	Canley (W. of)	Doncaster	Yorks	285NE	103
SE(44)7367	Crambeck (S.W. of)	Welburn	Yorks	141NE	92
SE(44)7971	Norton	Norton	Yorks	1245w	92
SE(44)8235	Throlam	Holme upon Spalding Moor	Yorks	223NE	98
SE(44)8876	East Knapton	Knapton	Yorks	1085w	92
TQ(51)1793	Brockley Hill	Hendon & Harrow	Middlesex	5SE	160
TQ(51)6973	Chalk/Hoo Junction	Shorne	Kent	11NW	171
TQ(51)8170	Upchurch	Upchurch	Kent	12SE & 20NE	172
†TL(52)0797	Ship End Pits (S. of)	Sibson cum	Hunts	15E	134
†TL(52)0897	Wansford Tunnel (S. of)	Sibbington	Hunts	15E	134
†TL(52)0898	Stibbington School	Sibson cum	Hunts	15E	134
†TL(52)0898	Toll Bar Spinney (S.E. of)	Sibson cum	Hunts	15E	134
†TL(52)0899	Sutton Heath (S. of)	Sibbington	Hunts	15E	134
†TL(52)0997	Wansford Station	Wansford	Northants	75E	134
†TL(52)0998	Wansford Station (N. of)	Sibbington	Hunts	15E	134

Grid Reference	Name	Parish	County 6-inch	1-inch
POTTERIES (contd.)				
†TL(32)1196	Water Newton Bridge (W. of)	Water Newton	Hunts 25W	134
†TL(32)1197	Castor Station (E. of)	Ailsworth	Northants 75E	134
†TL(32)1197	Normangate Field	Castor	Northants 75E	134
†TL(32)1197	The Castles (N.W. of)	Water Newton	Hunts 25W	134
†TL(32)1197	The Castles (N.W. of)	Water Newton	Hunts 25W	134
†TL(32)1198	Ailsworth (S.W. of)	Ailsworth	Northants 75E	134
†TF(33)0900	Sutton Heath	Upton	Northants 75E	133
TL(32)4963	Eye Hall	Horningssea	Cambs 40NE	135
TL(32)7971	Westow Heath	West Sow	Suffolk 32NE	136
TL(32)9825	Shepton	Colchester	Essex 28SW	149
TM(62)0174	Wattisfield	Wattisfield etc.	Suffolk 24SW	136
TG(63)1822	Hovingham (N.W. of)	Hovingham	Norfolk 39SW	126
POTTERY KILNS				
SY(30)8099	Bagher	Milton Abbas	Dorset 34SE	178
SY(30)9286	Stoborough	Arne	Dorset 30SW	178
SY(30)9888	Arne (E. of)	Arne	Dorset 30NE	179
SY(30)9986	Fitzworth Heath	Corfe Castle	Dorset 30NE	179
SY(30)9998	East End	Corfe Mullen	Dorset 34SE	179
ST(31)6143	Brewery	Shepton Mallet	Somer 41SE	166
SO(32)7848	Howsell	Malvern Link	Worce 40NW	143
SO(32)8354	Diglis	Worcester	Worce 33NE	143
SI(33)5609	Wroxeter (N.W. of)	Wroxeter	Salop 42NW	118
SI(33)6186	Wilderspool (S. of)	Stockton Heath	Cheshire 16SE	101
SD(34)5259	Querrimore (near)	Querrimore	Lancs 35SW	94
SZ(40)0086	Cleavel Point	Corfe Castle	Dorset 30SE	179
SZ(40)0090	Hamworthy	Poole	Dorset 43SE	179
SU(41)2265	Savernake Forest	Savernake	Wilts 30NE	177
SU(41)2405	Underwood	Burley	Hants 71SE	179
SU(41)2406	Oakley Enclosure	Burley	Hants 71NE	179
SU(41)4129	Ashmore Hill Copse	Sparsholt	Hants 40SE	168
SU(41)5378	Woodrows Farm	Compton	Berks 27NE	138
SU(41)5412	Hallocourt Wood	Shedfield	Hants 66SE	180
SU(41)5796	Allen's Pits	Dorchester	Oxon 46SW	138
SU(41)6462	Silchester (N.E. of)	Silchester	Hants 4SE	168
SU(41)8843	Whitmead	Tilford	Surrey 30SE	169
SU(41)8844	Overwey	Tilford	Surrey 30SE	169
SU(41)8548	Six Bells	Farnham	Surrey 30NW	169
SU(41)9788	Hedgeley Green	Gerrards Cross	Bucks 48SW	159
SU(41)9986	Duke's Wood	Fulmer	Bucks 53NE	159
SP(42)3493	Caldecote Quarry	Nuneaton	Warwick 10NE	132
SP(42)4197	Shilton Heath	Earl Shilton	Leics 36SW	132
SP(42)6245	Homefield	Wappenham	Northants 55SE	145
SP(42)7760	Rushmere Road	Northampton	Northants 45SW	133
SP(42)7812	Stone	Stone	Bucks 33NW	146
SP(42)7862	Cherry Orchard	Weston Favell	Northants 45NW	133
SP(42)8466	Mears Ashby	Mears Ashby	Northants 39SW	133
SP(42)8988	Corby	Corby	Northants 17NE	133
SP(42)9893	Blackmore Thick	Southwick	Northants 12SE	134
SK(43)7954	Farrar's Works	Newark	Notts 30SE	112
SK(43)8377	Little London	Fenton	Lincs 60NW	104
SK(43)8816	Market Overton (N. of)	Market Overton	Rutland 2SE	122
SK(43)8912	Chapel Farm (N.E. of)	Burley	Rutland 5SE	122
SK(43)9266	Hykeham Moor	North Hykeham	Lincs 78SW	113
SK(43)9575	South Carlton (S. of)	South Carlton	Lincs 61SW	104
SK(43)9844	Charlestown	Ancaster	Lincs 105SE	113

Grid Reference	Name	Parish	County 6-inch	1-inch
SE(44)5381	Cockerdale Wood	Oldstead	Yorks 88SE	92
SE(44)7149	California	Barmby Moor	Yorks 176SW	97
SE(44)9013	Conesby Farm (S.E. of)	Scunthorpe	Lincs 108E	104
SE(44)9014	Dragonby (E. of)	Rosby cum Risby	Lincs 108E	104
SE(44)9319	Newport	Winterton	Lincs 6SW	104
SE(44)9412	Low Santon	Appleby	Lincs 11SW	104
TQ(31)0544	Farley Heath	Albury	Surrey 32SW	170
TQ(31)0659	Wisley	Wisley	Surrey 17NE	170
TQ(31)1698	Loom Lane	Radlett	Herts 39SE	160
TQ(31)4252	Watts Hill	Limpfield	Surrey 28SW	171
TQ(31)4331	Scarn Bank	Limpfield	Surrey 28SW	171
TQ(31)5070	Stonehill Green	Dartford	Kent 8SE	171
TQ(31)5972	Stonewood	Swanscombe	Kent 9SE	171
TQ(31)6074	Galley Hill	Swanscombe	Kent 10NW	171
TQ(31)6895	Norrey Wood	Billericay	Essex 72SW	161
TQ(31)7676	Cooling	Cooling	Kent 11NE	172
TQ(31)9485	Shoebury	South Shoebury	Essex 91NE	162
TL(32)0328	Fox Burrow	Toddington	Beds 29NE	147
TL(32)0624	Waulud's Bank	Luton	Beds 29SE	147
†TL(32)1297	Castor (S. of)	Castor	Northants 7SE	134
TL(32)1828	Hitchin Hill	Hitchin	Herts 12NW	147
TL(32)2097	Stanground	Stanground	Hunts 2SE	134
TL(32)3975	Earith (N. of)	Bluntisham	Hunts 19NE	135
TL(32)4855	War Ditches	cum Earith	Cambs 47SE	135
TL(32)7833	Swan Street	Sible Hedingham	Essex 16SW	149
TL(32)7872	Weatherhill Farm	Icklingham	Suffolk 32NE	136
TL(32)8228	Greenstead	Halstead Rural	Essex 26NE	149
TL(32)8586	Two Mile Bottom	Thetford	Norfolk 93SE	136
TL(32)9369	Pakenham Watermill	Pakenham	Suffolk 34SW	136
TF(33)1192	Oby Beck	Walsby	Lincs 46NW	104
TF(33)1387	Linwood Warren	Linwood	Lincs 46SW	104
TR(61)1558	St. Stephens	Hackington	Kent 46NE	173
TR(61)1658	Sturry Road (S. of)	Canterbury	Kent 35SE	173
TR(61)2460	Preston (S.W. of)	Preston	Kent 36SE	173
TM(62)0475	Richinghall	Richinghall	Suffolk 24SE	136
TM(62)0475	Botesdale	Superior	Suffolk 24SE	136
TM(62)2382	Well's Bridge	Botesdale	Norfolk 106SE	137
TM(62)3093	Hedenham (W. of)	Nedham	Norfolk 98NW	137
TG(63)1242	Weybourne (E. of)	Weybourne	Norfolk 10NE	125
TG(63)2203	Markshall	Caistor St. Edmunds	Norfolk 75NE	126
TG(63)2223	Brampton (S. of)	Brampton	Norfolk 39NE	126
TG(63)2303	Caistor (S. of)	Caistor St. Edmunds	Norfolk 75SE	126
TG(63)5112	Caistor on Sea	East Caister	Norfolk 66NE	126
TILE KILNS				
SH(23)7231	Pen-y-Stryd	Trawsfynydd	Merioneth 20SE	116
SO(32)7551	Upper Sandlin	Leigh	Worcs 32SE	143
SI(33)4054	BOVIMP (Holt, N.W. of)	Holt	Denbigh 22SE	109
SD(34)1598	Parkhouse Coppice	Muncaster	Cumb 83NW	88
SD(34)5259	Querrimore (near)	Querrimore	Lancs 35NW	94
SU(41)5146	Park House (S.W. of)	Bishop's Waltham	Hants 58SE	180

Grid Reference	Name	Parish	County 6-inch	1-inch
TILE KILNS (contd.)				
SU(41)6259	Little London ...	Pamber ...	Hants 10NE	168
SP(42)1869	Dick's Lane ...	Lapworth ...	Warwick 32NW	131
SP(42)2572	Chase Wood (S. of)	Kenilworth ...	Warwick 26SW	131
SK(43)5466	Sookholme Bath	Sookholme ...	Notts 23NW	112
SE(44)1219	Grimescar ...	Huddersfield	Yorks 246NW	96
TQ(51)0840	Wykehurst ...	Cranleigh ...	Surrey 39NE	170
TQ(51)1513	Old Rectory (N. of)	Wiston ...	Sussex 51NE	182
TQ(51)1795	Bush Inn ...	Elstree ...	Herts 45NW	160
TQ(51)1860	Ashtead Common	Ashtead ...	Surrey 18NE	170
TQ(51)1861	West Park ...	Epsom ...	Surrey 18NE	170
TQ(51)2815	Danny Park ...	Hurstpierpoint	Sussex 38SE	182
TL(52)1202	Blackboy Pits ...	St. Stephen ...	Herts 39NW	160
TL(52)1401	Netherwild Farm	Aldenharn ...	Herts 39NE	160
TL(52)4703	Epping (N.E. of)	Epping ...	Essex 61NW	161
TL(52)5838	Oakfield ...	Ashton ...	Essex 85W	148
TL(52)8735	Alphamstone ...	Alphamstone	Essex 17NW	149
TM(62)2851	Melton ...	Melton ...	Suffolk 67SE	150
MINES AND QUARRIES				
Gold				
SN(22)6640	Dolaucothi (S. of)	Conwil-Gaio	Carm 17NW	140
Copper				
SH(23)4490	Parys Mine ...	Amlwch ...	Anglesey 35W	106
SH(23)7782	Great Orme ...	Llandudno ...	Caern 1SE	107
SJ(33)2622	Llanymynech ...	Careg Hofa...	Montgom 11NW	117
Iron				
SO(32)3610	Scowles...	Coleford ...	Glos 38NE	142
SO(32)3624	Peterstow Common	Peterstow ...	Heref 31NW	142
SO(32)6102	Lydney Park ...	Lydney ...	Glos 47NW	155
SK(43)9224	Woolsthorpe (W. of)	Coltsworth ...	Lincs 19SE	122
SK(43)9815	Black Piece ...	Clipham ...	Rutland 6NE	123
SE(44)1729	Bierley ...	North Bierley	Yorks 217SW	96
SE(44)9018	Thealby Mine ...	Burton upon Stather	Lincs 10NE	104
TQ(51)3635	Kingscote ...	East Grinstead	Sussex 4SE	171
TQ(51)3934	Whalesbeech ...	Forest Row	Sussex 16NW	183
TQ(51)4438	Hammerwood ...	Forest Row	Sussex 3NE	171
TQ(51)4726	Oldlands ...	Maresfield ...	Sussex 27NE	183
TQ(51)5616	East Knowle ...	Chiddingfold	Sussex 41SE	183
TQ(51)5629	Bardown ...	Ticehurst ...	Sussex 18SE	183
TQ(51)7414	Pepperidge...	Battle ...	Sussex 37NE	183
TQ(51)7510	Byne's Farm ...	Crowhurst ...	Sussex 57SE	184
TQ(51)7712	Park Farm ...	Crowhurst ...	Sussex 58SW	184
TQ(51)7720	Footlands ...	Sedlescombe	Sussex 44NW	184
TQ(51)7814	Beaumont Park...	Battle ...	Sussex 58NW	184
TQ(51)7817	Oaklands ...	Westfield ...	Sussex 44SW	184
TQ(51)8121	Chitcombe (N. of)	Brede ...	Sussex 44NW	184
Lead				
ST(31)5056	Charterhouse ...	Charterhouse	Somer 18SE	165
ST(31)5450	St. Cuthbert's Works	Priddy ...	Somer 28SW	165
SJ(33)0580	Talargoeh ...	Dyserth ...	Flint 4NE	108
SE(44)1164	Greenhow ...	Bewerley ...	Yorks 133NW	91

Grid Reference	Name	Parish	County 6-inch	1-inch
NS(26)5272	Castle Hill	...	New Kilpatrick	...
NS(26)5472	New Kilpatrick
NS(26)5871	Balmuldy	...	Cadder	...
NS(26)6037	Loudoun Hill	...	Galston	...
NS(26)6172	Cadder	...	Cadder	...
NS(26)6574	Kirkintilloch	...	Kirkintilloch	...
NS(26)6774	Auchendavy	...	Kirkintilloch	...
NS(26)7076	Bar Hill	...	Kirkintilloch	...
NS(26)7357	Bothwellhaugh	...	Dalziel	...
NS(26)7376	Croy Hill	...	Cumbernauld	...
NS(26)7677	Westwood	...	Cumbernauld	...
NS(26)7978	Castlecary	...	Falkirk	...
NS(26)8179	Seabegs...	...	Falkirk	...
NS(26)8479	Rough Castle	...	Falkirk	...
NS(26)8681	Camelon	...	Falkirk	...
NS(26)8879	Falkirk	...	Falkirk	...
NS(26)9179	Mumills	...	Falkirk	...
NS(26)9244	Castledykes	...	Carstairs	...
NS(26)9521	Crawford (N. of)	...	Crawford	...
NS(26)9579	Inveravon	...	Bo'ness & Carriden	...
NS(26)9880	Kinneil	...	Bo'ness & Carriden	...
NN(27)6107	Bochastle	...	Callander	...
NN(27)7721	Dalginross (S. of)	...	Comrie	...
NN(27)8309	Ardoch	...	Ardoch	...
NN(27)8918	Stragath	...	Muthill	...
NN(27)9128	Fendoch (N.E. of)	...	Fowls Wester	...
ST(31)1397	Gelligaer	...	Gelligaer	...
ST(31)1876	Hod Hill	...	Cardiff	...
ST(31)8510	Cardiff Castle	...	Stourpaine	...
SO(32)0029	CICVTIO? (Brecon Gaer)	...	Fenni-Fach	...
SO(32)0202	MEDIOMANVM? (Caer Sws)	...	Llanwog	...
SO(32)0506	Pen-y-Darren	...	Merthyr Tydfil	...
SO(32)0562	Castell Collen	...	Llanfihangel	...
SO(32)1621	Pen-y-Gaer	...	Helygen	...
SO(32)2098	LAVOBRINTA?	...	Llanfihangel-cwm-du	...
SO(32)2243	Clyro (E. of)	...	Forden	...
SO(32)3014	GOBANNVM	...	Clyro	...
SO(32)3700	BVRIVM	...	Abergavenny	...
SO(32)6760	Tedstone Wafer (N. of)	...	Usk	...
SO(32)6978	Wall Town	...	Tedstone Wafer Hereford	...
SO(32)8360	Grimley	...	Neen Savage	...
SO(32)8688	Greensforge	...	Grimley	...
SO(32)9063	Hill Court	...	Kingswinford	...
SI(33)5607	Wroxeter (S. of)	...	Dodderhill	...
SI(33)7210	VXACONA (Redhill)	...	Wroxeter	...
SI(33)8397	MANVCIVM	...	Llleshall	...
SI(33)8911	Stretton Mill
SI(33)9011	Water Eaton Coppice
SD(34)0895	GLANNAVENTA (Ravenglass)
SD(34)4331	Mill Field
SD(34)4762	Lancaster
SD(34)5190	ALAVNA (Watercrook)
SD(34)6175	GALACVM? (Overborough)
SD(34)6535	BREMETENNACVM
SD(34)8358	Long Preston
SD(34)9249	Elslack
SD(34)9390	VIOSIDVMP? (Brough)
SD(34)9909	Castleshaw
NY(35)0030	GABROSENTVMP? (Burrow Walls)
NY(35)0266	Ward Law
NY(35)0357	ALAVNA (Maryport)
NY(35)0848	BIBRA (Beckfoot)
NY(35)1131	DERVENTIO (Papecastle)
NY(35)2036	Caernote
NY(35)2101	MEDIOBOGDVM (Hardknot)
NY(35)2175	BLATOBVLGIVM (Birrens)
NY(35)2262	MAIA
NY(35)2599	Raeburnfoot
NY(35)2646	OLENACVM (Old Carlisle)
NY(35)2659	CONGAVATA? (Drumburgh)
NY(35)3259	ABALLAVA
NY(35)3793	GALAVA (Ambleside, S. of)
NY(35)3781	Broomholm
NY(35)3971	CASTRA EXPLORATORVM (Netherby)
NY(35)4057	PETRIANA (Stanwix)
NY(35)4449	Park House, Wreay
NY(35)4918	VOREDA (Old Penrith)
NY(35)5061	Old Church
NY(35)5163	VXELLODVNM (Castlesteads)
NY(35)5328	BROCAVVM (Brougham Castle)
NY(35)5674	BANNA?
NY(35)5964	Church Hill
NY(35)6001	Low Borrow Bridge
NY(35)6166	CAMEOGLANNA (Birdoswald)
NY(35)6325	BRAVONIACVM (Burwens)
NY(35)6665	MAGNIS? (Carvoran)
NY(35)6948	Whitley Castle
NY(35)7066	AESICA (Great Chesters)
NY(35)7766	VINDOLANDA (Chesterholme)
NY(35)7914	VERTERAE (Brough Castle)
NY(35)7968	VERCOVICVM (Housesteads)
NY(35)8398	BREMENIVM (High Rochester)
NY(35)8571	BROCOLITIA (Carrawburgh)
NY(35)8594	Blackhope
NY(35)8986	HABITANCVM (Risingham)
NY(35)9170	CILVRNVN (Chesters)
NY(35)9864	CORSTOPTVM (Corchester)
NY(35)9913	LAVATRAE (Bowes Castle)

Grid Reference	Name	Parish	County	6-inch	1-inch
†NY(35)9968	ONNVN (Halton Chesters)	Halton	Northd 92NW	77	
NT(36)0280	CREDIGONE? (Carriden)	Bo'ness & Carriden	West Lothian 3NE	61 (67)	
NT(36)0901	Tassiesholm	Kirkpatrick	Dumfries 24NE	68 (84)	
NT(36)1840	Hallyne (W. of)	Lynne	Peebles 12NE 62 (80)	62 (80)	
NT(36)1977	Cramond	Cramond	Midlothian 15W	62 (74)	
NT(36)3471	Inveresk	Musselburgh	Midlothian 4SE	62 (74)	
NT(36)4224	Oakwood (S.E. of)	Kirkhope	Selkirk 11SE 69 (80)	62 (74)	
NT(36)7734	TRIMONTIVM (Newstead)	Melrose	Roxburgh 8NE	70 (80)	
NT(36)6921	Cappuck	Oxnam	Roxburgh 20NW	70 (81)	
NO(37)0926	Bertha	Redgorton	Perth 85SE 55 (63)	74 (84)	
NO(37)1142	Gourdie	Caputh	Perth 63NW 49 (56)	74 (84)	
NO(37)2017	HORREA CLASSIS? (Carpow)	Abernethy	Perth 111NW 55 (64)	74 (84)	
NO(37)2846	Cardan	Airdrie	Angus 42NE 49 (57)	74 (84)	
SZ(40)4887	Carisbrooke Castle	Carisbrooke	Hants 91NW 180	74 (84)	
SU(41)2169	CVNETIO (Black Field)	Mildenhall	Wills 29SW 157	74 (84)	
SU(41)6204	PORTVS ADVRNIP? (Portchester)	Fareham	Hants 75SE 180	74 (84)	
SP(42)0483	Metcheley	Birmingham	Warwick 13SE 131	74 (84)	
SK(43)0095	ARDOTALIA? (Melandra)	Glossop	Derby 23E 102	74 (84)	
SK(43)0906	Wall	Wall	Staffs 48NW 120	74 (84)	
SK(43)1882	NAVIO	Brough	Derby 10NW 111	74 (84)	
†SK(43)3537	DERVENTIO (Littlechester)	Derby	Derby 50SW 120	74 (84)	
†SK(43)4191	Templeborough	Rotherham	Yorks 289SW 103	74 (84)	
SK(43)5242	Broxtove	Billborough	Notts 37SE 112	74 (84)	
SK(43)7041	MARGIDVNVM (Castle Hill)	East Bridgford & Car Colston	Notts 39SE 112	74 (84)	
SK(43)7550	AD PONTEM (East Stoke, N.E. of)	Thorpe	Notts 35SW 112	74 (84)	
SE(44)0817	CLAMLODVNVM? (Slack)	Elland	Yorks 246SW 96	74 (84)	
†SE(44)1148	OLICANA?	Ilkley	Yorks 169SW 96	74 (84)	
SE(44)4225	LAGENTIVM	Castleford	Yorks 234NE 97	74 (84)	
SE(44)4545	Newton Kyme (N.W. of)	Newton Kyme	Yorks 189NE 97	74 (84)	
SE(44)5703	DANVM	Doncaster	Yorks 277SW 103	74 (84)	
†SE(44)7971	DERVENTIO	Malton	Yorks 124NW 92	74 (84)	
NZ(45)0813	MAGLONA? (Greta Bridge)	Rokeby	Yorks 135W 84	74 (84)	
NZ(45)1055	VINDOMORA	Elcheby	Durham 11NW 78	74 (84)	
†NZ(45)1167	VINDOVALA	Rudchester	Northd 93NW 77	74 (84)	
†NZ(45)1546	LONGOVICVM	Lanchester	Durham 18NE 85	74 (84)	
†NZ(45)2115	MAGIS?	Piercebridge	Durham 14NW 85	74 (84)	
†NZ(45)2131	VINOVIA	Binchester	Durham 34SW 85	74 (84)	
†NZ(45)2164	CONDERCVM (Benwell)	Newcastle	Northd 94SE 78	74 (84)	
NZ(45)2563	PONS AELIVS	Newcastle	Northd 94SE 78	74 (84)	
†NZ(45)2750	CONCANGIVM	Cherter-le-Street	Durham 135W 78	74 (84)	
†NZ(45)3066	SEGEDVNVM	Wallend	Northd 95NW 78	74 (84)	
NZ(45)3667	ARBEIA	South Shields	Durham 4NW 78	74 (84)	
NU(46)1011	ALAVNA? (Low Leachfield)	Leachfield	Northd 34NW 71	74 (84)	
TQ(51)3281	Cripplegate	London	London 55W 160	74 (84)	
TQ(51)6404	ANDERITA (Pevensey Castle)	Pevensey	Sussex 69SE 183	74 (84)	
TL(52)1197	Water Newton (E. of)	Water Newton	Hunts 25W 134	74 (84)	
TL(52)5043	Gt. Chesterford	Gt. Chesterford	Essex 7NE 148	74 (84)	
TL(52)9569	Ixworth (S. of)	Ixworth	Suffolk 34SW 136	74 (84)	
TF(53)7844	BRANODVNVM	Brancaster	Norfolk 25W 125	74 (84)	
TR(61)1134	LEMANIS (Stutfall Castle)	Lynpne	Kent 74SW 173	74 (84)	

PORTLETS

SN(22)0026	Castle Flemish	...	Castlebythe & Ambleson	Pembroke 17SW 138	
SN(22)8281	Caer Gaer	...	Llangurig	Montgom 46SE 127	
SH(23)2482	Caer Gylbi	...	Holyhead	Anglesey 11NW 106	
SH(23)4862	Hen Waliau	...	Caernarvon	Caern 15NE 106	
NX(25)8697	Carronbridge	...	Mort on	Dumfries 22SW 68 (84)	
NX(25)9088	Barburgh Mill	...	Closeburn	Dumfries 40NE 74 (84)	
NS(26)2973	Lurg Moor	...	Greenock	Renfrew 25W 59 (72)	
NS(26)9004	Durisdier (N. of)	...	Durisdier	Dumfries 14SE 68 (84)	
NN(27)8612	Kaims Castle	...	Ardoch	Perth 117NE 55 (63)	
S(33)1004	Llanfair-Caeinion (S. of)	...	Llanfair-	Caerinion Montgom 22SE 117	
SD(34)5528	The Flats	...	Walton le Dale	Lancs 61SW 94	
NY(35)0745	Dubmill Point	...	Holme St.	Cumb 27SW 82	
NY(35)0847	Old Mawbray (N.W. of)	...	Holme St.	Cumb 27SW 82	
NY(35)0848	New Mawbray (W. of)	...	Holme St.	Cumb 27NW 82	
NY(35)0949	Beckfoot	...	Holme St.	Cumb 27NE 82	
NY(35)1051	Wolsey Hall (W. of)	...	Holme Low	Cumb 27NE 75	
NY(35)1092	Dalmakethar	...	Applegarth	Dumfries 33NE 75	
NY(35)1155	East Cote	...	Holme Low	Cumb 20NE 75	
NY(35)1256	Skinburness (N. of)	...	Holme Low	Cumb 20NE 75	
NY(35)1281	Fairholm	...	Dryfesdale	Dumfries 51NW 75	
NY(35)1758	Cardunock (S. of)	...	Bowness	Cumb 14SW 75	
NY(35)1759	Herd Hill	...	Bowness	Cumb 14SW 75	
NY(35)1860	Pasture House	...	Bowness	Cumb 14SW 75	
NY(35)1878	Burnsward	...	Middlebie	Dumfries 51SE 75	
NY(35)2061	Biglands	...	Bowness	Cumb 14NE 75	
NY(35)2274	Broadlee Cottages	...	Middlebie	Dumfries 58NW 75	
NY(35)5036	Salked Gate	...	Penrith	Cumb 49NE 83	
NY(35)5429	Brougham Castle (E. of)	...	Brougham	Westmorland 45W 83	
NY(35)5463	Boothby (N.W. of)	...	Brampton	Cumb 18NW 76	
NY(35)6565	Thorp	...	Upper Denton	Cumb 13SW 76	
NY(35)6722	Castrigg	...	Long Marton	Westmorland 95W 83	
NY(35)7166	Halfwhistle Burn	...	Halfwhistle	Northd 89NW 76	
NY(35)8668	St. Peter's Church	...	Newbrough	Northd 90NE 77	
NY(35)8713	Maiden Castle	...	Stainmore	Westmorland 24NE 84	
NT(36)0314	Redshaw Burn	...	Crawford	Lanark 51NW 68 (84)	
NT(36)0459	Castle Greg	...	Mid Calder	Midloth 11SE 61 (73)	
NT(36)1840	Hallyne (N.W. of)	...	Lynne	Peebles 12NE 62 (80)	
NT(36)5633	Redrig	...	Melrose	Roxb 8NE 70 (81)	
NT(36)7808	Chew Green	...	Kidland	Northd 31SW 70 (86)	

Grid Reference	Name	Parish	County	6-incb	1-incb
FORTLETS (contd.)					
SK(43)3854	Pentrich Camp...	S. Wingfield	Derby	35sw	111
SK(43)6592	Bawtry (S.E. of)	Scaftworth ...	Notts	35w	103
NZ(45)0558	Apperley Dene	Broomley ...	North	101se	77
NZ(45)0886	Hartburn (N.W. of)	High Angerton	North	68sw	77
NZ(45)1608	Carlin Moor	East Layton	Yorks	24se	85
NU(46)0050	Springhill	Tweedmouth	North	4nw	64
TQ(51)8086	Hadleigh	Hadleigh	Essex	82se	162
SIGNAL STATIONS					
SX(20)9295	Stoke Hill	Heavitree ...	Devon	68sw	176
SS(21)6649	Martinhoe (N.W. of)	Martinhoe ...	Devon	2se	163
SS(21)7849	Old Burrow	Countisbury	Devon	3se	163
SN(22)8104	Hirfynydd	Dylais Lower	Glam	98e	133
SH(23)5063	Bryn Glas	Llanbeblig ...	Caern	11sw	107
NX(25)7365	Glenloch (N. of)	Crossmichael	Kirkcud	35se	74 (92)
NX(25)794	Thornhill	Morton	Dumfries	31ne	74 (84)
NN(25)9384	Bankfoot	Kirkmahoe ...	Dumfries	41sw	75
NN(27)8410	Black Hill	Ardoch	Perth	117nw	54 (63)
NN(27)8714	Westerton	Muthill	Perth	107se	55 (63)
NN(27)9028	Sma' Glen	Fowls Wester	Perth	83se	55 (63)
NN(27)9118	Parkneuk	Griff	Perth	108nw	55 (63)
NN(27)9318	Raith (N. of)	Trinity Gask	Perth	108nw	55 (63)
NN(27)9418	Arduinie (S.E. of)	Trinity Gask	Perth	108nw	55 (63)
NN(27)9518	Craigens (N. of)	Trinity Gask	Perth	108ne	55 (63)
NN(27)9618	Kirkhill (N.E. of)	Trinity Gask	Perth	108ne	55 (63)
NN(27)9818	Muir o'Fauld (E. of)	Trinity Gask	Perth	108ne	55 (63)
NN(27)9919	Gask House (N.W. of)	Findo Gask	Perth	108ne	55 (63)
NN(27)9919	Witch Knowe	Flimby	Cumb	44se	82
NY(35)0234	Rischow (S. of)	Hesket	Cumb	31nw	83
NY(35)4448	Wreay Hall (S.E. of)	Hesket	Cumb	31sw	83
NY(35)4647	Barrock Fell	Penrith	Cumb	49se	83
NY(35)5034	Stonybeck (N. of)	Askerton	Cumb	8se	76
NY(35)5771	Gillales	Upper Denton	Cumb	12se	76
NY(35)6165	Mains Rigg	Murton	Westmorland	15ne	83
NY(35)7119	Brackenber	Thorngrifton	North	90nw	77
NY(35)7866	Barcombe	Stainmore	Westmorland	44ne	84
NY(35)8811	Roper Castle	Corsenside ...	North	66sw	77
NY(35)9082	Four Laws	Bowes	Yorks	11se	84
NY(35)9212	New Spital (N.E. of)	Bowes	Yorks	11se	84
NY(35)9512	Vale House (N.W. of)	Moffat	Dumfries	9nw	68 (84)
NT(36)0511	White Type	Fiskdalemuir	Dumfries	18ne	69 (85)
NT(36)3004	Craik Cross Hill	Fala & Soutra	Midloth	15se	62 (74)
NT(36)4558	Soutra Aisle	Melrose	Roxb	8ne	70 (80)
NT(36)5532	Eildon Hill North	Hobkirk	Roxb	18se	70 (86)
NT(36)5815	Rubers Law	Oxnam	Roxb	27sw	70 (86)
NT(36)7909	Brownhart Law	Findo Gask	Perth	97sw	55 (63)
NO(37)0019	Moss-Side	Findo Gask	Perth	97sw	55 (63)
NO(37)0220	Thornhill	Caputh	Perth	63se	49 (57)
NO(37)1739	Black Hill	Saltburn	Yorks	8sw	86
NZ(45)6822	Huntcliff	Lythe	Yorks	19se	86
NZ(45)8315	Goldsbrough (N. of)	Staintondale	Yorks	47sw	93
NZ(45)9801	Ravenscar	Thornham	Norfolk	gne	124
TF(53)7242	Warborough Hill	Stiffkey	Norfolk	8ne	125
TA(54)9643	Castle Hill	Scarborough	Yorks	78sw	93
TA(54)9589	Carr Naze	Filey	Yorks	94se	93
TA(54)1281	Corton ...	Corton	Suffolk	4se	137
TM(62)3497					
TEMPORARY CAMPS					
SN(22)8026	Arosfa Gareg ...	Llandeusan	Cardm	35ne	140
SN(22)8231	Y Pigwn	Train-Glas	Brecon	35ne	140
SH(23)6655	Pen-y-Gwrhyd...	Beddeleert ...	Caernarvon	22ne	107
NX(25)7364	Glenloch (S.E. of)	Crossmichael	Kirkcud	42ne	74 (88)
NX(25)7365	Glenloch (N. of)	Crossmichael	Kirkcud	35se	74 (88)
NX(25)8697	Carronbridge	Morton	Dumfries	22sw	68 (84)
NX(25)9180	Fourmerkland ...	Holywood ...	Dumfries	48ne	74 (88)
NX(25)9284	Ellisland	Dunscore	Dumfries	41sw	74 (88)
NX(25)9384	Bankfoot	Kirkmahoe ...	Dumfries	41sw	75
NX(25)9682	Galloberry	Kirkmahoe ...	Dumfries	41sw	75
NS(26)5872	Balmuldry (N.E. of)	Cadder	Lanark	1sw	60 (72)
NS(26)7777	Toll Park	Cumbernauld	Dunbarton	(det)	20sw
NS(26)8279	Bonnybridge	Falkirk	Stirling	29ne	61 (67)
NS(26)8381	Camelon (N.W. of)	Falkirk	Stirling	24sw	61 (67)
NS(26)8680	Camelon (S.W. of)	Falkirk	Stirling	30nw	61 (67)
NS(26)8903	Durisdale (S. of)	Durisdale	Dumfries	14se	68 (84)
NS(26)9146	Cleghorn (E. of)	Lanark	Dumfries	35ne	61 (73)
NS(26)9244	Corbichall	Carstairs	Lanark	26sw	61 (79)
NS(26)9478	Polmont	Grangemouth	Stirling	31nw	61 (67)
NS(26)9916	Little Clyde	Crawford	Lanark	30ne	68 (84)
NN(27)7700	Dunblane (S.W. of)	Dunblane	Perth	132ne	54 (67)
NN(27)7720	Dalginross (S. of)	Comrie	Perth	94se	54 (63)
NN(27)8310	Ardoch	Ardoch	Perth	117sw	54 (63)
NN(27)8410	Black Hill	Ardoch	Perth	117nw	54 (63)
NN(27)9018	North Mains	Griff	Perth	108nw	55 (63)
NN(27)9218	Shearston (S.W. of)	Trinity Gask	Perth	108nw	55 (63)
NN(27)9919	Gask House (N.W. of)	Findo Gask	Perth	108ne	55 (63)
SO(32)2199	Forden Gaer (N. of)	Forden	Montgom	30se	128
SO(32)4877	Bromfield	Bromfield	Salop	78nw	129
NY(35)1282	Torwood	Dryfesdale ...	Dumfries	31nw	75
NY(35)1878	Burnswark	Middlebie	Dumfries	51se	75
NY(35)2174	Birrens	Middlebie	Dumfries	58nw	75
NY(35)2176	Middlebie	Middlebie	Dumfries	52sw	75
NY(35)3827	Troutbeck	Hutton Soil	Cumb	57se	83
NY(35)3979	Giltsockie	Canonbie	Dumfries	53ne	76
NY(35)4431	Carleton (S.E. of)	St. Cuthbert	Cumb	24sw	76
NY(35)4742	Petteril Green ...	Plumpton Wall	Cumb	39ne	83
NY(35)4938	Old Penrith (N.E. of)	Plumpton Wall	Cumb	39se	83
NY(35)5033	Plumpton Head	Penrith	Cumb	49ne	83
NY(35)6523	Powis Cottages	Crackenhorpe	Westmorland	9nw	83
NY(35)7166	Great Chesters (N.E. of)	Waltown	North	89nw	76
NY(35)7416	Sandford (N.E. of)	Warcop	Westmorland	16sw	84
NY(35)7769	Dimisdale	Thorngrifton	North	80se	77
NY(35)8167	Sandyford	Haydon	North	90nw	77
NY(35)8199	Bellshiel	Rochester	North	47nw	70 (86)
NY(35)8496	Horsley ...	Rochester	North	47se	70 (86)
NY(35)8693	Dargues	Troughend ...	North	58ne	77
NY(35)9012	Rey Cross	Bowes	Yorks	11sw	84
NY(35)9082	Swine Hill	Corsenside	North	66sw	77
NY(35)9963	Farmley	Corbridge	North	92sw	77
NT(56)0081	Bo'ness	Bo'ness & Carriden	West Lothian	1se	61 (67)

Grid Reference	Name	County 6-inch	1-inch	County 6-inch	1-inch
TEMPORARY CAMPS (contd.)					
NT(36)0802	Beattock
NT(36)0900	Tassiesholm
NT(36)2040	Lyne (S. of)
NT(36)3336	Innerleithen (S. of)
NT(36)4225	Oakwood (S.E. of)
NT(36)4754	Kirktonhill
NT(36)5545	St. Leonard's Hill
NT(36)5734	Broomhill
NT(36)7514	Pennymuir
NT(36)8105	Featherwood (N. of)
NT(36)8200	Sills Burn
NO(37)0317	Forteviot (W. of)
NO(37)0722	Aberdalgie (N. of)
NO(37)1028	Grassy Walls
NO(37)2237	Lintrose
NO(37)3046	Cardean (N.E. of)
NO(37)4655	Oathlaw (S.W. of)
NO(37)4944	Kirkbuddo (N.W. of)
NO(37)6164	Keithock
NO(37)6766	Kair House
NO(37)8599	Normandykes
NO(37)8490	Raedykes
NJ(38)6538	Glenmailen
NJ(38)7816	Kintore (S.W. of)
SE(44)2298	Catterick Bridge (S. of)
NZ(45)2512	Cleasby (S.E. of)
TL(52)1099	Sutton Cross
NT(36)7808	Chew Green
TF(33)9539	Wighton (S.E. of)
PRACTICE CAMPS					
ST(31)1399	Heol-ddu-uchaf
SO(32)0559	Llandrindod Common
NT(36)7612	Woden Law
SE(44)5914	Bootham Stray
SE(44)7890	Cawthorn (N.E. of)
TR(61)3141	Devil's Drop
TR(61)3241	Dover Castle
LIGHTHOUSES					
SW(10)5531	St. Hillary's Church
SW(10)5128	St. Breaca's Church
SW(10)7241	Mynteer Farm
SX(20)0588	Trethevey
SX(20)0789	St. Materiana's Church
SS(21)7496	Melin Crythan
SS(21)7589	Aberavon
SS(21)7887	Port Talbot (S.E. of)
SS(21)8185	East Lodge
SS(21)8282	Pyle Road
MILESTONES					
SW(10)5531	St. Hillary's Church
SW(10)5128	St. Breaca's Church
SW(10)7241	Mynteer Farm
SX(20)0588	Trethevey
SX(20)0789	St. Materiana's Church
SS(21)7496	Melin Crythan
SS(21)7589	Aberavon
SS(21)7887	Port Talbot (S.E. of)
SS(21)8185	East Lodge
SS(21)8282	Pyle Road



Made and published by the
Director General of the Ordnance Survey,
Chessington, Surrey, 1956

© *Crown Copyright*