

The Colonial Office list : map supplement.

Contributors

Great Britain. Colonial Office.

Publication/Creation

London : H.M.S.O., 1948.

Persistent URL

<https://wellcomecollection.org/works/e3zwqka9>

License and attribution

This work has been identified as being free of known restrictions under copyright law, including all related and neighbouring rights and is being made available under the Creative Commons, Public Domain Mark.

You can copy, modify, distribute and perform the work, even for commercial purposes, without asking permission.



Wellcome Collection
183 Euston Road
London NW1 2BE UK
T +44 (0)20 7611 8722
E library@wellcomecollection.org
<https://wellcomecollection.org>

NOT TO BE TAKEN FROM THE LIBRARY

THE
COLONIAL OFFICE LIST
MAP SUPPLEMENT



LIBRARY

YN. 4 (2)


Date 3 January 1949


WELLCOME
TROPICAL
INSTITUTE

Accession No. 33119 (supp)



22101474819





THE
COLONIAL OFFICE
LIST

MAP SUPPLEMENT



LONDON


HIS MAJESTY'S STATIONERY OFFICE

1948

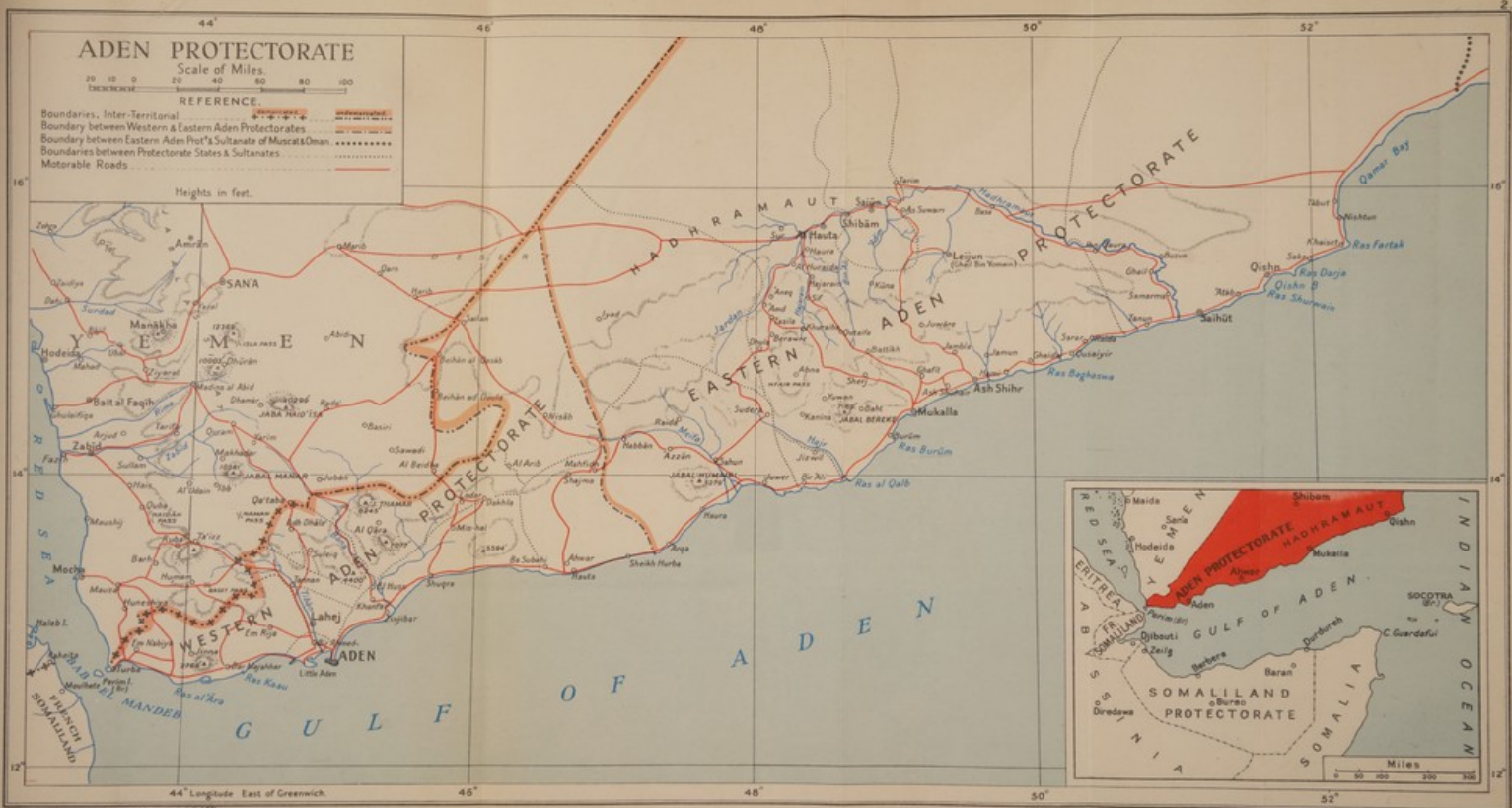
CONTENTS

	<i>Map No.</i>
The World	1
Aden	2
Bahama Islands	3
Barbados	4
Bermuda	5
British Guiana	6
British Honduras	7
Cyprus	8
Falkland Islands and Dependencies	9
Federation of Malaya, and Singapore	10
Fiji	11
Gambia	12
Gibraltar	13
Gold Coast	14
Hong Kong	15
Jamaica	16
Kenya	17
Leeward Islands	18
Malta	19
Mauritius	20
Nigeria	21
North Borneo	22
Northern Rhodesia	23
Nyasaland	24
St. Helena	25
Ascension	26
Tristan da Cunha	27
Sarawak and Brunei	28
Seychelles	29
Sierra Leone	30
Somaliland Protectorate	31
Tanganyika Territory	32
Trinidad and Tobago	33
Uganda	34
Western Pacific	35
British Solomon Islands Protectorate	36
Windward Islands	37
Zanzibar	38
Pemba	39






MAP OF THE
WORLD
THE MOST ACCURATE AND COMPLETE
MAP OF THE WORLD
PUBLISHED BY
WILSON & JOHNSON
NEW YORK





Published by Directorate of Colonial Surveys D.C.S. 17/2
10,500/4,448 S.F.C.

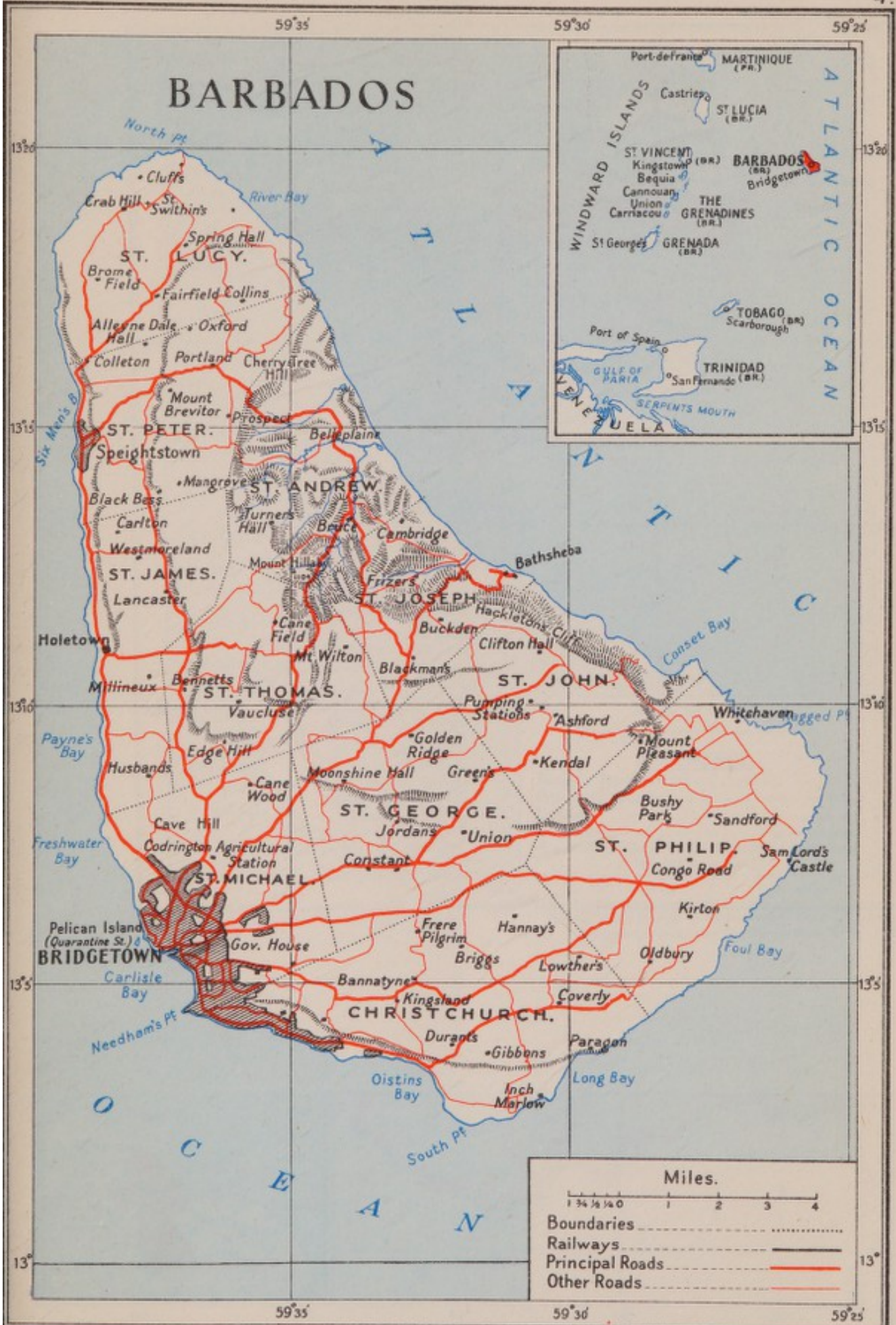
Compiled and Drawn by Directorate of Colonial Surveys
Photolithographed and Printed by War Office, 1948




G
U
L
F
O
F
M
E
X
I
C
O

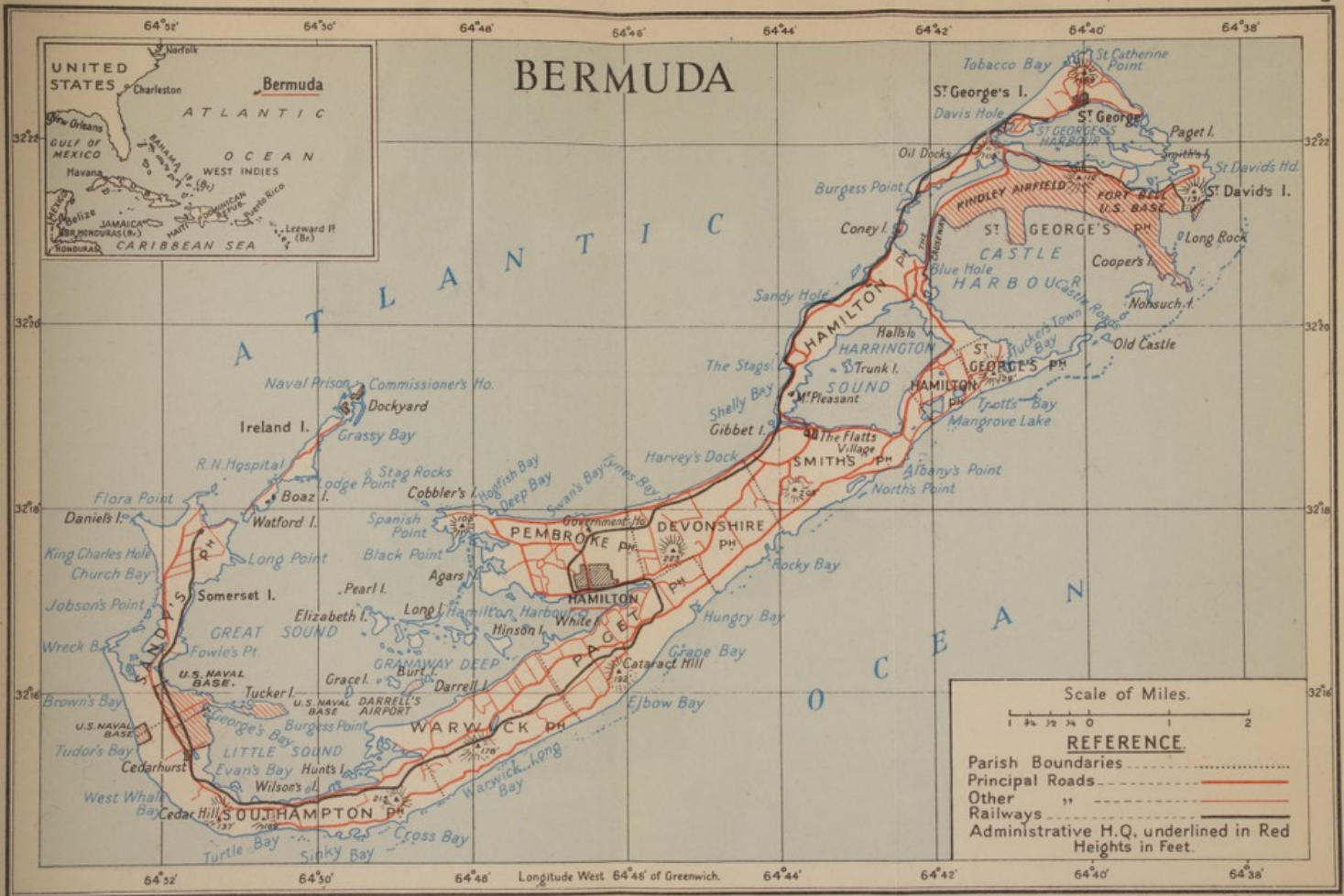
12

50°



BARRADOS



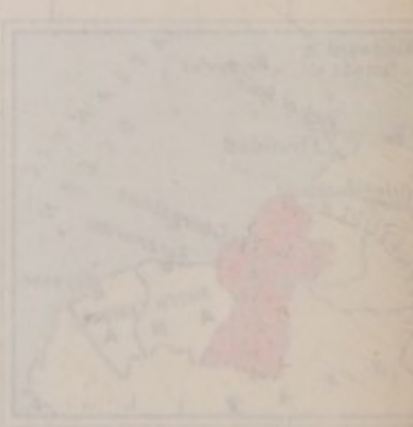
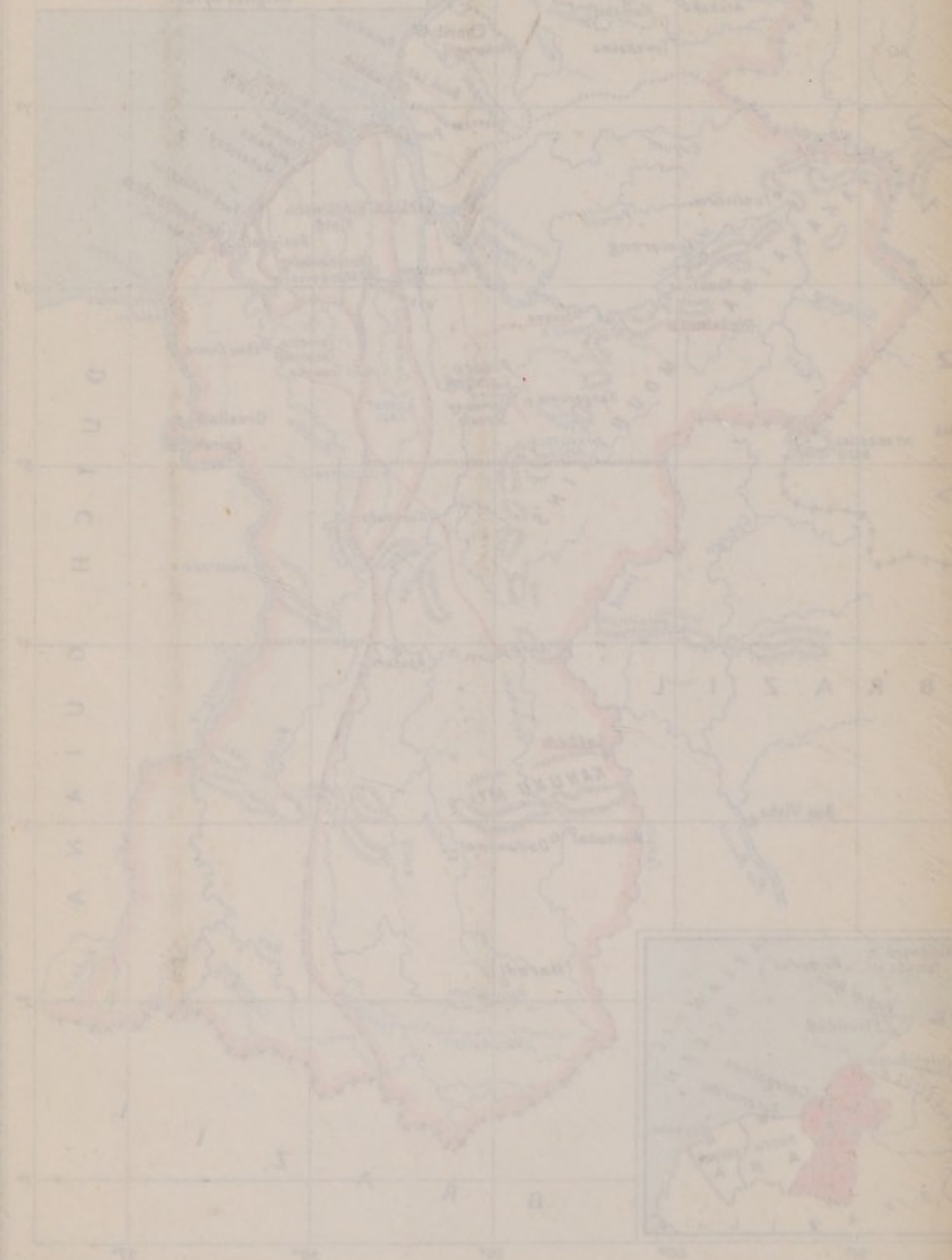


Published by Directorate of Colonial Surveys D.C.S.17/4
 10,500/4/48 S.P.C.

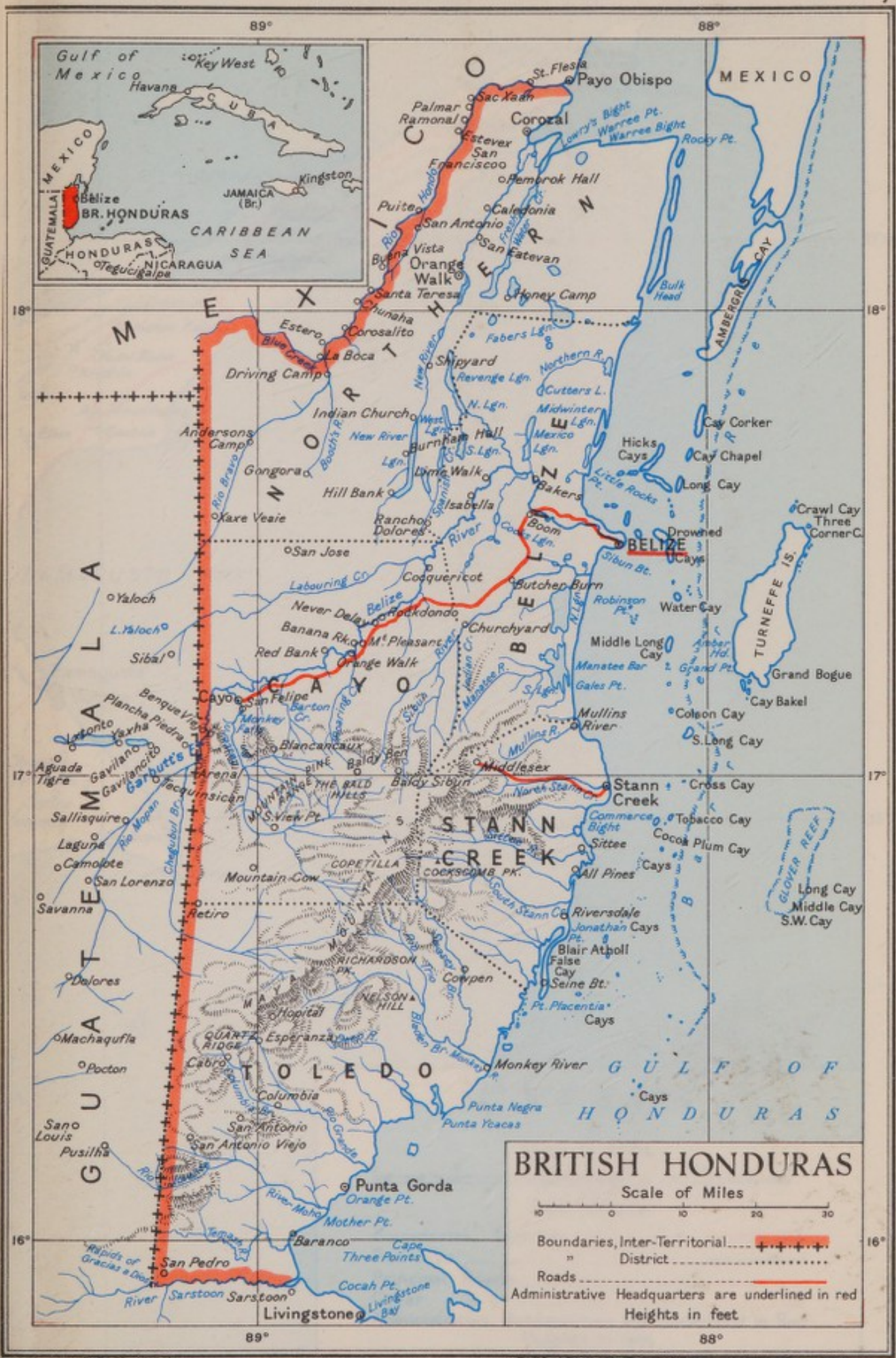
Compiled and Drawn by Directorate of Colonial Surveys.
 Photolithographed and Printed by War Office, 1948.

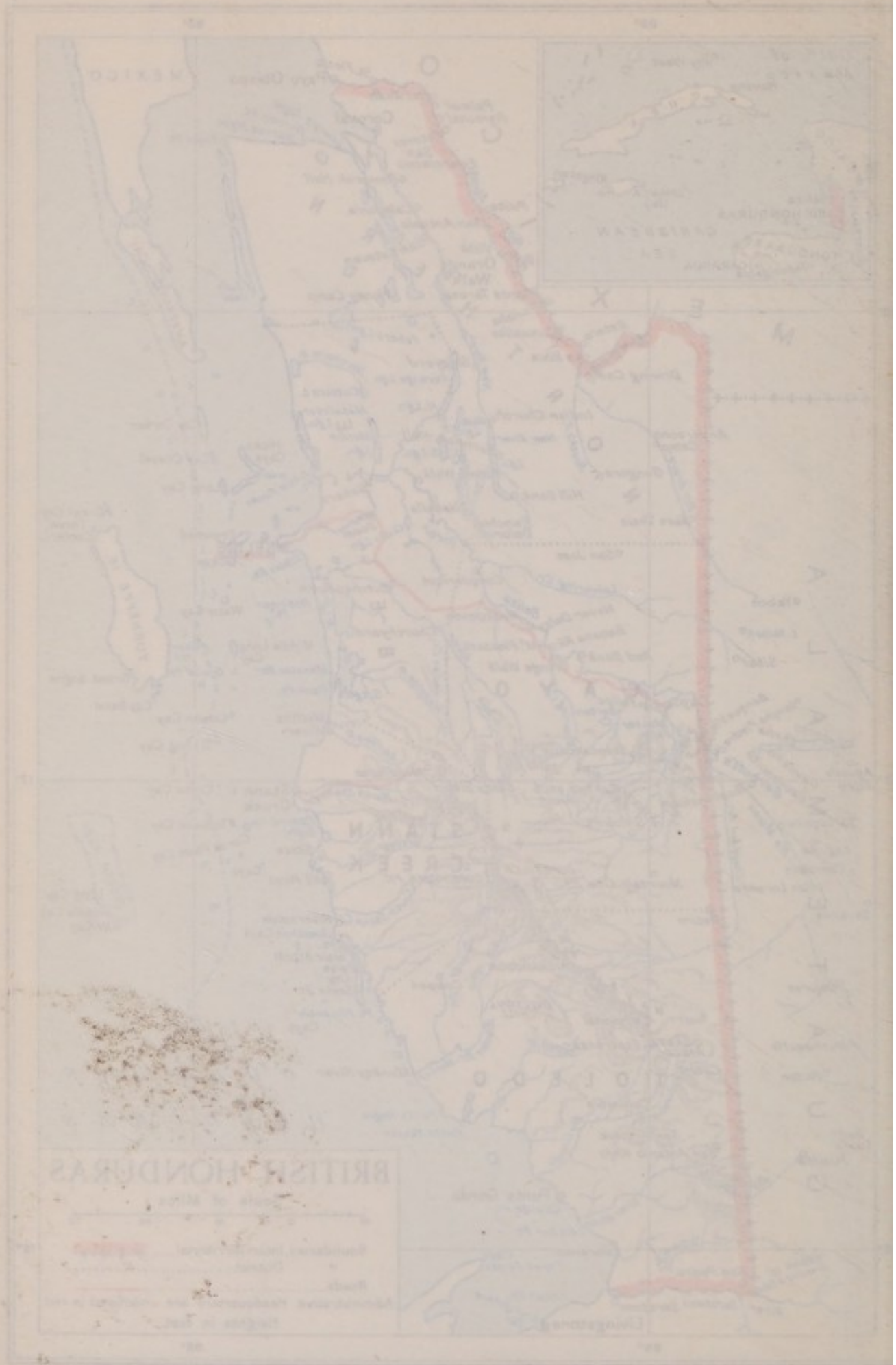
BRITISH GUIANA

Miles
Boundaries (see text)
Administrative Districts
Rivers
Highways
Great
Distances from Port of Spain to various parts of the Territory



Published by the Government of British Guiana
Printed and Published by the Government of British Guiana








Published by Directorate of Colonial Surveys D.C.S. 17/6.
H.O. 606/4/44 S.P.C.


Compiled and Drawn by Directorate of Colonial Surveys.
Photographed and Printed by War Office, 1948.





FEDERATION OF MALAYA, AND SINGAPORE

Scale of Miles




REFERENCE

- Boundaries, Inter-Territorial:
- State & Settlement:
- Railways:
- Principal Roads:
- Other:
- Singapore:


Heights in Feet

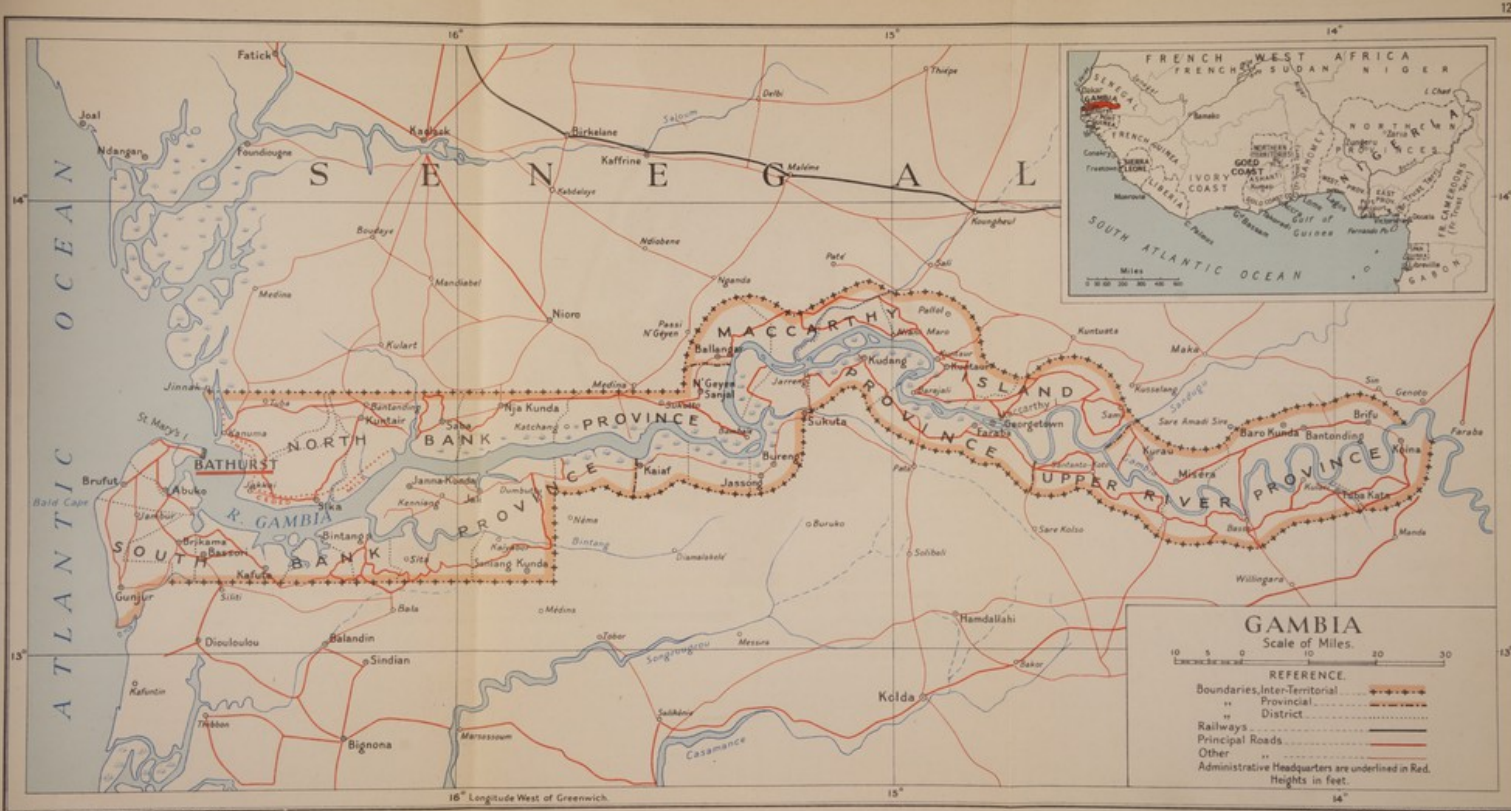


Longitude East 102° of Greenwich










Published by Directorate of Colonial Surveys D.C.S. 17/11
H.S.M. 16/48 S.R.C.

Compiled and Drawn by Directorate of Colonial Surveys
Photographed and Printed by War Office, 1948



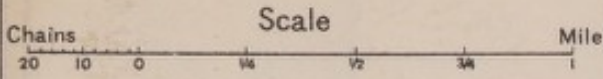
B

S

100 YDS

510 YDS

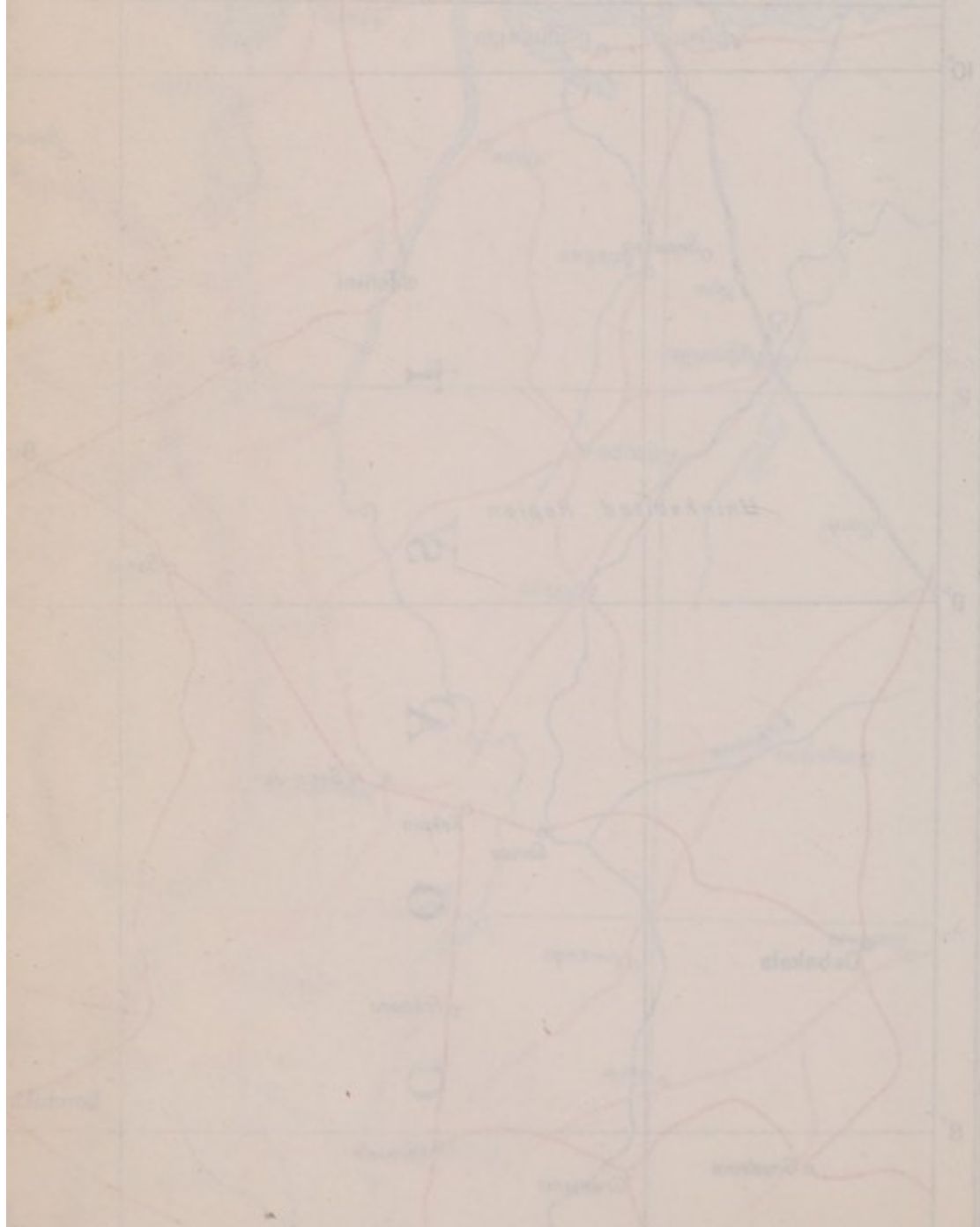

GIBRALTAR




Boundary, Inter-Territorial
 Principal Roads













JAMAICA

Scale of Miles



REFERENCES

- Administrative Headquarters are indicated in red
- Other
- Principal Roads
- Railways
- Parishes
- Boundaries of Counties



JAMAICA

Scale of Miles

0 5 10 15 20

REFERENCES

Boundaries of Counties
 in Parish
 Railways
 Principal Roads
 Other
 Administrative boundaries are indicated in red
 Heights in feet



Scale of Miles
0 20 40 60 80 100

Compiled and Drawn by Directorate of Colonial Surveys
Photolithographed and Printed by War Office, 1948

ANGLO-EGYPTIAN

SUDAN

EGYPT

PALESTINE

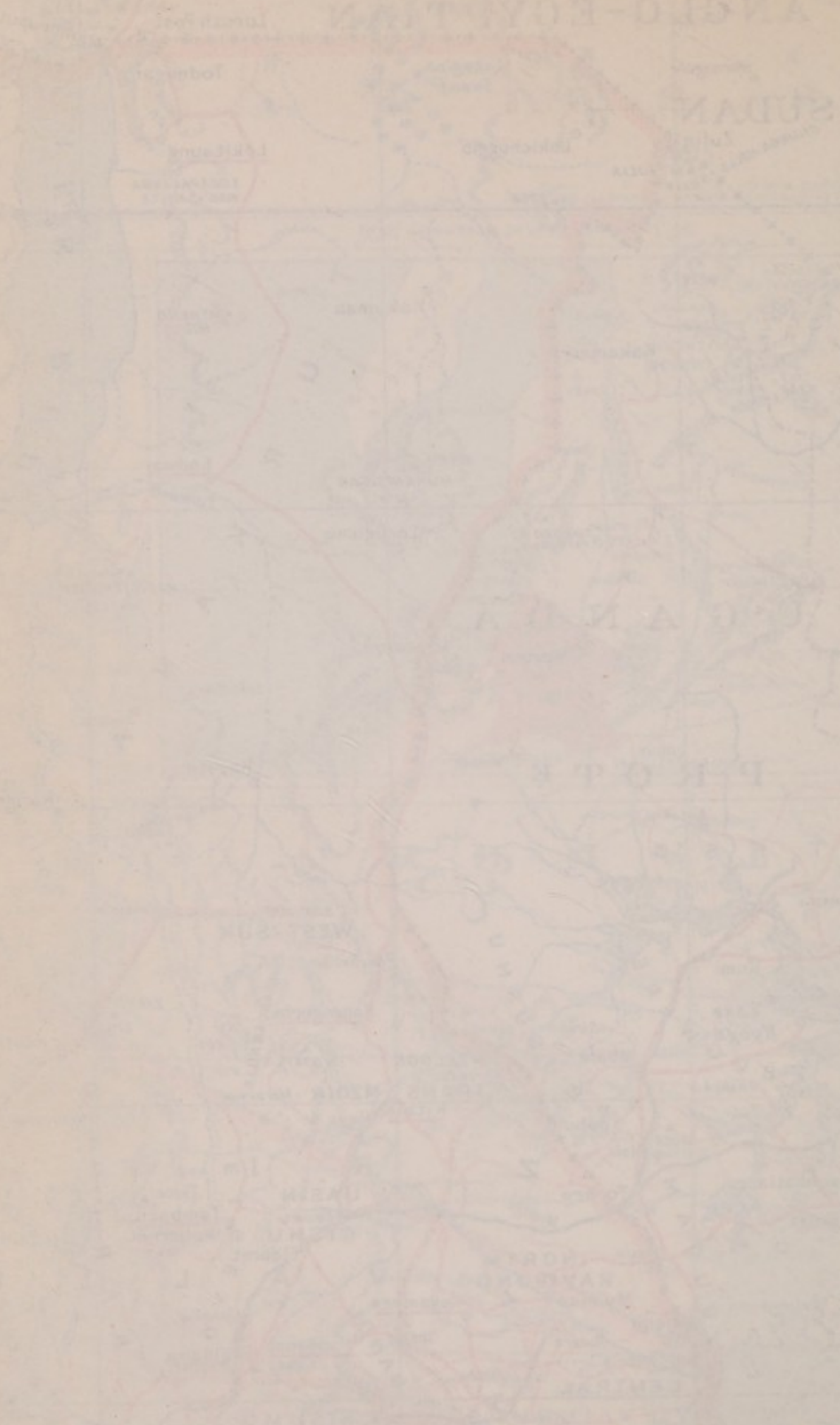
WEST BANK

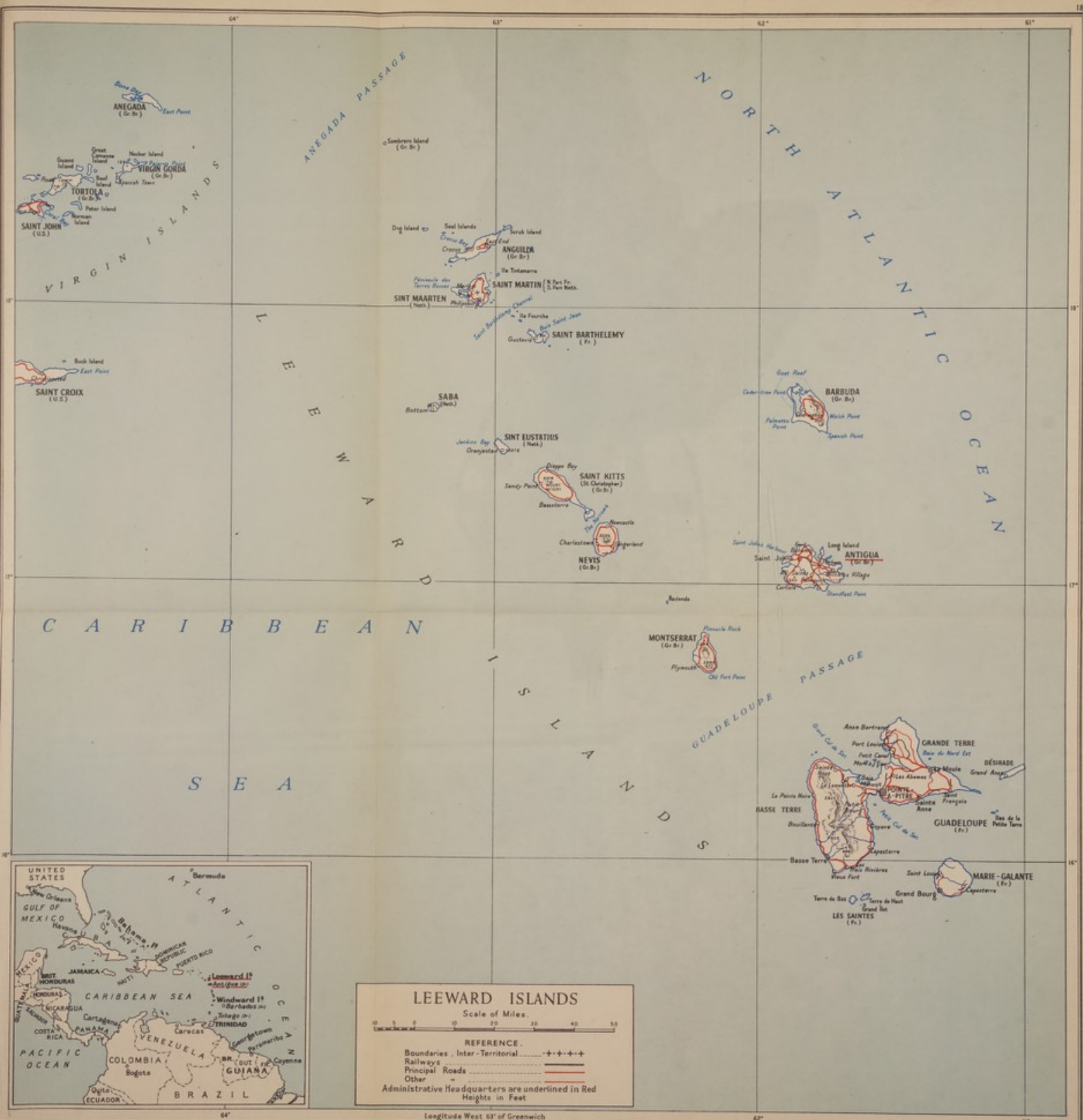
JERUSALEM

JORDAN

LEBANON


SYRIA





Revised by Directorate of Colonial Surveys D.C.S. 1937
1,000/100 S.P.C.


Compiled and Drawn by Directorate of Colonial Surveys
Photolithographed and Printed by War Office, 1942.





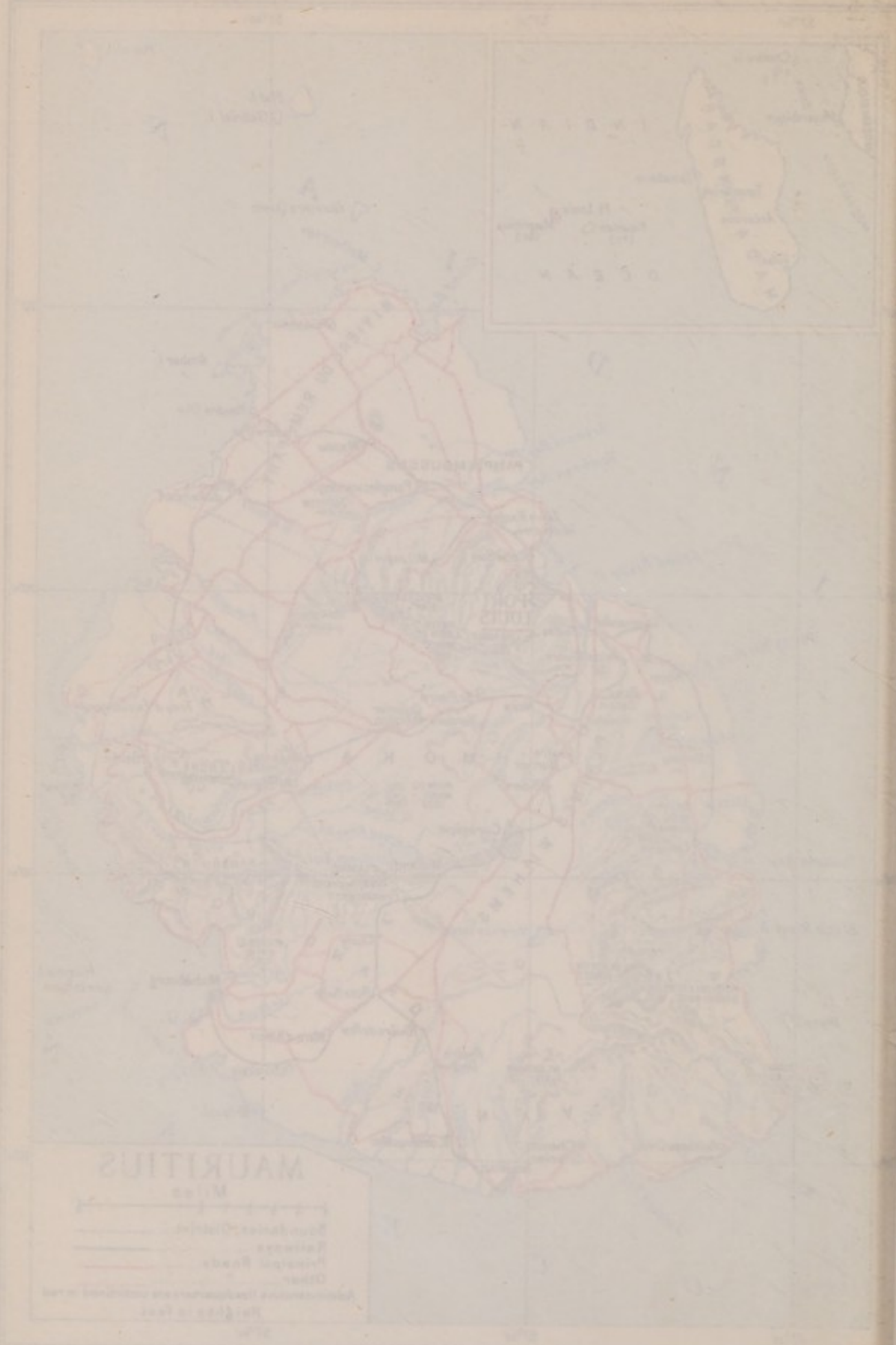
Published by Directorate of Colonial Surveys D.C.S.17/19
 10,500/4/48 S.P.C

Compiled and Drawn by Directorate of Colonial Surveys.
 Photolithographed and Printed by War Office, 1948.



1:50,000 Scale
Department of Mines
Geological Survey of Victoria
1900





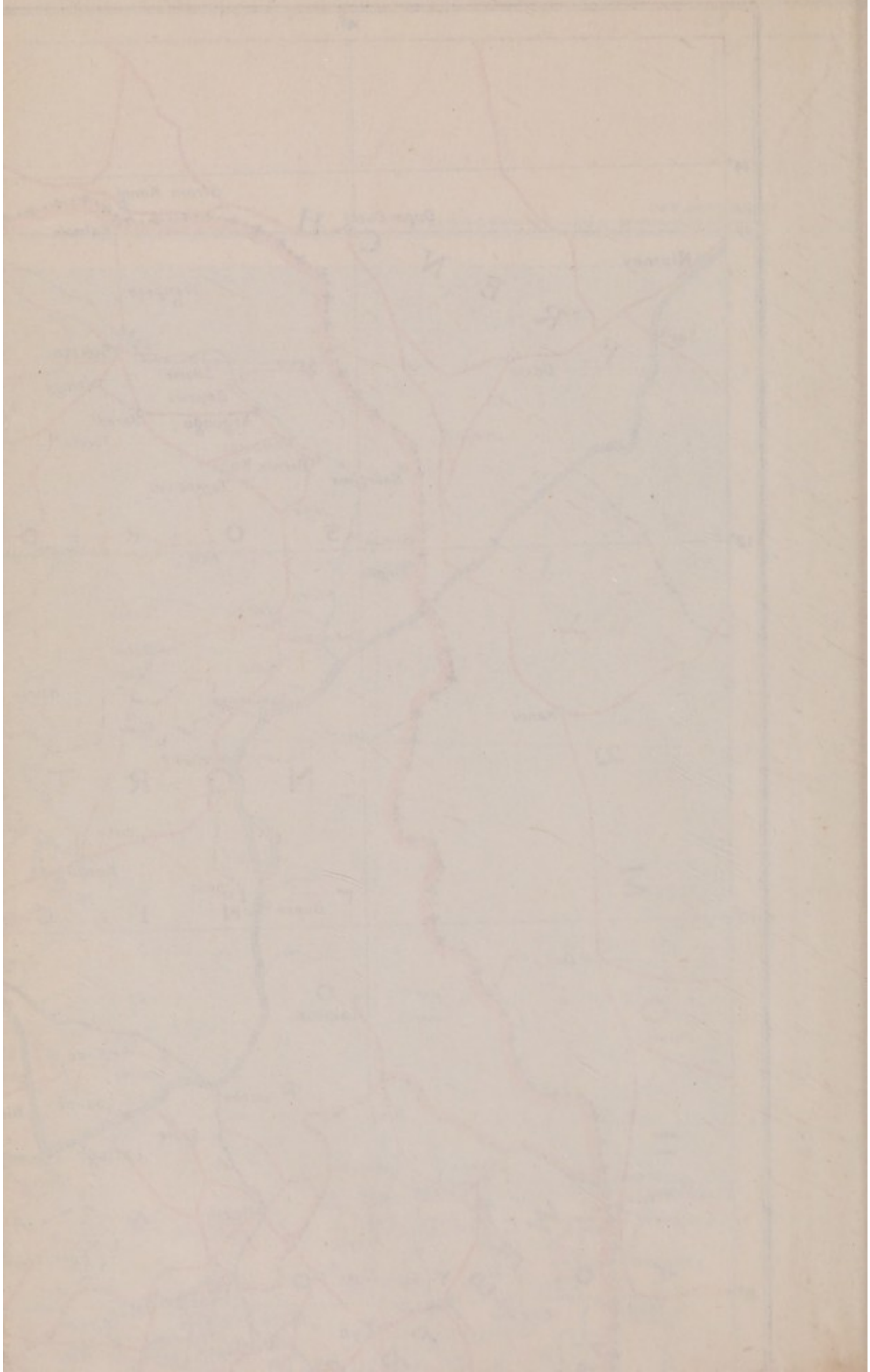
MAURITIUS

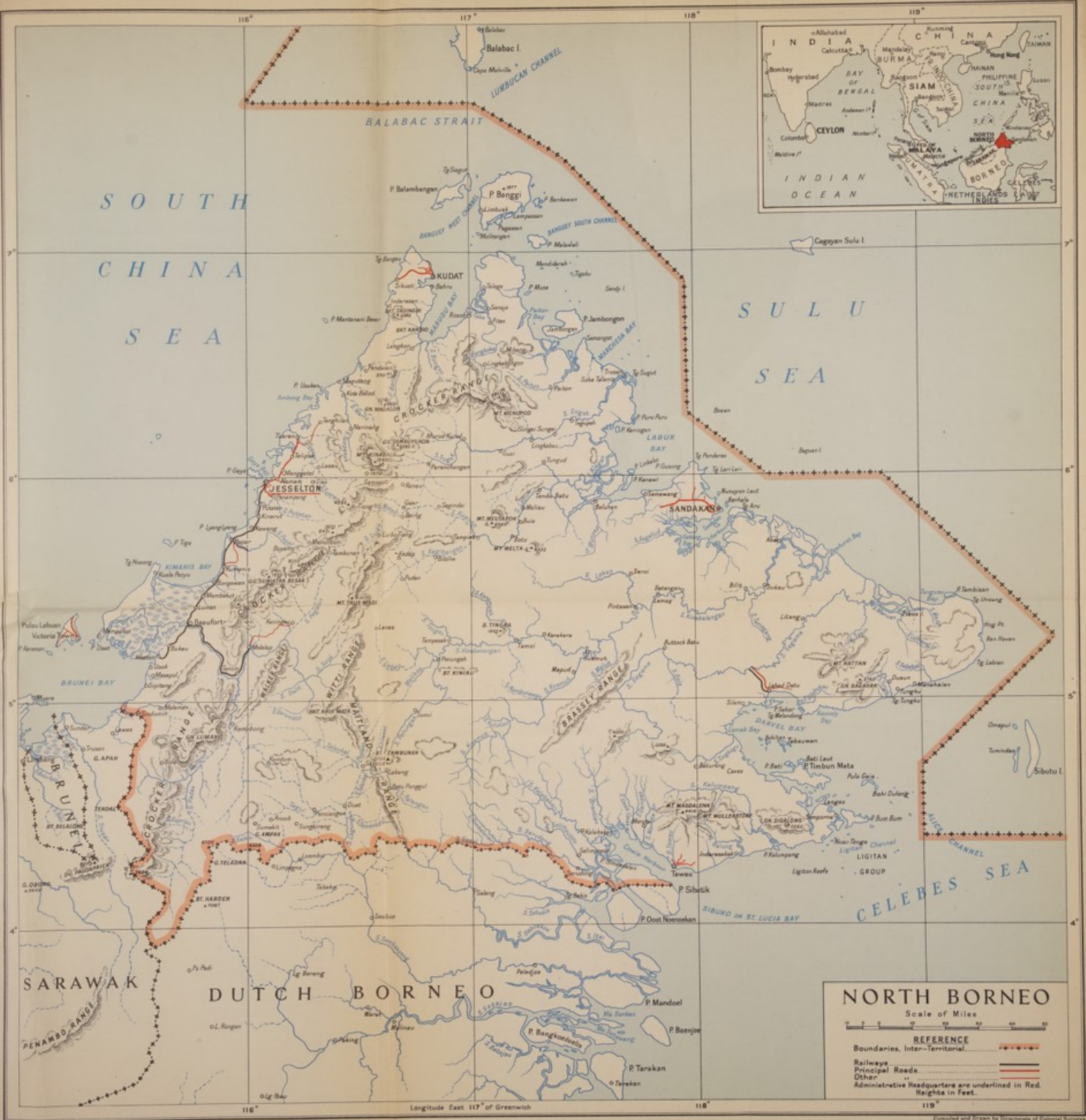
Miles
 0 1 2 3 4 5 6 7 8 9 10
 Railways
 Roads
 Administrative boundaries
 Districts in Mauritius



Published by Directorate of Colonial Surveys D.C.S. 17/21 4,000/1/46 S.P.C.


Compiled and Drawn by Directorate of Colonial Surveys. Photolithographed and Printed by War Office, 1947.





Published by the Director of Colonial Surveys D.C.S. 117/22. © 1922 G.I.C.

Compiled and Drawn by Directorate of Colonial Surveys Photolithographed and Printed by War Office, 1948.



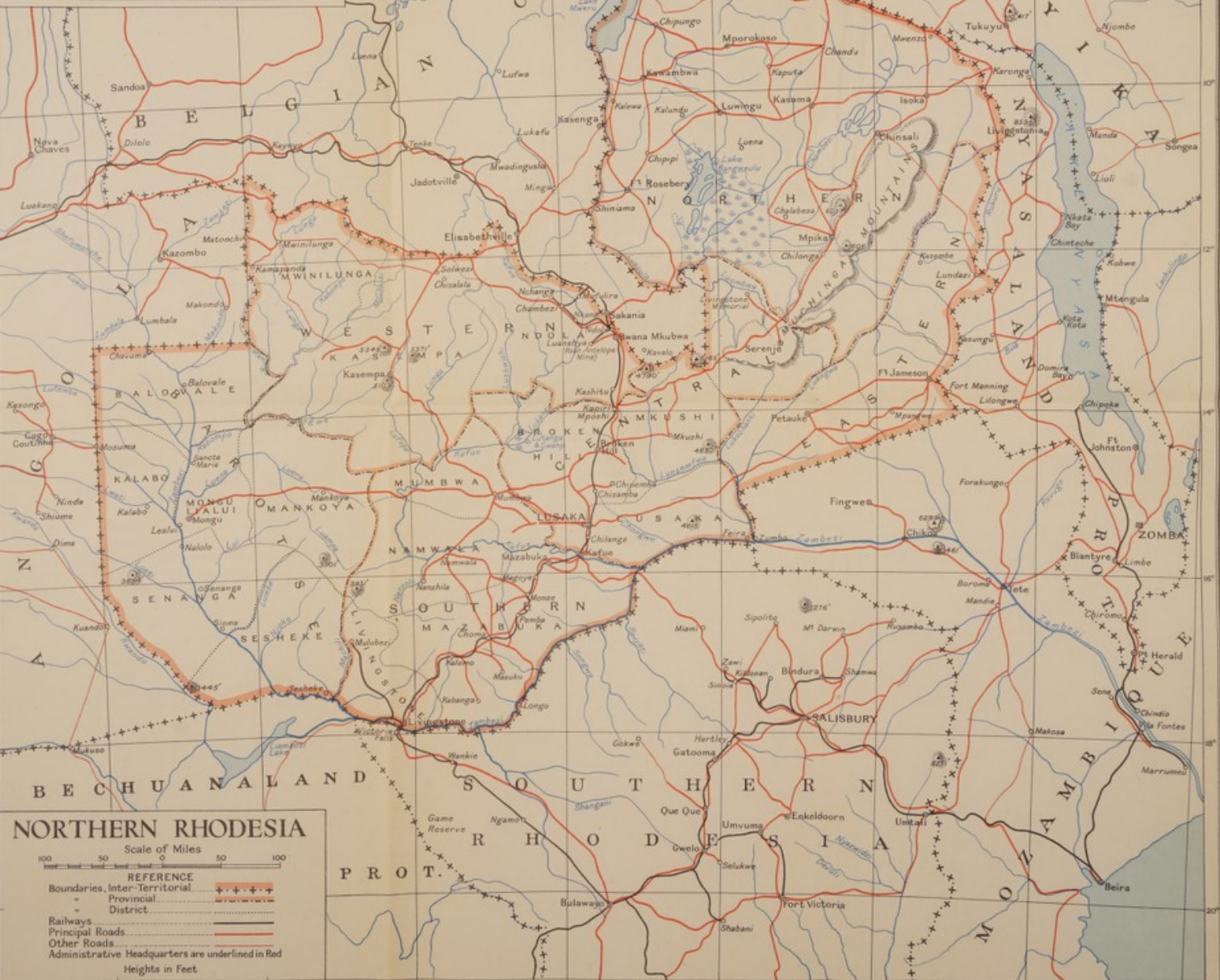
SOUTH WEST

DOLLAR

CENTRAL

WEST

JESSE

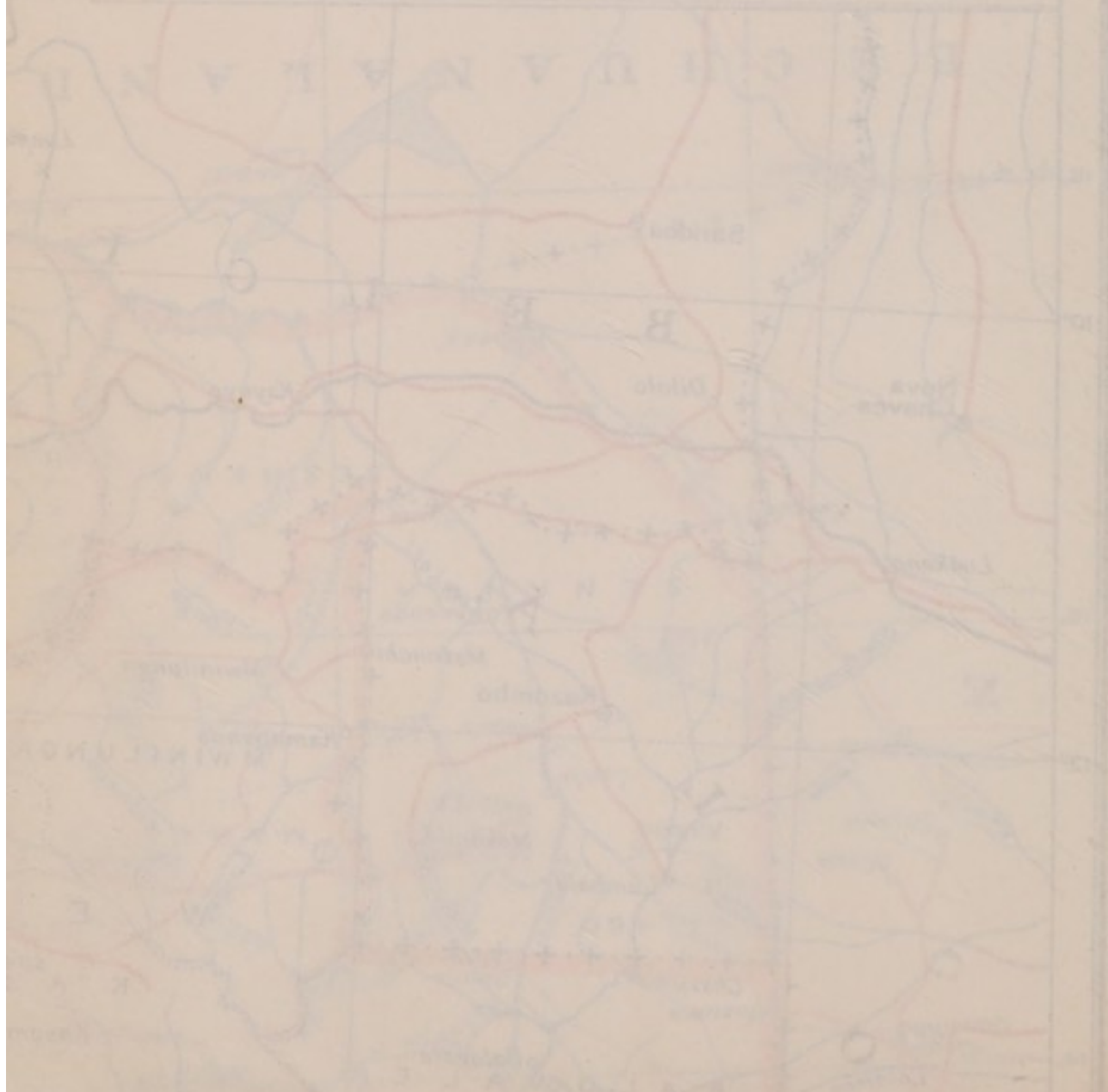


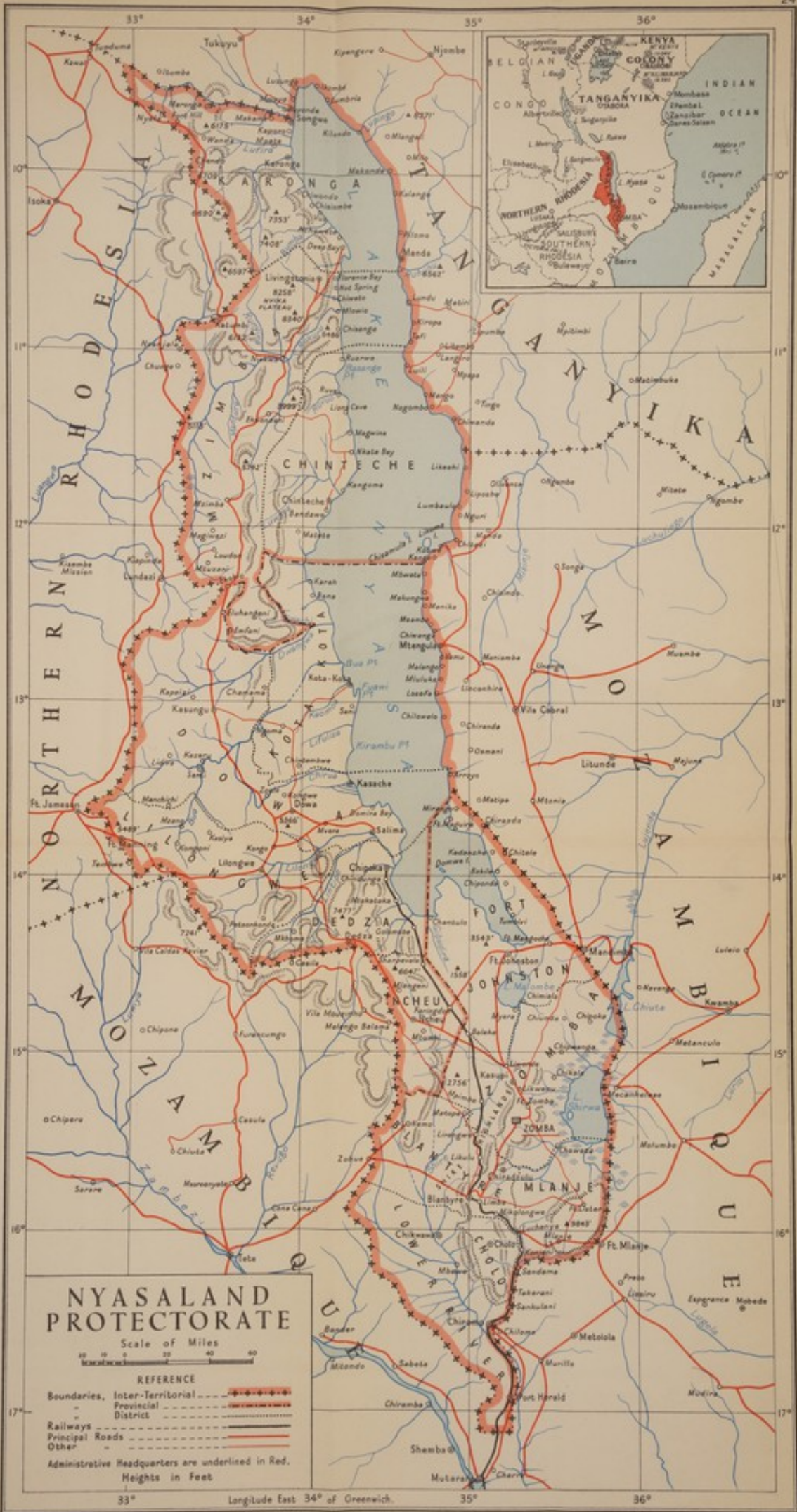
NORTHERN RHODESIA


Scale of Miles
0 50 100

REFERENCE

- Boundaries, Inter-Territorial + + + + +
- Provincial - - - - -
- District - - - - -
- Railways = = = = =
- Principal Roads — — — — —
- Other Roads - - - - -
- Administrative Headquarters are underlined in Red
- Heights in Feet





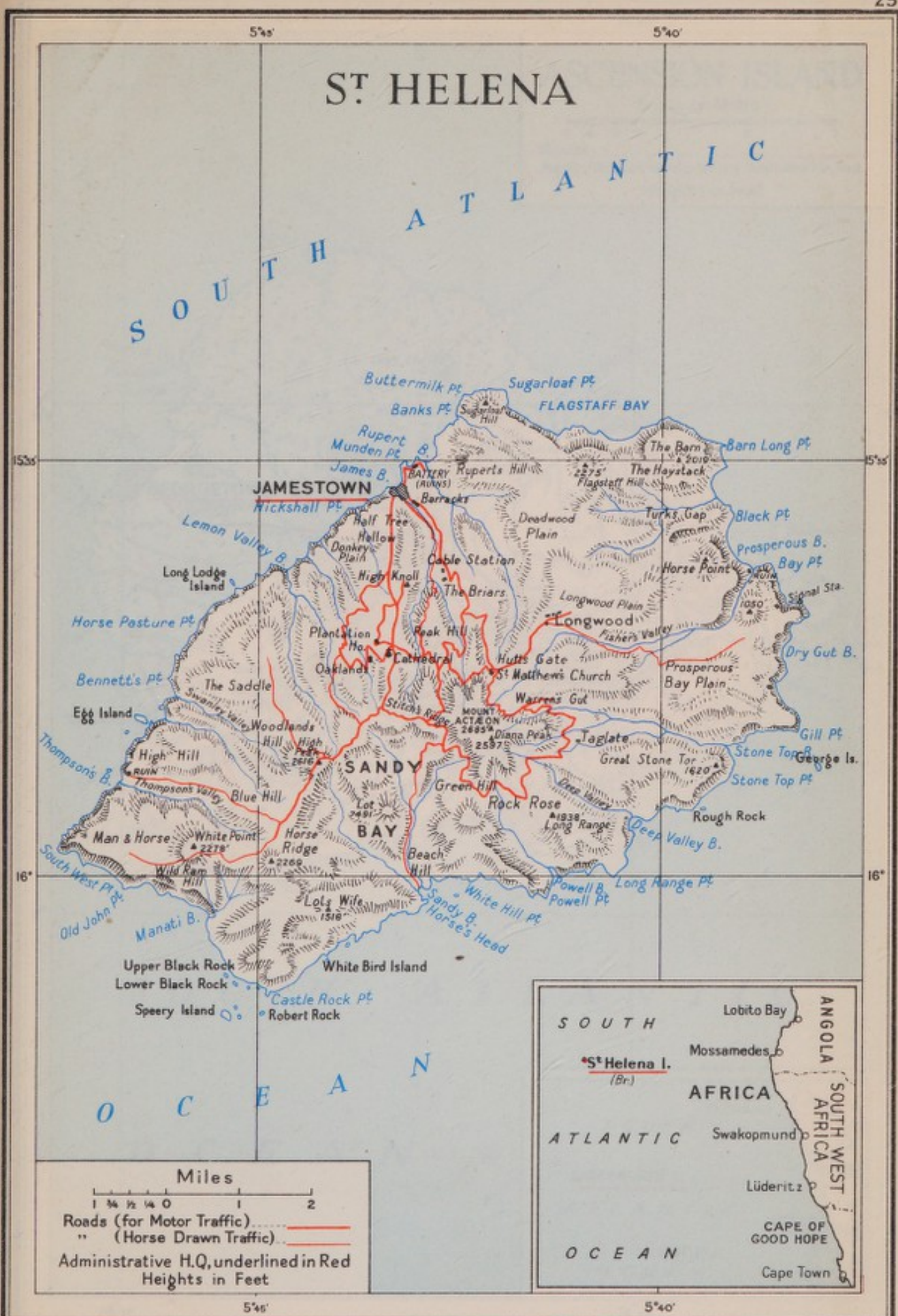


PROVANSKA


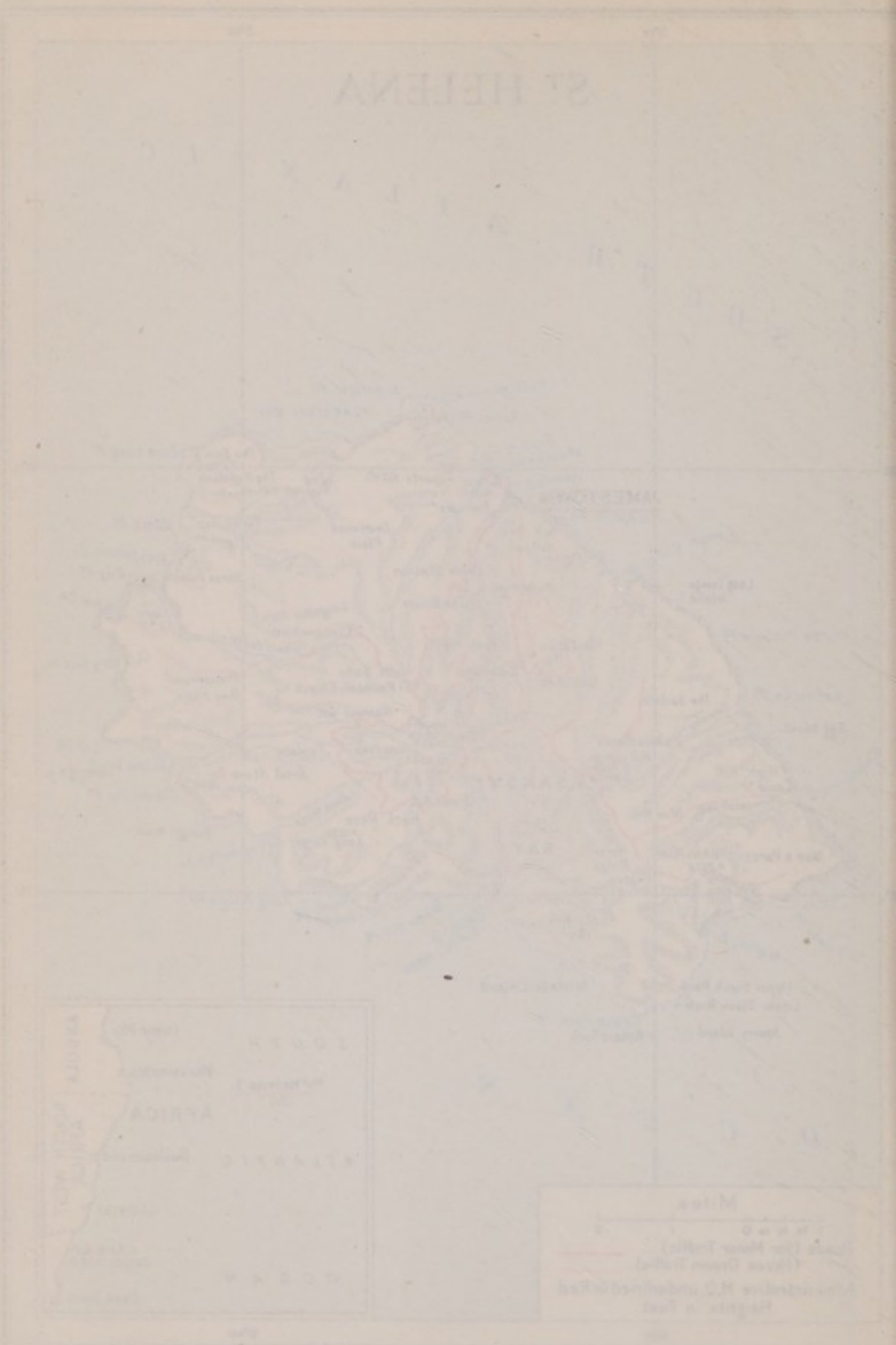
СИБИР

КАВКАЗ

БЛЕНКИ



ST HELENA




14° 25'

14° 20'

ASCENSION ISLAND

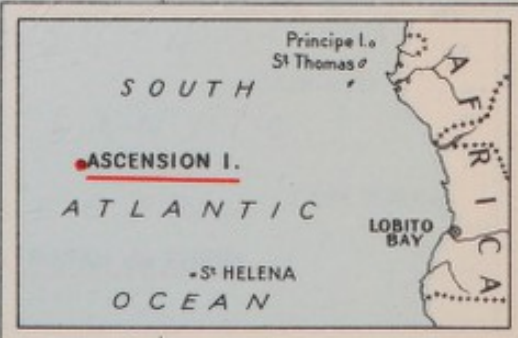
Scale of Miles



Roads Administrative Headquarters Heights in Feet



SOUTH ATLANTIC
OCEAN



14° 25'

14° 20'


ASCENSION ISLAND

Scale of Miles
 Roads
 Heights in Feet



SOUTH ATLANTIC

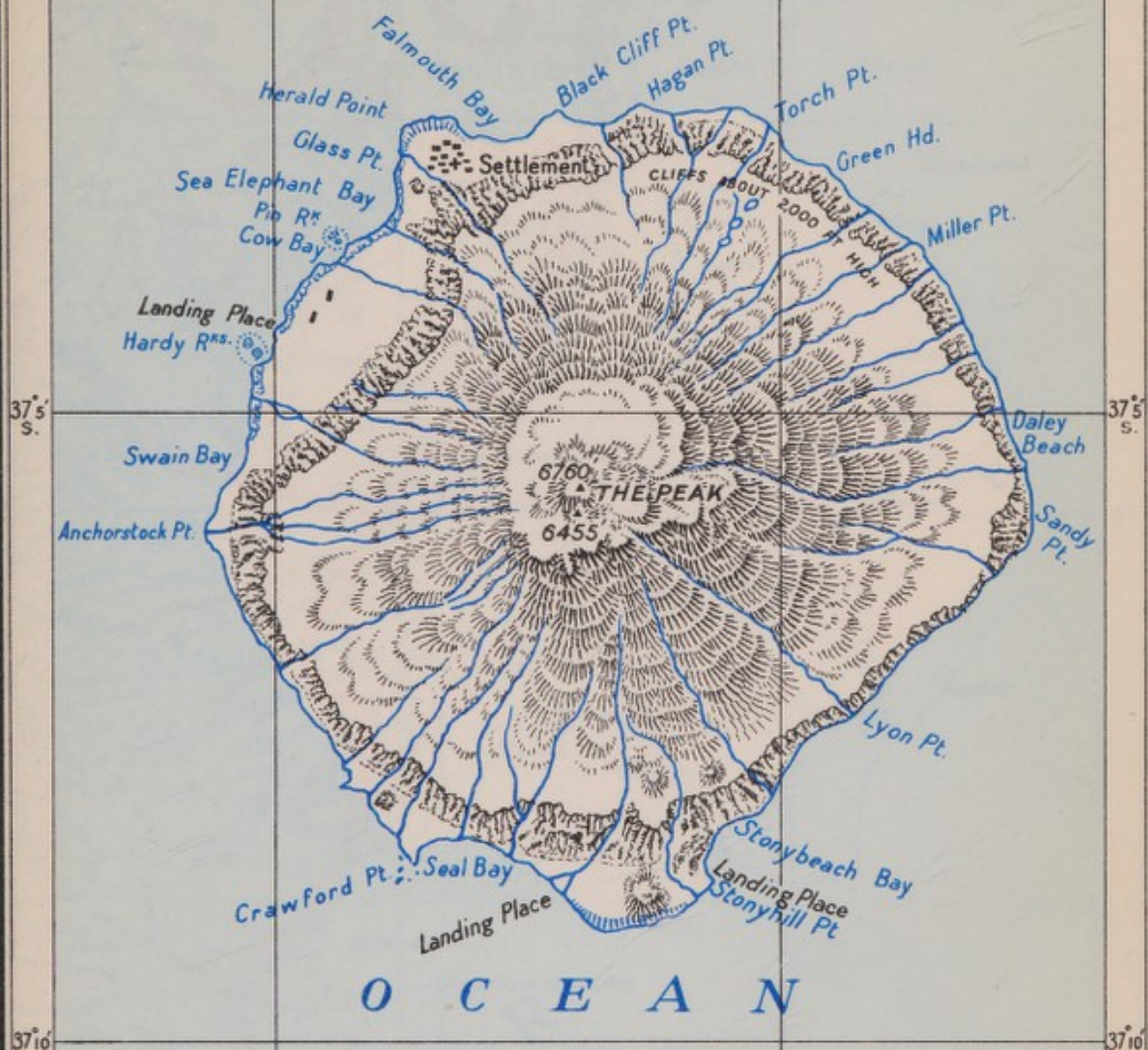
OCEAN



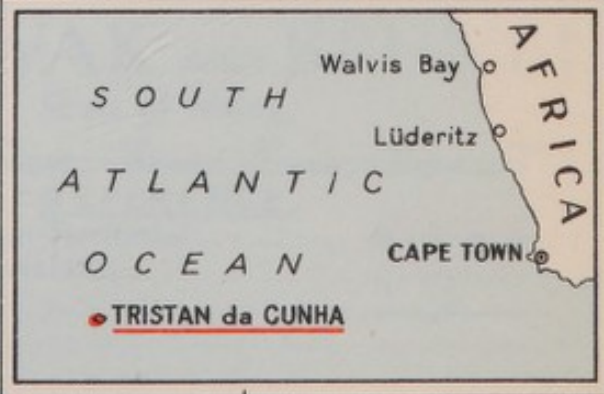

12° 20' 12° 15'

TRISTAN DA CUNHA

SOUTH ATLANTIC






OCEAN

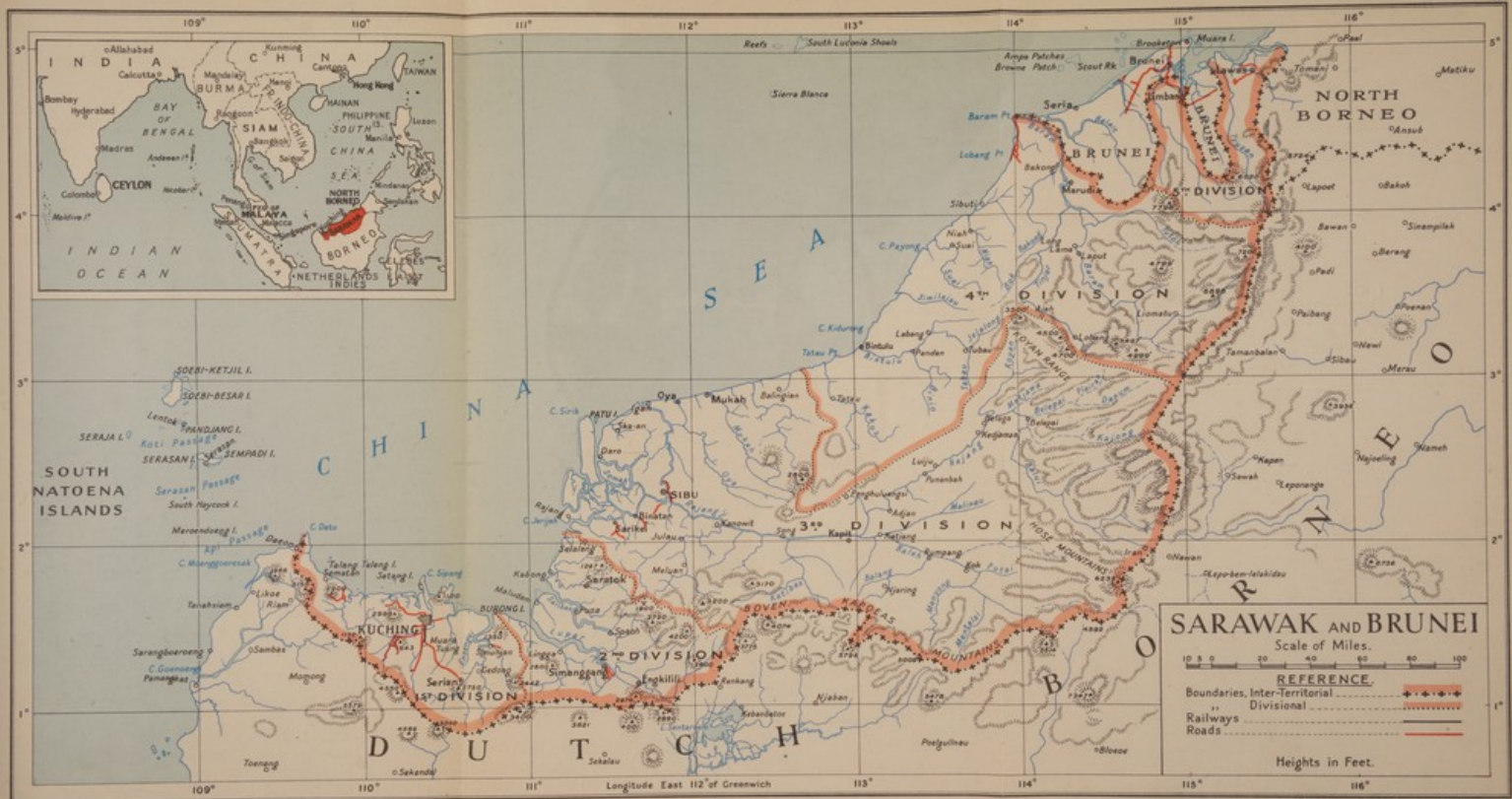


12° 20' 12° 15'

TRISTAN DA CUNHA



SOUTH ATLANTIC





Published by the Director of Colonial Surveys D.C.S. 17/27. 40,000/40 S.P.C.

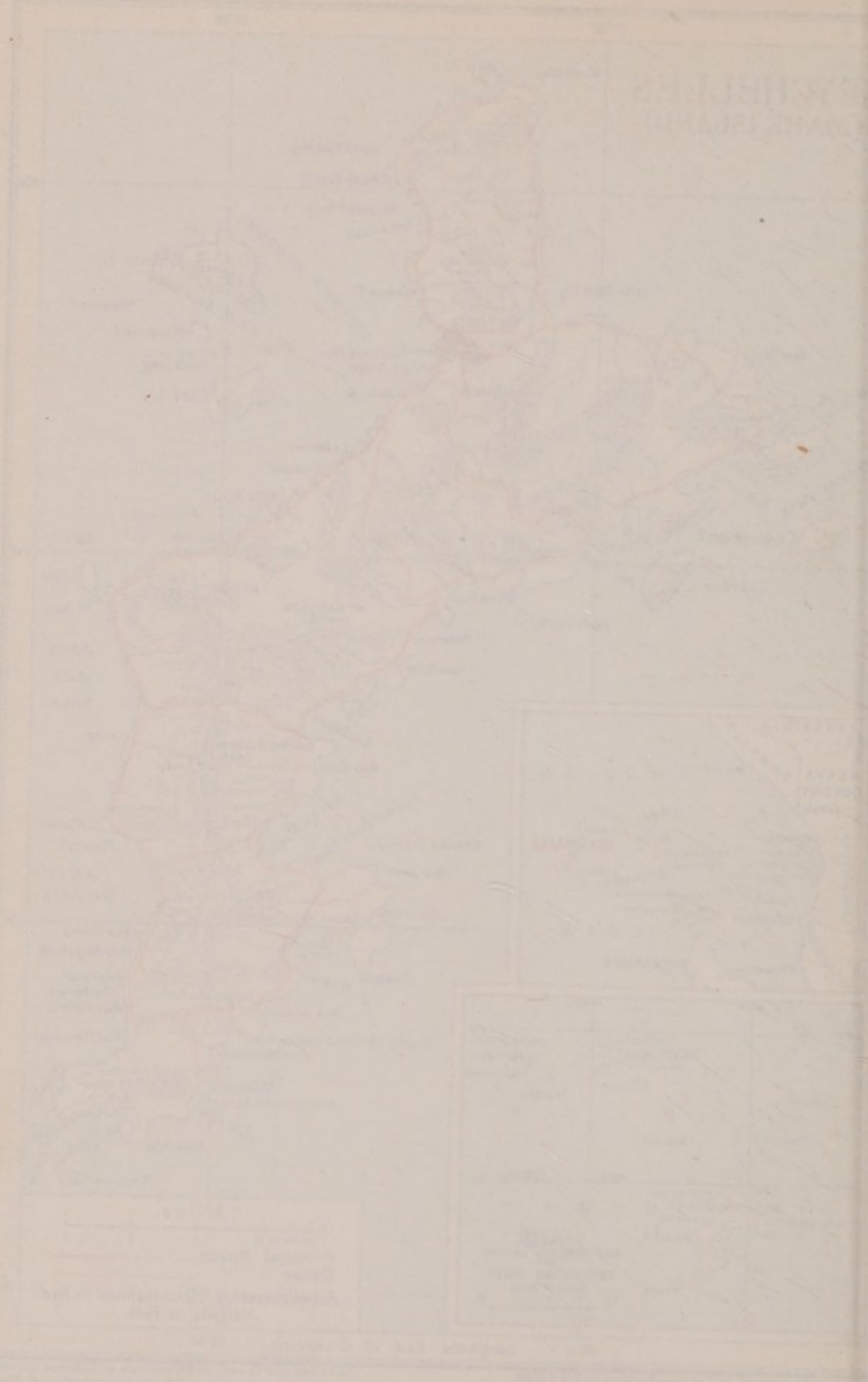
Compiled and Drawn by Directorate of Colonial Surveys. Photographed and Printed by War Office, 1946.




SEYCHELLES (MAHÉ ISLAND)



WEST ISLAND



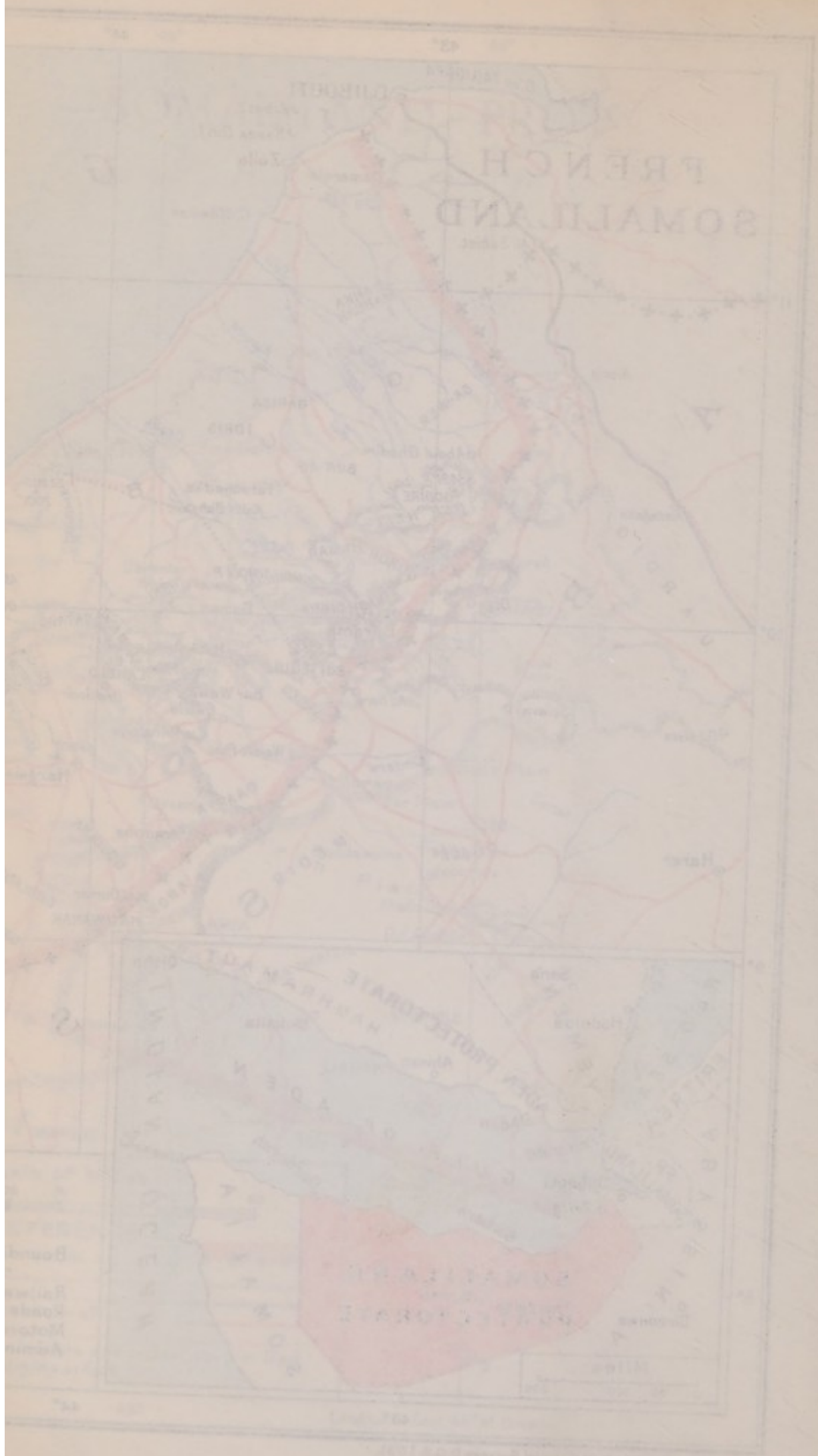






Published by Directorate of Colonial Surveys O.C.S. 1231
 10,506/48 S.R.C.

Compiled and Drawn by Directorate of Colonial Surveys
 Photographed and Printed by War Office, 1948.



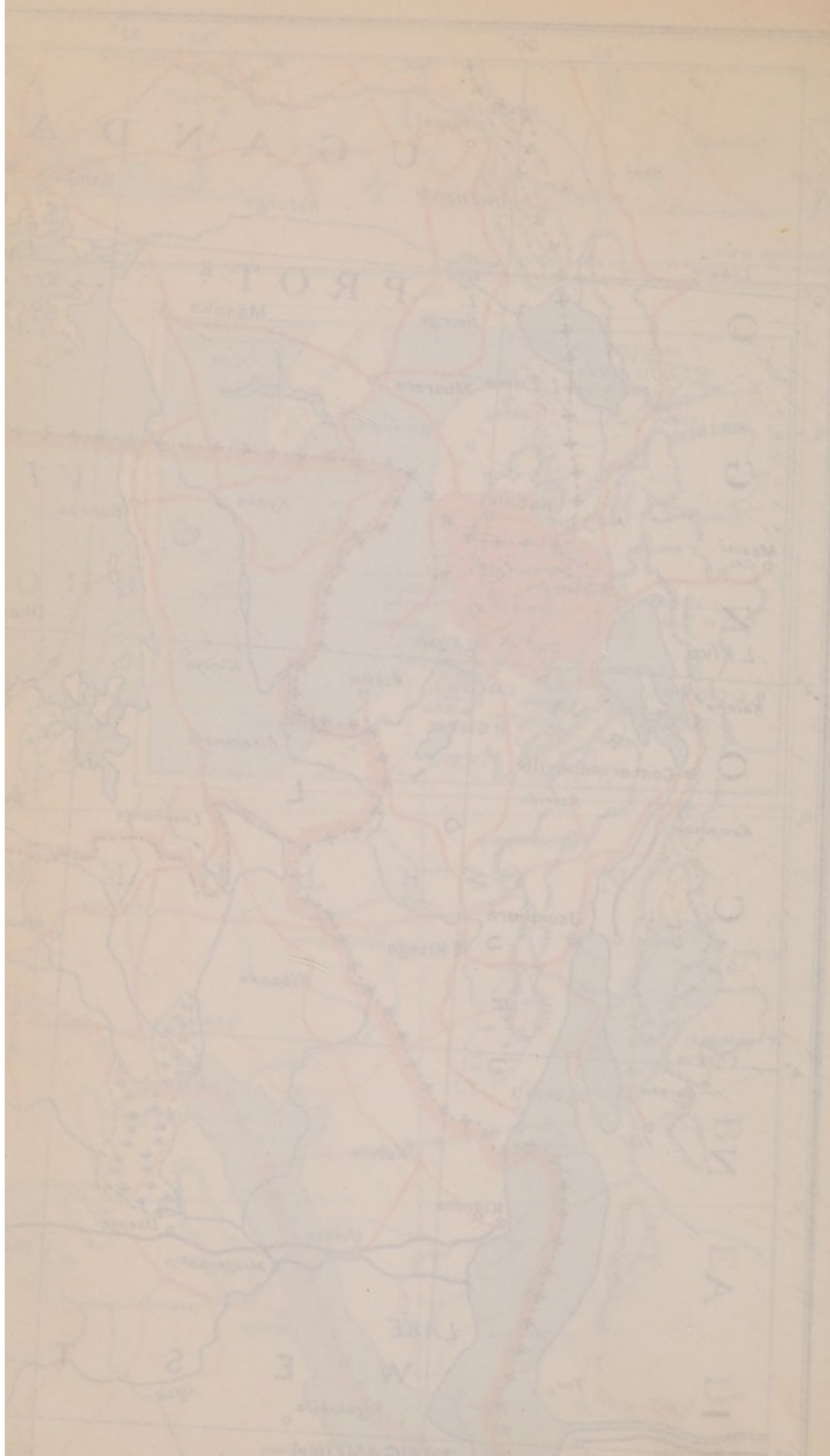
Boundaries
 Railways
 Rivers
 Mountains
 Towns

Miles
 0 10 20



Published by Directorate of Colonial Surveys D.C.S. 11/32
 © 1926 H.M.S.O.

Compiled and Drawn by Directorate of Colonial Surveys
 Photolithographed and Printed by War Office, 1946



U G A N D A

P R O T E

O

C

N

O

C

B

I

E

A

L A K E V I C T O R I A

L A K E T A N G A N Y I K A



N O R T H A T L A N T I C

O C E A N

G U L F O F P A R I A





TRINIDAD

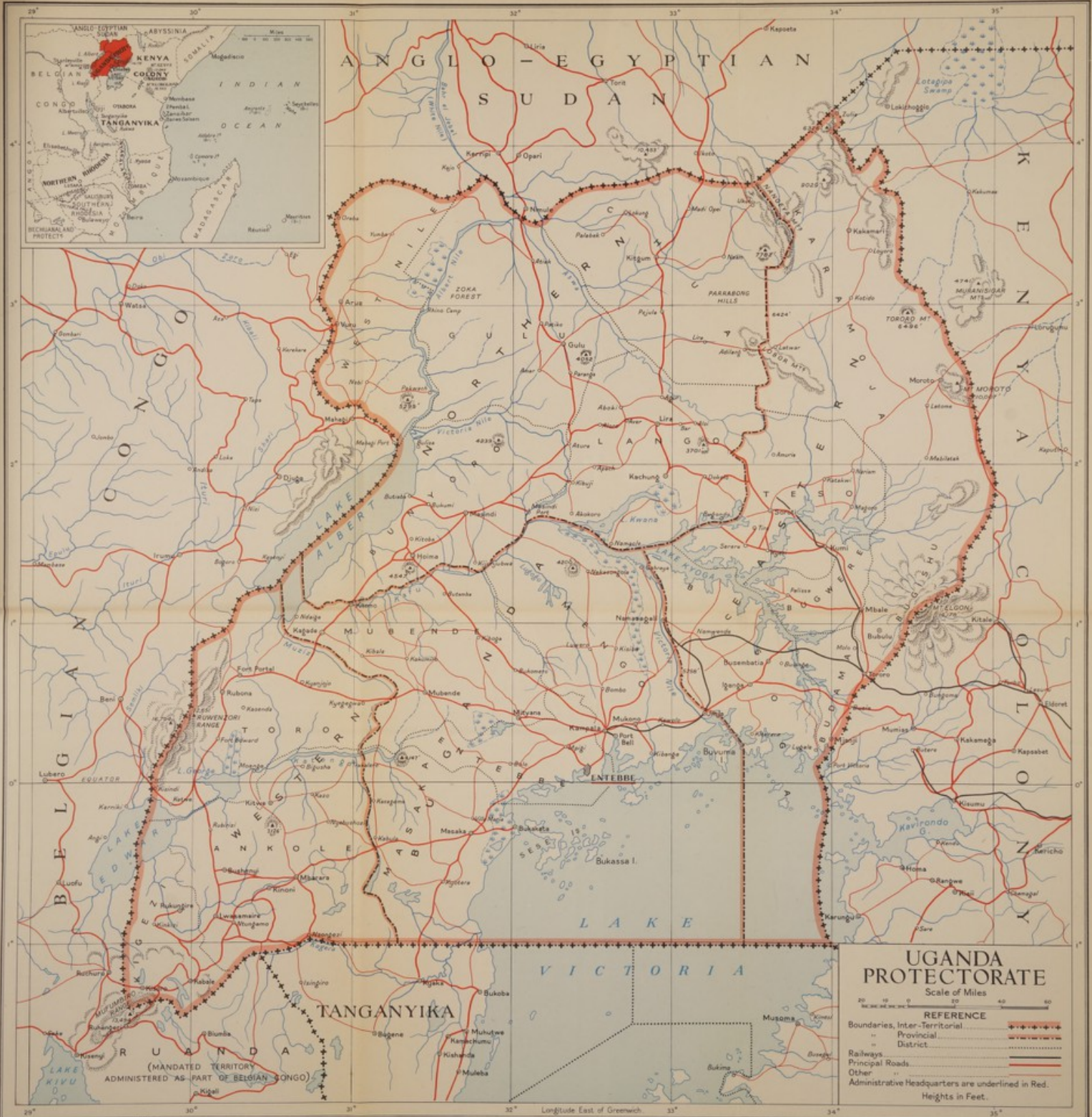
Scale of Miles

REFERENCE

- County Boundaries
- Principal Roads (Motorable)
- Other
- Railways
- Administrative Headquarters are underlined in Red.
- Heights in Feet



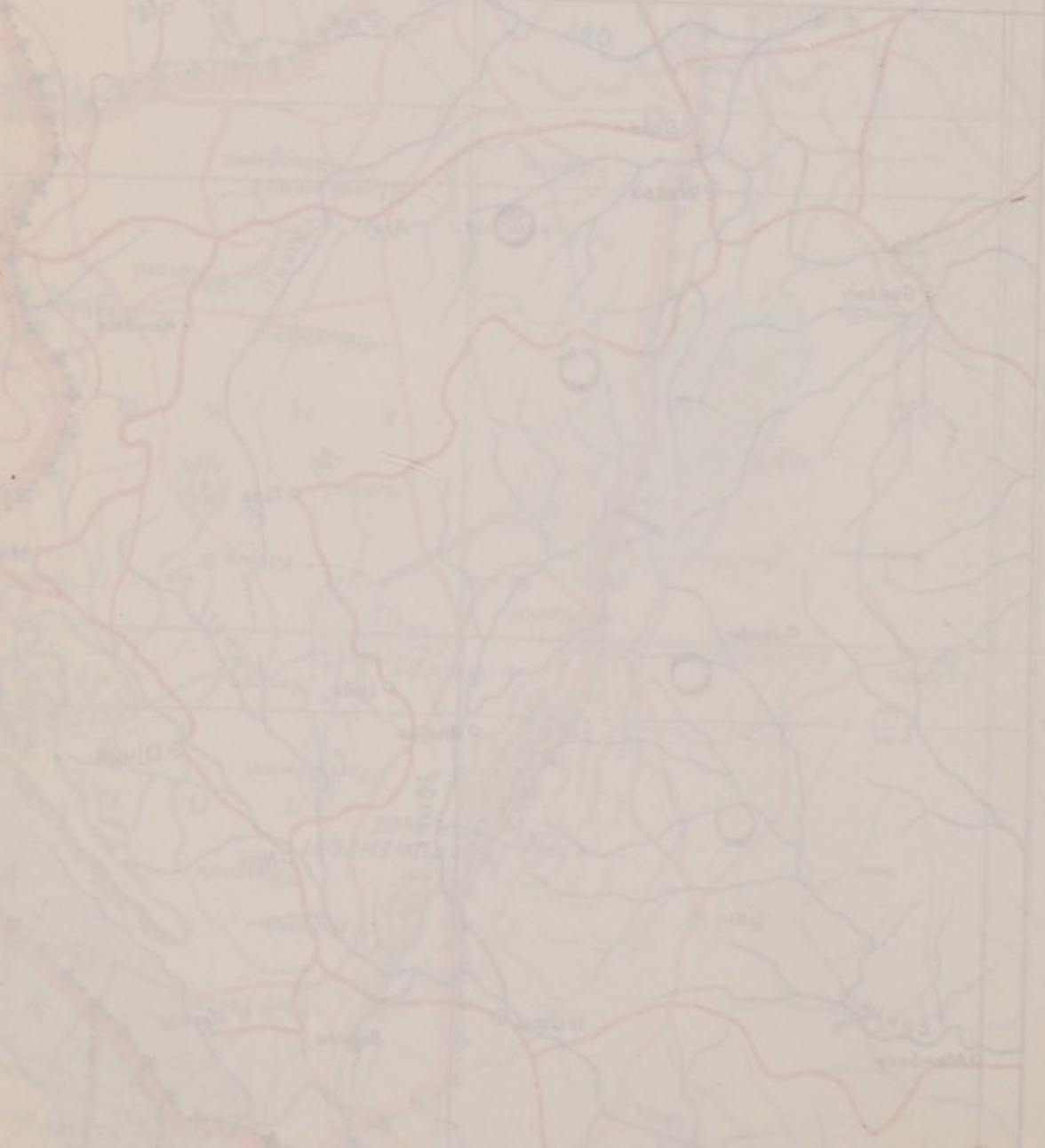
Vertical text on the right margin, possibly a page number or reference code, appearing as a series of faint, illegible characters.



UGANDA PROTECTORATE
 Scale of Miles
 0 20 40 60
 REFERENCE
 Boundaries, Inter-Territorial
 " Provincial
 " District
 Railways
 Principal Roads
 Other
 Administrative Headquarters are underlined in Red.
 Heights in Feet.

Published by Direction of External Surveys D.C.S. 11/14
 10,000/4748 S.P.C.

Corrected and Enlarged by Directorate of Colonial Surveys
 Photolithographed and Printed by War Office, 1918.

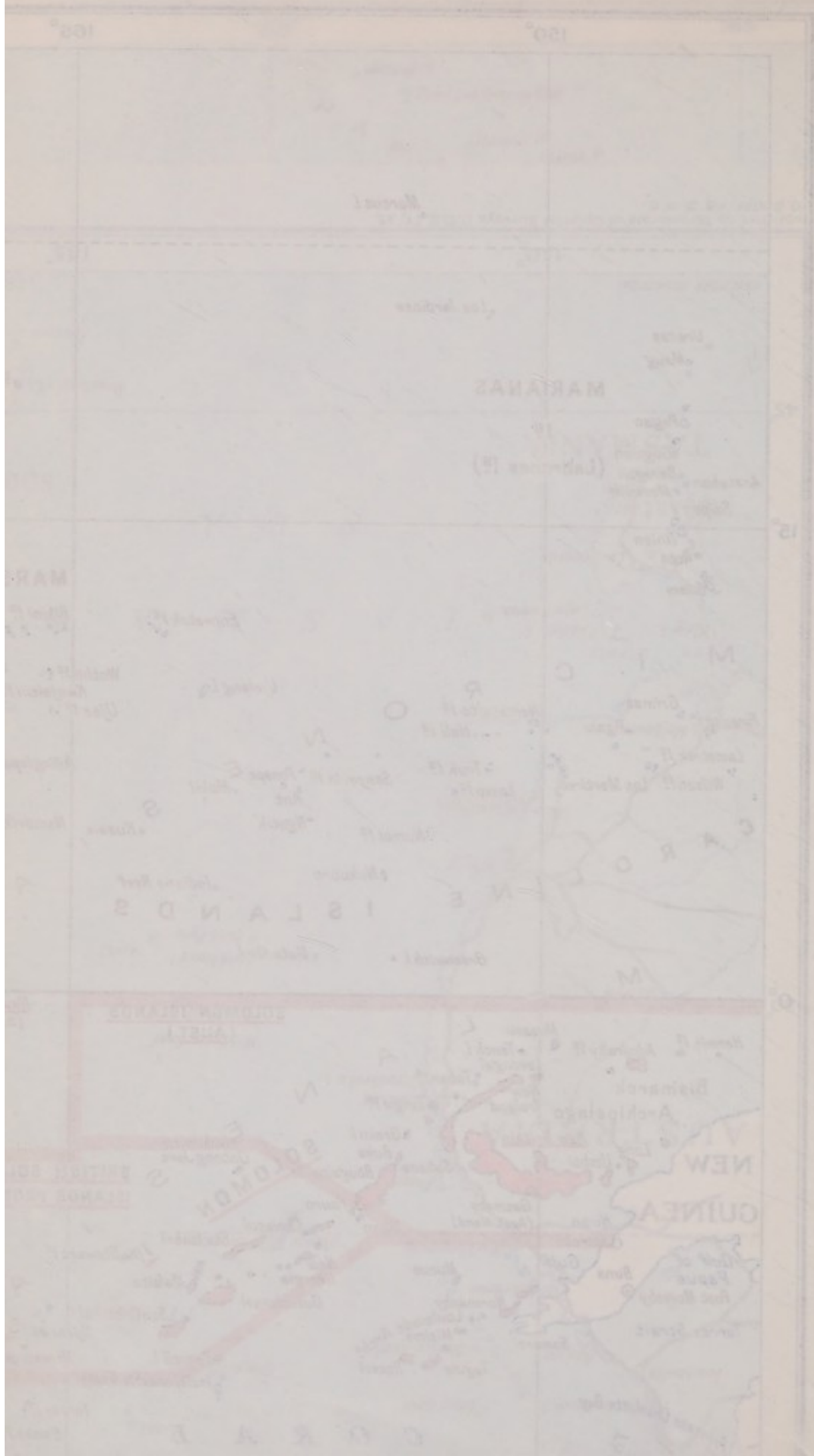


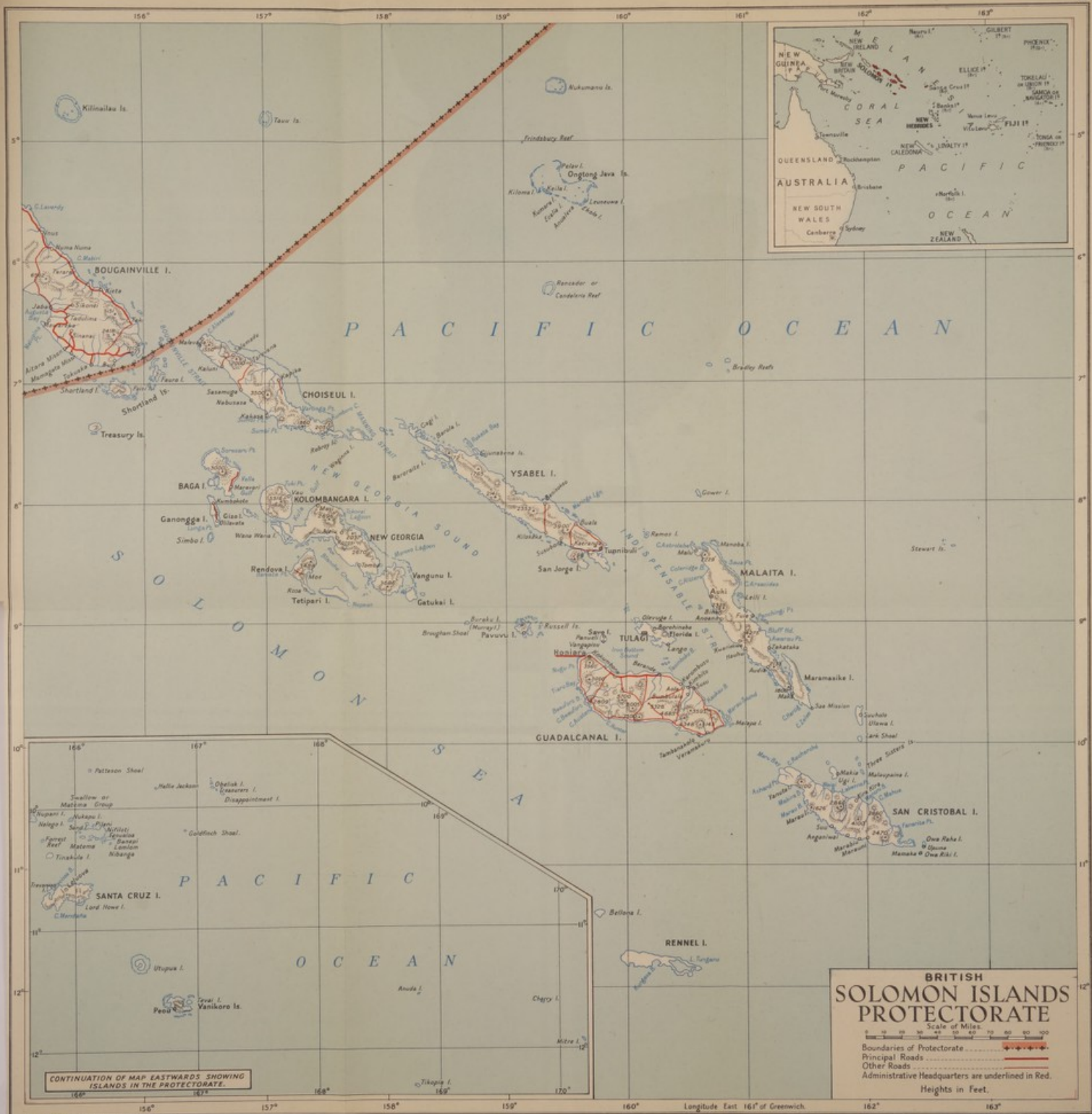


WESTERN PACIFIC
REFERENCE
 British, Australian and New Zealand possessions and mandates are shown in red and red underlining. Anglo-American & Anglo-French Condominiums are shown by underlining in dark blue. Possessions of other countries are uncoloured.

Published by Directorate of Colonial Surveys D.C.S. 17/35. At 500/48 S.A.C.

Compiled and Drawn by Directorate of Colonial Surveys. Photographed and Printed by War Office, 1948.





CONTINUATION OF MAP EASTWARDS SHOWING ISLANDS IN THE PROTECTORATE.

BRITISH SOLOMON ISLANDS PROTECTORATE


Scale of Miles 0 10 20 30 40 50 60 70 80 90 100

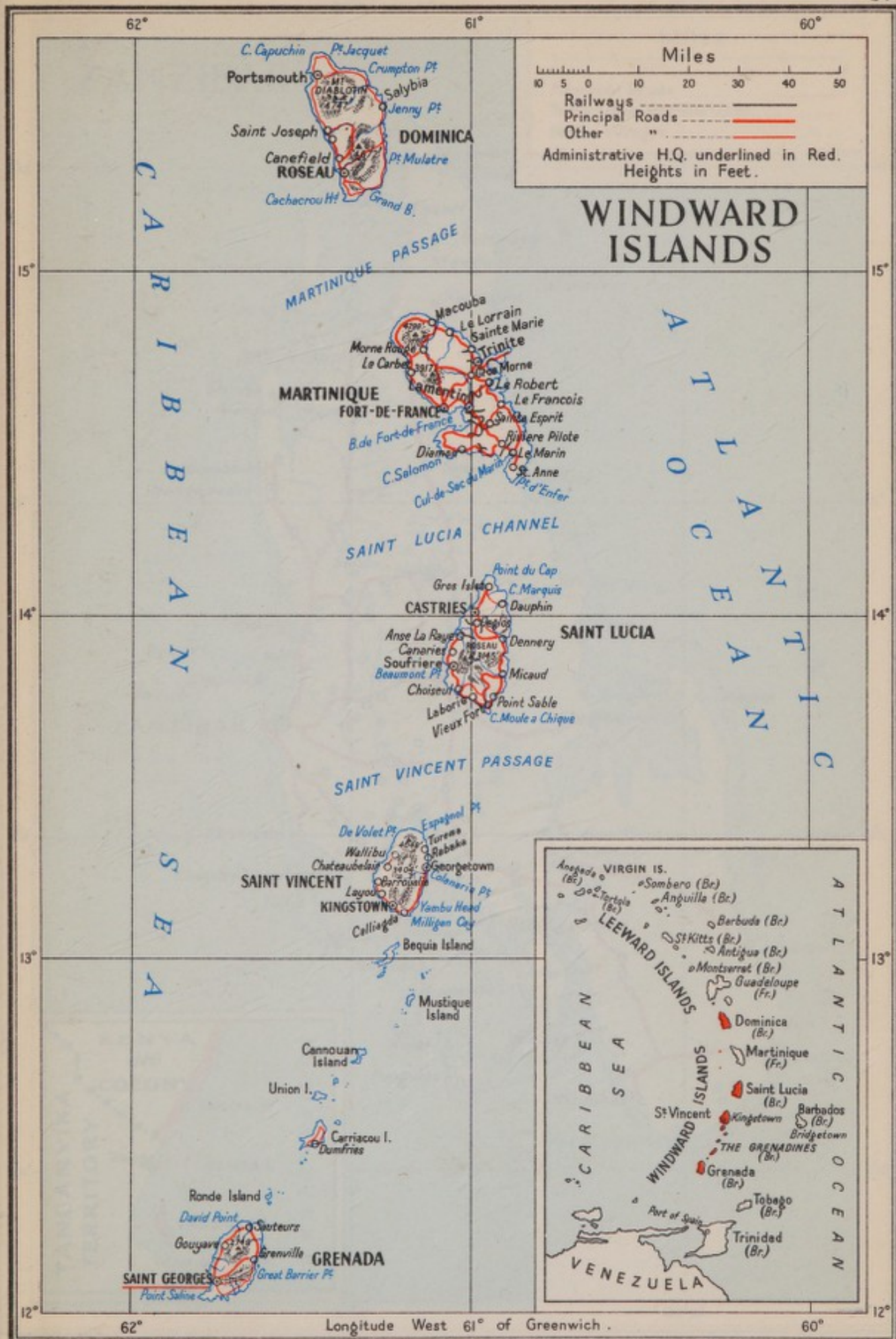
Boundaries of Protectorate
 Principal Roads
 Other Roads
 Administrative Headquarters are underlined in Red.

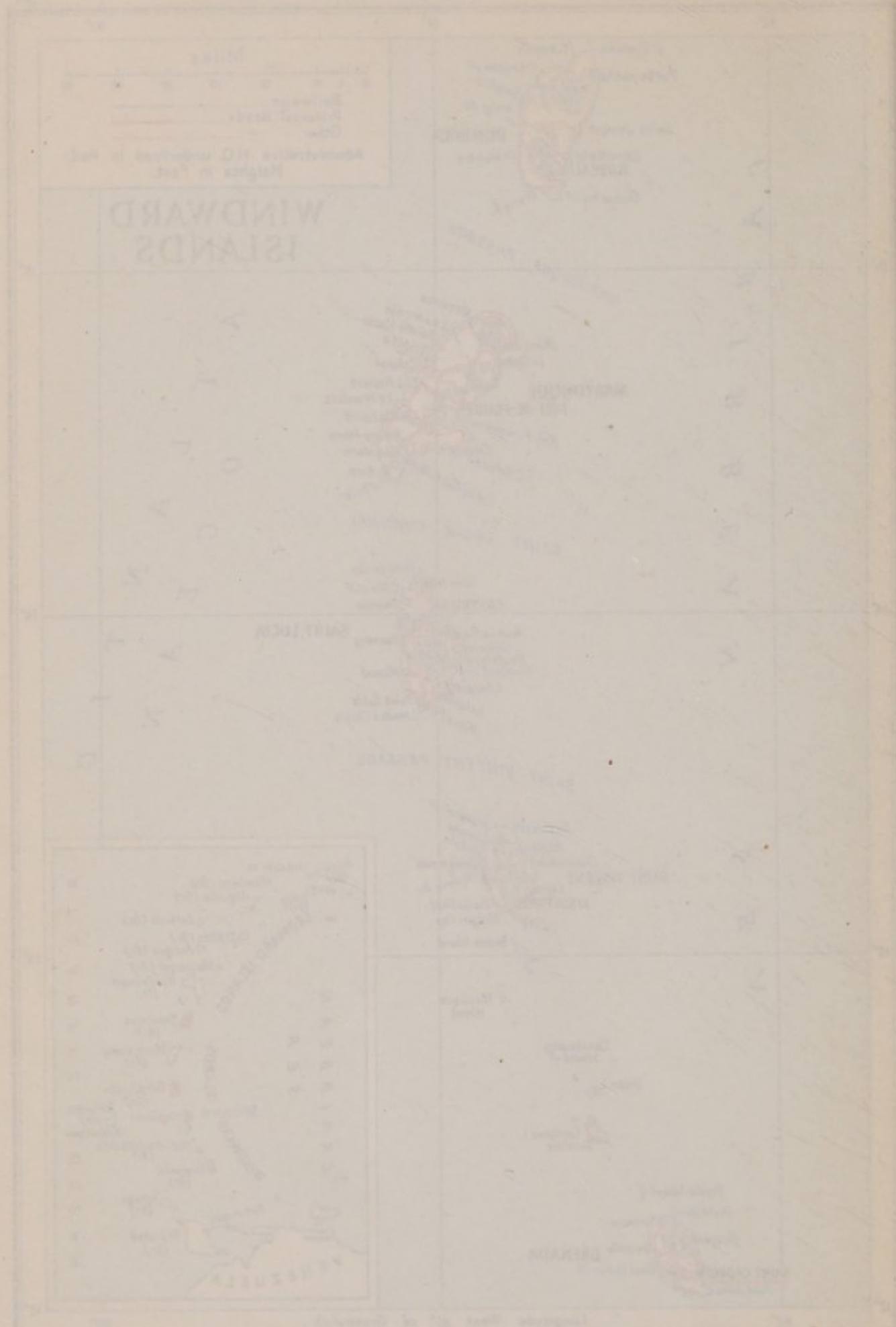
Heights in Feet.

Approved by Directorate of Colonial Surveys D.C.S. 17/30
 H.M.S.O. 1944

Compiled and Drawn by Directorate of Colonial Surveys
 Photolithographed and Printed by War Office, 1944.




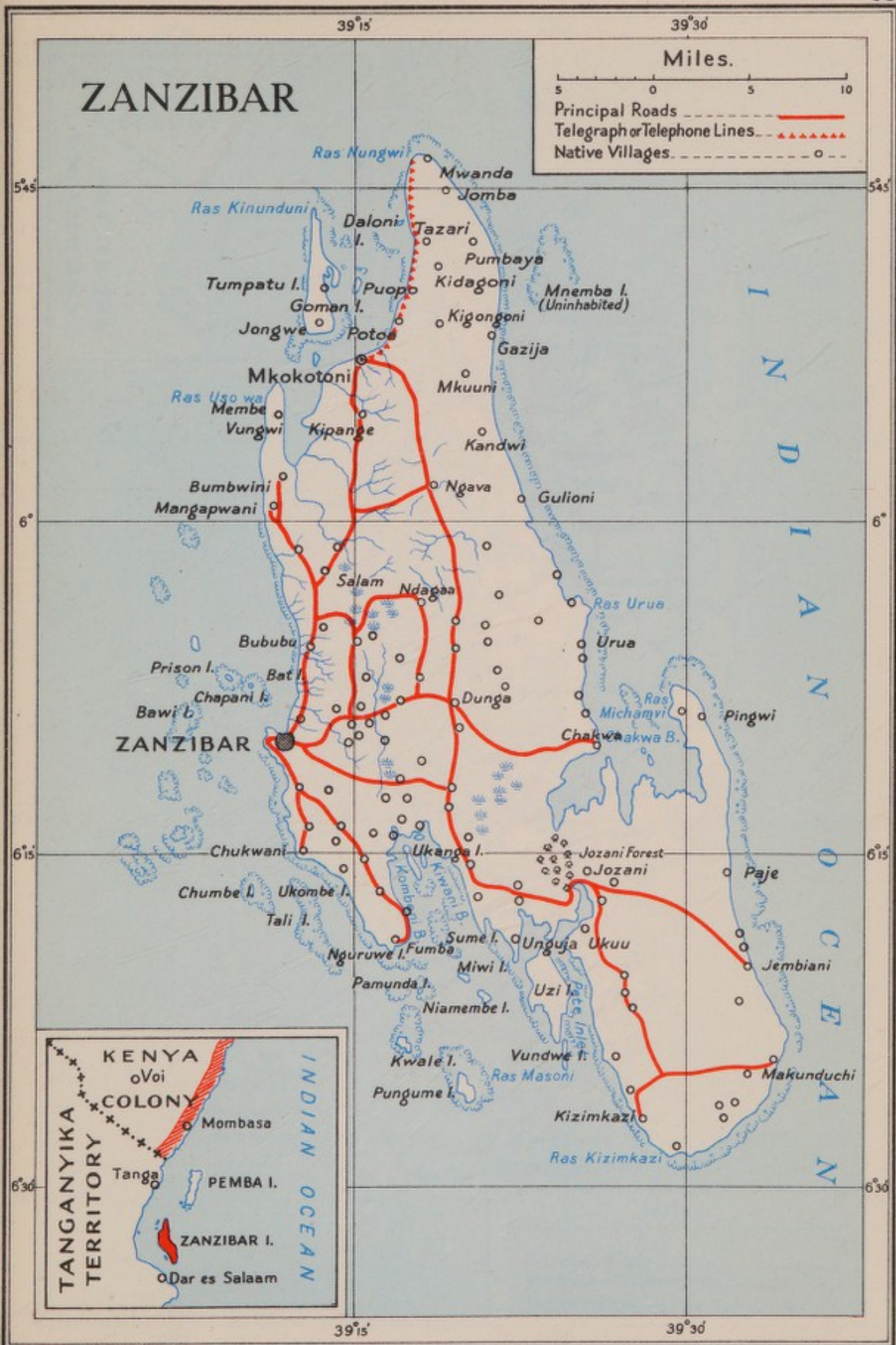




HAWAIIAN ISLANDS

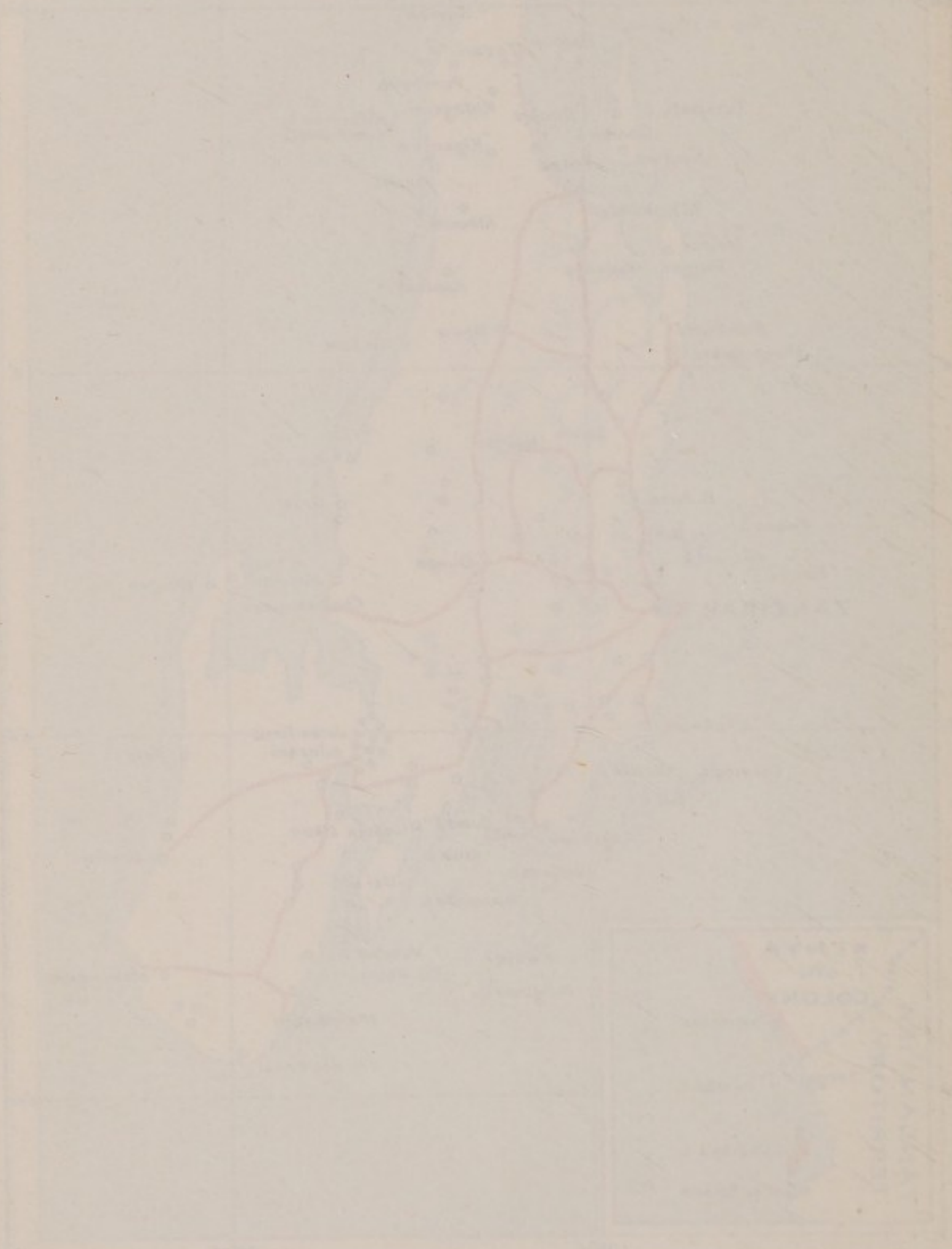
Legend:
 Islands
 Coastline
 Water
 Land






NAVAJOS

Scale
Miles
Feet



NAVAJO
RESERVATION





Scale
1:50,000
1 inch = 1 mile
1 centimeter = 0.625 miles



