

Sales catalogue: Francis Edwards

Publication/Creation

1932

Persistent URL

<https://wellcomecollection.org/works/am3gdnba>

License and attribution

This work has been identified as being free of known restrictions under copyright law, including all related and neighbouring rights and is being made available under the Creative Commons, Public Domain Mark.

You can copy, modify, distribute and perform the work, even for commercial purposes, without asking permission.



Wellcome Collection
183 Euston Road
London NW1 2BE UK
T +44 (0)20 7611 8722
E library@wellcomecollection.org
<https://wellcomecollection.org>

NA/HMM/CM/15/154

NEW ZEALAND

The South Sea Islands and The Pacific Ocean.

Books, Prints and Maps

INCLUDING

Two Important Unpublished Manuscripts



INDEX

	Pages
"Bounty" Mutiny	37-38
Circumnavigations	38-42
Cook (Capt.) Voyages	42-47
Cotton (Rev. Wm.) MS. Journal	5
Fiji	28-31
Hakluyt Society	40
Hawaiian Islands	31-34
New Guinea	34-35
New Zealand	1-17
Pacific Ocean	17-28
Roberts (Henry) MS. Journal	44
Samoa	36
Solomon Islands	37
South Seas (General)	17-28
Tahiti	36
Tonga	37



Catalogue No. 551
1932

LONDON:

FRANCIS EDWARDS
LIMITED

83 HIGH STREET, MARYLEBONE, W.1

Telephone: Welbeck 9221.

Cables: Finality, London.

Telegrams: Finality, Wesdo, London.

NOTES.

All the affixed prices are net, and do not include postage.

Book Post.—*Books can be sent to any part of the world by Book Post at 4d. per lb. (British Possessions 5 lbs. ; all other countries, 4 lbs.) A single volume, however, may be sent to any country up to 6½ lbs.*

* * * *

Remittances.—*Postal Money Orders should be made payable at Devonshire Street, W. 1, and these and all cheques crossed " & Co."*

* * * *

New Customers *are requested to send a remittance when ordering or to furnish suitable London References.*

* * * *

Specialised and General Catalogues will be sent post free on application.

* * * *

Whole Libraries, Small Collections, or single copies of Rare Books, Engravings or Autographs purchased for Cash.


* * * *

New Books obtained to order. Out of print and scarce books searched for and reported free of charge. Send your wants lists to us ; all enquiries receive prompt attention.

FRANCIS EDWARDS, LTD.

TALES of the MAORI COAST

JAMES
COWAN



Tales of the Maori Coast

By
JAMES COWAN

In this collection of short stories and sketches by James Cowan, who has written much about the Dominion's past, there is the real spirit and tradition of New Zealand. There are glimpses of the romantic and adventurous era, with its strongly-marked types, its humour and tragedy, the primitive, untrimmed period of the country. The contact between the two races is the principal theme, and the sea-coast and the old frontier are the scenes of these little real-life dramas, spread over the last century, episodes in the story of the traders, the sailors, gold-diggers, and bushmen, the Maoris with their customs of the past. Here is the old maritime life, with its schooners and whaleships and timber-carriers, a touch of the smuggling days; and, interspersed with these tales, memories of more recent times.

PRICE . 4s. 6d.

Some more good New Zealand Books

- The Mystery of the Moa, by
T. Lindsay Buick, F.R.HIST.S.
Price 15/-, postage 8d.
- New Zealand's First War, by
T. Lindsay Buick, F.R.HIST.S.
Price 15/-, postage 8d.
- The French at Akaroa, by
T. Lindsay Buick, F.R.HIST.S.
Price 12/6, postage 8d.
- The Changing Maori, by F. M.
Keesing.
Price 15/-, postage 8d.
- Maori Artistry, by W. Page
Rowe. Price 5/-, postage 4d.
- Material Culture of the Cook
Islands, by Te Rangi Hiroa
(P. H. Buck).
Price 25/-, postage 1/-.
- Nga Mahi a Nga Tupuna
(Maori Text) by Sir George
Grey. Price 10/-, postage 8d.

Published by
Thomas Avery & Sons Ltd.
New Plymouth.

ON SALE BY—



THE
VAN RIEBEECK SOCIETY
OF CAPE TOWN,
For the Publication of
SOUTH AFRICAN HISTORICAL DOCUMENTS.

PUBLICATIONS.

- No. 1.—**Reports of de Chavonnes and his Council**, and of van Imhoff, on the Cape, 1918 *Out of print*
- No. 2.—**Mentzel** (O. F.) Life at the Cape in the Mid-Eighteenth Century, 1919 *Out of print*
- No. 3.—**De Mist** (J. A.) Memorandum containing Recommendations for the Form and Administration of Government at the Cape of Good Hope, 1802, with an English Version by K. M. Jeffreys and a Preface by Prof. S. F. N. Gie, *portrait*, 1920
(*postage* 6d.) **18s. 6d.**
- No. 4.—**Mentzel** (O. F.) A Geographical and Topographical Description of the Cape of Good Hope (1785), translated from the German by H. J. Mandelbrote, *folding plan*, Part I., 1921 (*postage* 5d.) **14s.**
- No. 5.—**Collectanea**, First Series, with a Preface by C. Graham Botha, 1924 (*postage* 4d.) **12s.**
Descriptions of the Cape by Ovington, 1693, Beeckman, 1715, and Dampier, 1691. Account of Natal by Woodes-Rogers, c. 1696, etc.
- No. 6.—**Mentzel** (O. F.) Description of the Cape, Part II., 1925 (*postage* 4d) **12s.**
- No. 7.—**Owen** (Rev. F., *Missionary with Dingaans* in 1837-38) Diary, edited by Sir George E. Cory, 1926
(*postage* 5d.) **13s. 6d.**
- No. 8.—**Carter** (George) Narrative of the Loss of the *Grosvenor*, East Indiaman, wrecked on the Coast of Caffraria, 1782—Journal of a Journey from the Cape, 1790-91, by J. van Reenen and others, in search of the wreck of the *Grosvenor*, translation by Capt. E. Riou, with a Preface by C. Graham Botha, *folding map and plate*, 1927
(*postage* 5d.) **13s. 6d.**
- No. 9.—**Die Dagboek Van Hendrik Witbooi**, Kaptein van die Witbooi-Hottentotte, 1884-1905; *Bewerk na die Oorspronklike Dokumente in die Regeringsargief, Windhoek; met 'n Voorwoord deur Gustav Voigts*, *front.*, 1929 (*postage* 6d.) **13s. 6d.**

No. 10.—**Lichtenstein** (Henry) Travels in Southern Africa, 1803-06, translated from the Original German by Anne Plumtree, Vol. I., *with reproductions of the original illuſts.*, 1928 (postage 9d.) **£1 1s.**

No. 11.—**Lichtenstein's Travels**, Vol. II., *with reproductions of the original illuſts.*, 1930 (postage 10d.) **£1 1s.**

Account of Journeys to the districts of Stellenbosch, Zwellendam, Uitenhage, Graff-Reynett, and Northward to the Orange River—through the country of the Hottentots, Caffres, Bosjesmans, and the Beetjuans, with accounts of the various tribes, their modes of life, institutions, wars, &c., remarks on the wild animals and features of the country. Essays on the Hottentot and Kaffir languages, with vocabularies, are given in appendices; also a relation of the Dutch capitulation of the Cape to the English, Jan. 23, 1806.

Lichtenstein's famous book has for many years been almost impracticable. This is the first reprint, and is complete in two volumes.

No. 12.—**Bergh** (Olof) and Isaq Schrijver.—Expeditions from the Cape, 1682-83 and 1689, transcribed and trans. by Dr. E. E. Mossop, *maps and illustrations*, 1931 (postage 6d.) **13s. 6d.**

No. 13.—**Fuller's Account of the Trek of Louis Trigardt**, 1835-36, from the Transvaal to Lourenco Marques, edited by Dr. Leo Fouché

The Van Riebeeck Society exists to print, or reprint, rare and valuable books, pamphlets and documents relating to the history of South Africa; and thus much important historical matter is made available for the first time to students and all those interested in the early discoveries, travels, settlements, etc. All the volumes are 8vo. in size and are strongly bound in cloth.

Further issues will include extracts from the Diaries of S. E. Hudson, and a series of documents dealing with the establishment and development of printing in South Africa.

The Publications of the Society are obtainable from the Society's
SOLE AGENTS:

FRANCIS EDWARDS LTD.

83, HIGH STREET, MARYLEBONE,
LONDON, ENGLAND.

TELEPHONE · WELBECK 9221.

“TALES OF THE MAORI COAST”

By JAMES COWAN.

EXTRACTS FROM REVIEWS.

Footnotes to history, stories of the days when the world was wide, are the score or so of *Tales of the Maori Coast*, told by James Cowan. They are a new revelation of the first few decades of contact between Pakeha and Maori, of the friendships and the conflicts of races when a new nation was in the making. Told by a member of the one race and a lover of the other, they fill in the blanks necessarily left by the historian, and complete a stirring picture of early settlement and colonization in colours which will not fade. Drama, tragedy, and comedy ashore and afloat stalk each the other throughout the book, and realism and truth combine with these to make the whole series as fascinating to the reader as it is valuable to whomever would know something of life in New Zealand when the schooners and the whale ships and the smugglers were up and down the coast.

—*The Auckland Star*.

Those who have read anything of his writings know Mr. Cowan as a man possessing great knowledge of this country's history, one who has travelled up and down and around it and has been able to draw upon exceptionally valuable sources of information. His *Tales of the Maori Coast* reveals the extent of his research in the lore of the bygone years, his skill in communicating it, his eye for local colour, his unerring sense of the value of quiet humour, his knowledge of the mysteries of the seafaring life—when it really was a life of mystery and romance—and his facility as a story-teller.

As a descriptive writer Mr. Cowan undoubtedly ranks high. He writes with a zest that carries one along. He has a keen eye for a landscape or a seascape, and the power to reproduce his picture in vivid language, yet his manner is always completely natural and unaffected. And he knows how to begin and how to end a story. The longest in the book, “The Left Hand of Mahina,” might well be taken as a model by every young writer who aspires to success as a teller of short stories. A beautiful romance, handled with remarkable tenderness and perfect delicacy, its denouement is stark tragedy. Yet there is not a spare word anywhere. Many people might have overdone it. Mr. Cowan treats it with a simplicity that grips and comforts one.

—*Taranaki Daily News*.

As a writer of *Tales of the Maori Coast*, it is not easy to see how Mr. Cowan can be beaten, since the lore of the Maori and the lore of the sea appear to be equally familiar to him. One of the best of his sea-stories, “The Ballochmyle Takes the Bar,” gives us a glimpse of the great days of Okarito, a place about 100 miles south of Hokitika, whose beaches, Mr. Cowan tells us, were once the richest goldfields on the West Coast, and attracted nearly 10,000 diggers in 1865 and 1866. But at the height of its prosperity its very existence was threatened by a whisky famine, and when a schooner arrived from Dunedin with the necessary supplies she was prevented from landing her cargo by a bar of a different kind from those which had run dry—a bar which provides Okarito with “the most consistently unreliable shipping port on the Coast.” How, though the bar was silted up, the signal “Take the Bar” was hoisted by a self-constituted harbour-master; how the *Ballochmyle* stood in, made an opening where she could not find one, and, having bumped her way through, landed right side up on the beach; and how the amateur signaller justified his action to the astonished captain by the same plea afterwards used by the Germans to justify their invasion of Belgium—these things are told by Mr. Cowan with a combination of seamanship, humour, and picturesque particulars which it would be unfair to quote too precisely.

Mr. Cowan tells his stories with a zest and a humour, with a vivid but natural and straightforward style, and with a wealth of local colour and obviously authentic detail that make them very good reading.—*The Evening Post*.

“THE MYSTERY OF THE MOA”

By T. LINDSAY BUICK, F.R.Hist.S.

EXTRACTS FROM REVIEWS.

What proportion of the people of this country have any but the vaguest knowledge of one of its unique and most wonderful titles to fame? How many even of those who call themselves educated take any more interest in the Moa than they take in the Dodo or the Mastodon? One excuse for this widespread ignorance and indifference has been removed, we are glad to say, within the last few weeks. In a thoroughly readable and excellently illustrated volume, Mr. Buick has reviewed the problem of the Moa in all its aspects, traced the progress of discovery, investigation, and discussion, and summarised the results arrived at. And while disclaiming any scientific pretensions and eschewing scientific technicalities he has brought to some of the issues of the problem a common-sense and a practical judgment in which some of his scientific predecessors have not been equally strong. After all that science has been able to do there are still wide gaps in our knowledge of the Moa which, for the present at any rate, must be filled by speculation, in which the layman is not necessarily at a disadvantage. It is this area of uncertainty that justifies the title which Mr. Buick has given to his book, *The Mystery of the Moa*.

—*The Evening Post*.


This is a handsome volume of which the author and the publishers can be equally proud. It is not, however, a work of science, to which Mr. Lindsay Buick makes no pretensions, but the story of the many attempts by science to make the moa surrender its secrets The reader forges ahead as easily, and almost as excitedly, as most people race through a novel.—*The Press, Christchurch*.


Millions of years ago that strangest of feathered creatures which the Maori came to call the moa stalked the plains of a greater New Zealand, part of a far-extending southern continent. Natural agencies diminished its numbers in course of time, then came man to complete its destruction, leaving but the bones for the modern scientist to clothe with the living flesh of the true romance. The varied story of that wonderful bird that stood twice the height of a man and whose history has puzzled investigators ever since the Pakeha first explored Maoriland, is now told in a truly fascinating way and with characteristic pains and thoroughness by Mr. T. Lindsay Buick, who has a long list of standard books on New Zealand life and history to his name. A vast amount has been written about the moa; this book, *The Mystery of the Moa*, is the first attempt to collate and analyse the evidence of an army of writers and investigators, and the resultant product is a masterly addition to works of authority on the story of our country.—*The Auckland Star*.

In the emergence of the moa into clear history there is a tale well worth the interesting telling it gets at Mr. Buick's hands. Who among Europeans first became aware of its existence? Who among them first handled a moa bone with curiosity? Who among them was interested enough to set about gathering further specimens? Who had knowledge and courage enough to ask the scientific world to accept what it was likely to regard as a cock-and-bull story? How came scientific belief, and what details are now safely lodged in the records over which many men yet to come will pore in endeavour to find all the truth? Answer is now possible—an answer that in some instances means critical rejection of conclusions once current.

—*The Auckland Weekly News*.

Tributes to the merits of *The Mystery of the Moa*, Mr. T. Lindsay Buick's book, have already appeared in these columns; but a more leisurely reading of the work induces us to return with added words of praise. . . . One is very tempted to go on quoting the book extensively, but there must be a limit. It is very capable of quotation. That is why it makes such fascinating and popular reading.—*Marlborough Express*.





TITLE PAGE TO COTTON'S JOURNAL (Vol. 6).

CATALOGUE OF BOOKS, MAPS & PRINTS

relating to
NEW ZEALAND, THE SOUTH SEA ISLANDS
and the PACIFIC OCEAN.

NEW ZEALAND.

- 1 **Acland (L. G. D.)** THE EARLY CANTERBURY RUNS, *folding map*, 8vo., *cl.*, 1930
17s 6d
The unpromising theme of sheep and cattle runs has been made an intensely interesting record of the lives and characters of those who strove against difficulties to make a new land.
- 2 **Adams (C. Warren)** A SPRING IN THE CANTERBURY SETTLEMENT, *with 4 folding plates*, 8vo., *cl.* (*covers soiled*), 1853 14s
- 3 **Alexander (Maj.-Gen. Sir J. E.)** INCIDENTS OF THE MAORI WAR, 1860-61, *map (but no front.)*, sm. 8vo., *cl.*, 1863 12s
- 4 "Alpine Journal," Vol. 18, 8vo., *cl.*, 1897 10s
Contains Freshfield's "Note on the Southern Alps of New Zealand," 10 pp.; also Fitzgerald's "Three Ascents in New Zealand," 16 pp., with folding map and plate.
- 5 **Angas (George French)** THE NEW ZEALANDERS ILLUSTRATED: SIXTY LARGE AND FINE COLOURED LITHOGRAPHS AFTER THE ORIGINAL PAINTINGS BY THE ARTIST, WITH DESCRIPTIONS, *imp. folio, hf. morocco*, 1847 £32
The finest series of pictures relating to New Zealand ever published.
- 6 ——— SAVAGE LIFE AND SCENES IN AUSTRALIA AND NEW ZEALAND: AN ARTIST'S IMPRESSIONS OF COUNTRIES AND PEOPLE AT THE ANTIPODES, 12 *plates and woodcuts*, 2 vols, 8vo., *cl.*, 1847 £2 10s
"Vivid descriptions of adventure in South Australia and New Zealand and New South Wales, 1844-45. . . . Travelled through interior of North Island and districts of Cloudy Bay and Queen Charlotte Sound."
- 7 **Auckland.—HATTON (W. S.)** THREE ORIGINAL WATER-COLOUR DRAWINGS OF AUCKLAND, initialled and signed on the mounts, 1859 £4
Auckland Harbour, 12½ by 7½ in.
Panmure Bridge, 12½ by 7 in.
Panorama of Auckland, 18 by 7 in.
- 8 ——— HOYTE (J. C.) SERIES OF ORIGINAL WATER-COLOUR DRAWINGS OF AUCKLAND AND NEIGHBOURHOOD, and of other Places in the North Island, in a 4to. album, *hf. morocco, c.* 1860 £30
Auckland from midway between Flagstaff and O'Reilly Point, 21 by 13 in.
Lake Taupo, with Tangariro and Ruapehu in the distance, 20¾ by 12¼ in.
View from Lake Takapuna, 18½ by 9½ in.
View from the Domain, Auckland, 16½ by 12 in.
Kamraya Creek, Thames, 14½ by 9½ in.
Perongea Ranges, Waikato, 16¾ by 11¼ in.
Lake Takapuna, 13½ by 9½ in.
Volcano of Tangariro from above Lake Rotoaira, 16¾ by 11¼ in.
- 9 ——— MR. SECRETARY CORDWELL and the RIGHT OF PETITION, 8vo., *hf. calf* (16 pp.) [1866] 14s
Deals with the treatment of English settlers in Auckland, and with the petitions of the Northern Association of Auckland. NOT IN HOCKEN OR JOHNSTONE.

NEW ZEALAND—*continued.*


- 10 **Auckland.**—LAND REGULATIONS of the PROVINCE of AUCKLAND, adopted and issued, 1859, 8vo., *hf. cl.* (16 pp.), 1866 10s
 — See also STACK, No. 207.
- 11 **Auckland Islands.**—MUSGRAVE (Capt. T.) CASTAWAY on the AUCKLAND ISLES : the Wreck of the *Grafton* and the Escape of the Crew after Twenty Months' Suffering, *map and portrait*, sm. 8vo., *cl.*, 1866 10s
 — See also No. 129.
- 12 "Australia and New Zealand Gazette": a FORTNIGHTLY SUMMARY of INTELLIGENCE from NEW SOUTH WALES, VAN DIEMEN'S LAND, SOUTH AUSTRALIA, PORT PHILIP, WESTERN AUSTRALIA and NEW ZEALAND, NEW SERIES, from No. 44, May 29th, 1852, to No. 100, September 24th, 1853, 57 numbers bound in one vol, sm. folio (2 *ll. defective*), *cl.*, 1852-53 £12 10s
 Contains a copious summary of news extracted from the Colonial papers, and discusses all important Colonial questions. Up till the end of 1852 it was only issued fortnightly, but from 1853 it was issued weekly.
 FROM THE COLLECTION OF EDWARD WAKEFIELD.
- 13 **Baden-Powell (Sir George)** NEW HOMES for the OLD COUNTRY : Personal Experience of Australia and New Zealand, 46 *illusts.*, 8vo., *cl.*, 1872 5s
- 14 **Bainbridge (Edwin)** : a MEMOIR, by T. Darlington, *illusts.*, cr. 8vo., *cl.* (1887) 7s
 Mr. Bainbridge lost his life at Wairoa during the eruption of 1886. The illustrations are of the Tarawera district before and after the eruption.
- 15 **Bainbridge (O. J.)** THE NEW ZEALAND ALPS, 4 *illusts.*, 8vo., *hf. calf* (29 pp., *excerpt "Alpine Journal"*), 1904 10s
 Mt. Cook, Ascent of Mts. Sealy and Blackburn, and the Climber's Col.
- 16 **Barlow (P. W.)** KAIPARA, or Experiences of a Settler in North New Zealand, *illusts.*, sm. 8vo., *cl.* (*name on title*), 1888 8s
 Sport, gum-digging. Kauri forest, the Maoris, &c.
- 17 **Barry (Capt. Wm. Jackson)** GLIMPSSES of the AUSTRALIAN COLONIES and NEW ZEALAND : a Thrilling Narrative of the Early Days, *illusts.*, roy. 8vo., *cl.*, *Auckland*, 1903 7s
- 18 **Bathgate (Alexander)** COLONIAL EXPERIENCES, or Sketches of People and Places in the Province of Otago, sm. 8vo., *cl.*, *Glasgow*, 1874 10s
 Interspersed with anecdotes of life in primitive days and on the goldfields.
- 19 **Bathgate (John)** NEW ZEALAND : its Resources and Prospects, *map and illusts.*, 8vo., *hf. cl.*, 1880 8s
- 20 **Bell (James M.)** THE WILDS of MAORILAND, *maps, coloured and other illusts.*, 8vo., *cl.*, 1914 7s
 Hauraki Goldfields, Among the Volcanoes, The Heart of the Southern Alps, The Great Douglas Glacier, &c.
- 21 **Benham (W. B.)** NOTES on TWO ACANTHODRILOID EARTHWORMS from NEW ZEALAND, 2 *plates* (24 pp., contained in "*The Linacre Reports, Vol. I., edited by E. Ray Lankester, 1894*"), 8vo., *hf. cl.* 6s
- 22 **Bennett (George, M.D.)** GATHERINGS of a NATURALIST in AUSTRALASIA, with 8 *coloured plates and several wood engravings after drawings by G. F. Angas*, 8vo., *hf. calf*, 1860 15s
 "Full of information. Many references to New Zealand."—HOCKEN
- 23 **Best (Elsdon)** MAORI RELIGION and MYTHOLOGY, *plates*, 4to., *wrappers* (*Bulletin, No. 10, Dominion Museum*), *Wellington*, 1924 16s
- 24 **Boehm (Sir E. C.)** THE PERSIAN GULF and SOUTH SEA ISLES, *illusts.*, 8vo., *cl.*, 1904 6s
 New Zealand, 13 pp. Not in Hocken or Johnstone.
- 25 **Boyd (M. S.)** OUR STOLEN SUMMER : the Record of a Roundabout Tour, 170 *illusts.*, 8vo., *cl.*, 1900 6s
 15 chapters relate to New Zealand.

NEW ZEALAND—*continued.*

- 26 **Bowen (Sir George F.)** THIRTY YEARS of COLONIAL GOVERNMENT, ed. by S. Lane-Poole, *portrait*, 2 vols, 8vo., *cl.*, 1889 10s
The Author was Governor of New Zealand, 1867 to 1871, and pursued the policy of conciliation towards the natives and settlers.
- 27 **Bracken (Thomas)** LAYS of the LAND of the MAORI and MOA, *portrait*, cr. 8vo., *cl.*, 1884 8s
- 28 **Bradshaw (John)** NEW ZEALAND of To-DAY (1884-87), 2 *maps*, 8vo., *cl.*, 1888 5s
- 29 **Brees (S. C., Surveyor, New Zealand Co.)** PICTORIAL ILLUSTRATIONS of NEW ZEALAND, with 22 *plates*, containing many views, including panoramic views of Wellington and Port Nicholson, engraved by Henry Melville, with descriptive letterpress, roy. 4to., *cl.*, 1847-49 £3 10s
- 30 **Broad (Lowther)** The JUBILEE HISTORY of NELSON, 1842-92, *illusts.*, 8vo., *cl.*, Nelson, 1892 7s
- 31 **Broome (Sir Frederick Napier)** POEMS from NEW ZEALAND, cr. 8vo., *cl.*, 1868 9s
- 32 **Browne (C. R.)** MAORI WITCHERY : Native Life in New Zealand, sm. 8vo., *cl.*, 1929 5s
- 33 **Buick (T. Lindsay, F.R.Hist.S.)** The MYSTERY of the MOA : New Zealand's Avian Giant, with 33 *plates* and 7 *figures*, 8vo., *cl.* (pp. xii + 357), New Plymouth, 1931 15s
"The Author is to be congratulated on presenting us with such a fascinating account of these romantic birds—an account which well-nigh transforms the fossil bones into living creatures . . ."—*The Ibis*.
- 34 **Buller (Sir Walter Lawry, K.C.M.G.)** HISTORY of the BIRDS of NEW ZEALAND, SECOND and BEST EDITION, with 50 COLOURED PLATES by J. G. Keulemans and woodcuts in the text, 2 vols, folio, *hf. morocco*, 1888 £18
- 35 ——— SUPPLEMENT, with 12 COLOURED PLATES by J. G. Keulemans, 48 *illusts.* in the text and a *portrait* of the Author, 2 vols, folio, *cl.*, 1905 £6 15s
- 36 **Bumby (Rev. J. H., drowned in the River Thames, N.Z., 1840)** LIFE, by the Rev. A. Barrett, 12mo., *cl.* (no front.), 1852 7s
- 37 **Burford (Robert)** DESCRIPTION of a VIEW of the "BAY of ISLANDS," NEW ZEALAND, and the surrounding Country, now exhibited at the Panorama, Leicester Square, London, after drawings by E. A. Earle, 12 pp., and *folding explanatory view*, 8vo., *cl.*, 1838 £5
Burdford published a number of panoramas. The "Bay of Islands" is the rarest of all.
- 38 **Byrne (J. C.)** TWELVE YEARS' WANDERINGS in the BRITISH [AUSTRALASIAN] COLONIES, 1835-47, 2 *folding maps*, 2 vols, 8vo., *cl.*, 1848 £2
Includes a description of New Zealand, pp. 47-94.
- 39 **Canterbury Papers.**—INFORMATION concerning the PRINCIPLES, OBJECTS, PLANS and PROCEEDINGS of the FOUNDERS of the SETTLEMENT of CANTERBURY, NEW ZEALAND, with *folding map* and 4 *plates* (half of plate IV. missing), the 12 parts bound in one vol, 8vo., *hf. calf*, 1850-52 £9
The views are (1) Port Lyttelton, Victoria Harbour ; (2) Port Lyttelton, Passengers by the "Cressy" Landing ; (3) Parts of the Great Plain ; (4) The Rivers Courtenay and Hinds.
"A most important and varied historical collection of details relating to New Zealand's youngest settlement. Accounts of Meetings, Despatches, &c."—HOCKEN.
- 40 **Carey (Lieut.-Col.)** NARRATIVE of the late WAR in NEW ZEALAND, *tinted view* of the "Banks of the Waitara," cr. 8vo., *cl.*, 1863 18s
Account of military operations under General Pratt in the Taranaki War.
- 41 **Chamerovzow (L. A.)** The NEW ZEALAND QUESTION and the RIGHTS of the ABORIGINES, thk. sm. 8vo., *cl.*, 1848 £1 15s
Discusses Treaty of Waitangi, the New Zealand Co., Earl Grey's Views on Native Lands, &c.

NEW ZEALAND—*continued.*

- 42 **Chapman (F. R.)** The WORKING of GREENSTONE by the MAORIS, *plate*, 8vo., *wrapper* (63 pp.), Wellington, 1892 9s
- 43 **Chapman (H. S.)** LETTERS to JOHN ABEL SMITH . . . on the Advantages which would accrue to English Capitalists from the Establishment of a Loan Company for New Zealand, similar to the Australian Trust Company, 8vo., *hf. cl.* (24 pages, forming Part II. of Chapman's "New Zealand Portfolio," 1843) £1
- 44 **Chapman's** CENTENARY MEMORIAL of CAPTAIN COOK'S DESCRIPTION of NEW ZEALAND ONE HUNDRED YEARS ago, *charts and illusts.*, roy. 8vo., *hf. morocco*, Auckland, 1870 £1
- 45 **Charley (Wm.)** FLAX and its PRODUCTS in IRELAND, *coloured front.*, cr. 8vo., *cl.*, 1862 7s
Includes a 9-page report on New Zealand flax.
- 46 **Cheeseman (T. F.)** MANUAL of the NEW ZEALAND FLORA, 8vo., *cl.* (1199 pp.), Wellington, 1906 £1
- 47 **Clarke (Kate McCosh)** MAORI TALES and LEGENDS, *with illusts. by R. Atkinson*, 8vo., *cl.*, 1896 10s
- 48 **Clayden (Arthur)** The ENGLAND of the PACIFIC, or New Zealand as an English Middle Class Emigration-Field, *with 8 plates, including views of Wellington, Auckland, Lyttelton and Christchurch*, 8vo., *hf. calf*, 1879 18s
"Strongly recommends New Zealand as an unsurpassed field for emigration."—HOCKEN.
- 49 **Coates (Dandeson)** The NEW ZEALANDERS and their LANDS : the Report of the Select Committee of the House of Commons on New Zealand, considered in a Letter to Lord Stanley, THIRD EDITION [WITH ADDITIONS], 8vo., *hf. calf* (72 pp.), 1845 £1 10s
"Criticizes adversely the Report . . . gives a history of the relations between the natives and the Europeans to date. Full of valuable notes and extracts."—HOCKEN.
- 50 ——— A REVIEW of the above PAMPHLET, extracted from the *Christian Observer* for Nov., 1844, 8vo., *hf. calf* (12 pp., including title), 1844 £1 10s
Not in "Hocken" or "Johnstone."
- 51 **Collins (David, Sec. to the Colony)** ACCOUNT of the ENGLISH COLONY in N.S. WALES, with Remarks on the Aborigines and some Particulars of New Zealand; also Account of a Voyage by Capt. Flinders and Mr. Bass, *maps and plates*, 2 vols in one, 4to., *hf. calf*, 1798-1802 £3 10s
- Cook (Capt. James)**—see Nos. 620-67.
- 52 **Courtenay (W.)** TARANAKI : the Garden of New Zealand, *illusts.*, 8vo., *hf. cl.*, 1889 8s
- 53 **[Craik (G. L.)]** The NEW ZEALANDERS, *map and woodcuts*, cr. 8vo., *cl.*, 1830 6s
- 54 **Crozet's Voyage.**—NOUVEAU VOYAGE a la MER du SUD, commencé sous les ordres de M. Marion . . . achevé, après la mort de cet Officier, sous ceux de M. le Chevalier Duclesmeur . . . cette Relation a été redigée [par M. l'Abbe Rochon] d'après les Plans & Journeaux de M. Crozet; on a joint a ce Voyage un Extrait de celui de M. de Surville dans les mêmes Parages, 2 *maps and 5 plates*, sm. 8vo., *hf. calf*, Paris, 1783 £8
Important French Expedition sent out one year prior to Captain Cook's second voyage. Both expeditions arrived off the coast of New Zealand at the same time, but did not sight each other. The French expedition stayed a month at the Bay of Islands, where Marion and twenty-six of the crew were massacred by the natives. On page 38 will be found an appreciation of Cook's charts of New Zealand.
Cook, on his return, met Crozet at the Cape of Good Hope, and in volume two of his second voyage will be found a synopsis of Crozet's voyage (page 266 et seq.).
- 55 ——— trans. by H. LING ROTH, with a Preface and a Brief Reference to the Literature of New Zealand by Jas. R. Boose, *map and illusts.*, 8vo., *cl.*, 1891 £1 10s





TITLE PAGE TO COTTON'S JOURNAL (Vol. 8).

[See page 5]

NEW ZEALAND—*continued.***Important Unpublished Manuscript.**

The REV. WILLIAM CHARLES COTTON, M.A.

Domestic Chaplain to Bishop Selwyn, Greek Lecturer at St. John's College, Waimate, and Headmaster of the Collegiate School.

**The Original Manuscript Journal
of his Residence in New Zealand
1842 to 1847**

Neatly written on about 2,300 pages, including about 100 pages of legends in Maori, written by another hand, bound in 10 volumes, roy. 8vo., original leather.

Illustrated with 40 water-colour drawings, 137 pencil and pen-and-ink sketches, 19 maps and plans, 43 autograph letters (of which 5 are in Maori), numerous small sketches in the text, printed notices in English and Maori relating to St. John's College, Calendar of St. John's College for 1844 (12 pages and wrapper), bank and exchange notes, interesting cuttings from early New Zealand Newspapers, etc.

Cotton's own Diary during a residence at St. John's College, Waimate, 1842-44; St. John's College, Bishop's Auckland, 1844-47; Voyage to Sydney, 1847; Voyage home as far as Ushant, 1848; Overland Journey to Wanganui, Wellington, Nelson, Taranaki, Auckland and return to Waimate, 1843-44, and overland to Taranaki, 1845.

Forms a vivid and interesting panorama of the life and hardships of the pioneer colonists and missionaries during six of the most eventful years in New Zealand's progress.

Further particulars and price on application. ✓

Two other volumes were written dealing with Cotton's voyage from England to New Zealand via Sydney, 1841 to August 20th, 1842. These are missing, and we would be very grateful for any information about them or their present whereabouts which anyone may be able to give us.

[See Illustrations]

NEW ZEALAND—*continued.*

- 57 Cowan (James) *The MAORIS of NEW ZEALAND, map and illustrs.*, 8vo., cl., Christchurch, 1910 12s
- ✓ 58 Crawford (J. C.) *RECOLLECTIONS of TRAVEL in NEW ZEALAND and AUSTRALIA, maps and illustrs.*, 8vo., cl. (cover spotted), 1880 6s
The Author settled in Wellington in 1839.
- 59 Cruise (Richard A.) *JOURNAL of a TEN MONTHS' RESIDENCE in NEW ZEALAND, FIRST EDITION, tinted portrait of Chief Tetora*, 8vo., boards, 1823 £2 2s
Cruise visited New Zealand in H.M.S. *Dromedary* in 1820, he gives an account of the country and of the customs of the New Zealanders.
- ✓ 60 Dale (John) *ROUND the WORLD under DOCTOR'S ORDERS, illustrs.*, 8vo., cl., 1894 6s
46 pp. on New Zealand.
- ✓ 61 Dalrymple (Alexander, 1737-1808, *Hydrographer to the Admiralty*) *PLAN by DR. FRANKLIN and MR. DALRYMPLE for Benefiting Distant Unprovided Countries*, 8vo., hf. cl., 2½ pp. (*Excerpt Annual Register*), 1779 12s
"So keen was the interest excited by Cook's account of New Zealand [visited on his second voyage] that this odd scheme was devised to help the poor natives."
—HOCKEN.
- 62 Davis (J. D.) *CONTRIBUTIONS towards a BIBLIOGRAPHY of NEW ZEALAND*, cr. 8vo., cl., Wellington, 1887 8s
- 63 D'Ewes (J.) *SPORTING in both HEMISPHERES, tinted plates*, cr. 8vo., cl., 1858 5s
Auckland, Cole's Inn, Wild Pigeon-Shooting, &c., pp. 372-77.
- 64 Dilke (Sir Charles Wentworth) *PROBLEMS of GREATER BRITAIN, maps*, 2 vols., 8vo., cl., 1890 6s
New Zealand and Australia, pp. 376-464.
- 65 Donne (Capt. T. E.) *The GAME ANIMALS of NEW ZEALAND: their Introduction, Acclimatization and Development, map and illustrs.*, 8vo., cl., 1924 (pub. 21s) 7s
- 66 Douglas (Sir Arthur P.) *The DOMINION of NEW ZEALAND, illustrs.*, 8vo., cl., 1910 8s
- 67 Du Faur (Freda) *The CONQUEST of MOUNT COOK, and other Climbs, illustrs.*, roy. 8vo., cl., 1915 14s
- ✓ 68 Earle (Augustus, *Draughtsman on H.M.S. "Beagle"*) *NARRATIVE of a RESIDENCE in NEW ZEALAND in 1827, and in TRISTAN D'ACUNHA, illustrated with 7 aquatints from drawings by the Author*, 8vo., hf. calf, 1832 £2
- 69 ——— *SKETCHES illustrative of the NATIVE INHABITANTS and ISLANDS of NEW ZEALAND, the series of 10 COLOURED LITHOGRAPHS, with the leaf of descriptions, oblong folio, old hf. binding*, 1838 £16
Plates:—1, Herald, or Peace-Maker—Awow; 2, The Wounded Chief Honghi and his Family; 3, Slaves preparing Food; 4, Village of Parkune, River Kokianga; 5, Herald, or Peace-Maker, and Bay of Islands Chief; 6, Koradika Beach, Bay of Islands; 7, Native Family; 8, Native Village and Cowdie Forest; 9, War Speech previous to a Naval Expedition; 10, Amoko, Eana, Hepee.
A very rare series. "Plates faithful and well executed."—HOCKEN.
- 70 ——— CARLYLE (Thomas) *REVIEW of EARLE'S "NARRATIVE of a RESIDENCE in NEW ZEALAND," ORIGINAL MANUSCRIPT*, 4 pages, folio (1832) £7 10s
- 71 Elkington (E. Way) *ADRIFT in NEW ZEALAND, illustrs.*, 8vo., cl., 1906 5s
- 72 Ferguson (D.) *BUSH LIFE in AUSTRALIA and NEW ZEALAND*, cr. 8vo., cl., 1893 4s
- ✓ 72* Firth (J. C.) *NATION MAKING: a Story of New Zealand, Savagism v. Civilization, front.*, thk. sm. 8vo., cl., 1890 6s
- ✓ 73 Fitzgerald (E. A.) *CLIMBS in NEW ZEALAND ALPS: being an Account of Travel and Discovery, map and illustrs.*, 4to., cl., 1896 £1 1s
- 74 Forbes (J.) *NEW ZEALAND DEER HEADS, map and illustrs.*, 4to., hf. cl., 1924 8s

NEW ZEALAND—*continued.*

- 75 **Flax.**—REPORT of the COMMISSIONERS appointed to ENQUIRE into the PREPARATION of the PHORMIUM FIBRE, or New Zealand Flax (pp. xx + 1037—Further Papers (18 pp.)—in one vol, sm. folio, *hf. cl.*, Wellington, 1871 £1 5s
- 76 **Gilbert (Rev. Thomas)** NEW ZEALAND SETTLERS and SOLDIERS, or the War in Taranaki: being Incidents in the Life of a Settler, *with 6 plates*, sm. 8vo., *cl.*, 1861 18s
- 77 **Gisborne (William)** NEW ZEALAND RULERS and STATESMEN, 1840-97, *portraits*, cr. 8vo., *cl.*, 1897 9s
- 78 **Gorst (J. E.)** The MAORI KING, or the Story of our Quarrel with the Natives of New Zealand, *portrait and folding map*, cr. 8vo., *cl.*, 1864 16s
- 79 **Grace (M. S.)** A SKETCH of the NEW ZEALAND WAR [1860, &c.], *map and illustrs.*, cr. 8vo., *cl.*, 1899 5s
- 80 **Gray (G. R.)** A LIST of the BIRDS of NEW ZEALAND and the ADJACENT ISLANDS, 8vo., *hf. cl.* (40 pp., *reprinted from the "Ibis"*), 1862 10s
Drawn up from the Zoology of H.M.S. *Erebus* and *Terror*, with numerous additions.
- 81 **Green (Wm. Spotswood)** The HIGH ALPS of NEW ZEALAND, or a Trip to the Glaciers of the Antipodes, with an Ascent of Mount Cook, *map, plan, and front.*, cr. 8vo., *cl.*, 1883 12s
- 82 **Grey (James)** His ISLAND HOME and away in the FAR NORTH: Travels in that Part of the Colony North of Auckland, *illustrated with photographs*, 8vo., *cl.*, Wellington, 1879 £1 4s
- 83 **Grey (Sir George)** FURTHER PAPERS relative to the AFFAIRS of NEW ZEALAND: Correspondence with Governor Grey, sm. folio, *hf. cl.* (117 pp.), 1847 10s
- 84 ——— FURTHER PAPERS relative to the AFFAIRS of NEW ZEALAND, *map*, thk. sm. folio, *hf. cl.* (pp. xxv + 413), 1854 £2 10s
Land cases of the Arakoa Settlers, the Canterbury Settlement, Emigration and Finance, Land Purchase, New Zealand Company, Otago and Nelson Settlements, Native Affairs, &c.
- 85 ——— KO NGA MAHINGA A NGA TUPUNA MAORI HE MEA KOKIKOHI MAI (Mythology and Traditions of the New Zealanders), 8vo., *cl.*, 1854 £1 10s
- 86 ——— CORRESPONDENCE between GOVERNOR GREY and the COLONIAL OFFICE relating to the POLICY of CONFISCATION which has been adopted by the New Zealand Legislature, sm. folio, *hf. cl.* (53 pp.), 1864 10s
- 87 ——— LAND GRANT, on Vellum, signed by Grey, *one sheet*, 1867 9s
- 88 ——— POLYNESIAN MYTHOLOGY and ANCIENT TRADITIONAL HISTORY of the NEW ZEALAND RACE, *second edition*, English and Maori, 8vo., *cl.*, Auckland, 1885 £1 18s
- 89 ——— DAVIS (Charles Oliver B.) MAORI MEMENTOS: being a Series of Addresses presented by the Native People to Sir George Grey, with Introductory Remarks and Explanatory Notes, 8vo., *cl.*, Auckland, 1855 £3 10s
"Presented from tribes and individual natives to Governor Grey, on his departure from New Zealand in December, 1853, in recognition of his services and love for the native race. They abound in imagery, and old songs or waiata are introduced."—HOCKEN.
- 90 ——— MILNE (James) The ROMANCE of a PRO-CONSUL: being the Personal Life and Memoirs of Sir George Grey, *portrait*, cr. 8vo., *cl.*, 1899 5s
- 91 **Griffin (G. W.)** NEW ZEALAND: her Commerce and Resources, *map*, 8vo., *hf. calf*, Wellington, 1884 6s
- 92 **Gudgeon (Thomas W.)** REMINISCENCES of the WAR in NEW ZEALAND, *with a map and 12 portraits*, sm. 8vo., *cl.*, 1879 14s
- 93 ——— The DEFENDERS of NEW ZEALAND: being a Short Biography of Colonists who distinguished themselves, *plans and illustrs.*, thk. roy. 8vo., *hf. morocco*, Auckland, 1887 18s

NEW ZEALAND—*continued.*

- 94 **Guthrie (Brenda)** NEW ZEALAND MEMORIES, 46 *illusts.*, 8vo., *cl.*, 1930 12s
The Author, whose grandfather was one of the earliest settlers, recalls the atmosphere of about ninety years ago. Contains many references to the life and customs of the Maoris.
- 95 **Hamilton (G. D.)** TROUT FISHING and SPORT in MAORI LAND, *maps and illusts.*, 8vo., *cl.* (*stamp on title*), Wellington, 1904 7s
- 96 **Hamilton-Browne (Col. G.)** With the LOST LEGION in NEW ZEALAND, *illusts.*, 8vo., *cl.* (19—) 7s
- 97 **Harper (Henry W.)** LETTERS from NEW ZEALAND, 1857-1911: Life and Work in the Province of Canterbury, *map and illusts.*, cr. 8vo., *cl.*, 1914 7s
Not in Johnstone.
- 98 **Heale (Theophilus)** NEW ZEALAND and the NEW ZEALAND COMPANY: being a Consideration of how far their Interests are similar, in Answer to a Pamphlet, entitled, "How to Colonise," 8vo., *sewn*, 1842 £1 8s
- 99 **Hector (James)** HANDBOOK of NEW ZEALAND, *map and plates*, roy. 8vo., *cl.*, Wellington, 1886 8s
- 100 **Hetley (Mrs. Charles)** The NATIVE FLOWERS of NEW ZEALAND, with 36 coloured and 3 plain plates, roy. 4to., *cl.*, 1888 £2 10s
- 101 **Heywood (B. A.)** A VACATION TOUR at the ANTIPODES, 1861-62, *maps and plates*, sm. 8vo., *cl.*, 1863 7s
98 pp. relate to New Zealand.
- 102 **Hochstetter (Dr. Ferdinand von)** NEW ZEALAND: its Physical Geography, Geology, and Natural History, with special reference to the Results of Government Expeditions in the Provinces of Auckland and Nelson, trans. by Edward Santer, *maps, coloured plates and numerous other illusts.*, roy. 8vo., *cl.*, Stuttgart, 1867 £2
- 103 **Hocken (T. M.)** A BIBLIOGRAPHY of the LITERATURE relating to NEW ZEALAND, 8vo., *cl.*, Wellington, 1909 18s
- 104 ——— JOHNSTONE (A. H.) SUPPLEMENT to HOCKEN'S BIBLIOGRAPHY, 8vo., *cl.*, Auckland, 1927 12s 6d
- 105 **Hodder (Edwin)** MEMORIES of NEW ZEALAND LIFE, cr. 8vo., *cl.*, 1862 9s
The Author spent six weeks at the Nelson diggings, did a little exploring, visited Wellington and Taranaki, &c.
- Hooker (Sir J. D.)** AND OTHERS.—BOTANY of the ANTARCTIC VOYAGE of H.M. DISCOVERY SHIPS "EREBUS" and "TERROR," under the command of Sir James Clark Ross:—
- 106 **Flora Antarctica**, with chart and 198 COLOURED and other plates: Vol. 1, Botany of Lord Auckland's Group and Campbell's Island; Vol. 2, Botany of Fuegia, the Falklands and Kerguelen's Land; 2 vols, 4to., *cl.*, 1844-47 £40
- 106A **Flora Novæ Zelandiæ**, with 130 COLOURED and other plates: Vol. 1, Flowering Plants, with an Introductory Essay (39 pp.); Vol. 2, Flowerless Plants; 2 vols, 4to., *cl.*, 1853-55 £40
- 107 **Horsley (Reginald)** NEW ZEALAND, with 12 coloured plates by A. D. M'Cormick and a map, 8vo., *cl.* (c. 1910) 6s
- 108 **Hugel (Baron Charles von)** ORIGINAL MANUSCRIPT ACCOUNT, in GERMAN, of his Travels through Western Australia, Tasmania, New South Wales, Norfolk Island and New Zealand, from 27th November, 1833, to 6th October, 1834, bound in 3 vols, thk. sm. 4to., *cl.* (*nearly 3,000 pages*) £9
An interesting account of the Baron's travels in the Australasian Colonies in their infancy. Places visited, people met, conditions of life, scenery, &c.
- 109 **Hursthouse (Charles)** NEW ZEALAND, or Zealandia, the Britain of the South, 2 *maps and 7 COLOURED PLATES*, 2 vols, sm. 8vo., *cl.*, 1857 £1 8s
- 110 ——— SECOND EDITION, with a Chapter on the Native War and on our Future Native Policy, 2 *folding maps*, thk. cr. 8vo., *cl.*, 1861 12s

NEW ZEALAND—continued.

- 111 **Hutton (Capt. F. W.)** and JAMES DRUMMOND.—The ANIMALS of NEW ZEALAND, *portrait and 147 illusts.*, 8vo., *cl.*, 1905 7s
- 112 **Inglis (Hon. James, "Maori")** Our NEW ZEALAND COUSINS, *cr. 8vo.*, *cl.*, 1887 4s
- 113 **Jameson (R. G.)** NEW ZEALAND, SOUTH AUSTRALIA, and NEW SOUTH WALES . . . with special reference to Emigration, *2 plates and 2 folding maps*, *sm. 8vo.*, *cl.*, 1842 12s
Ten months' visit to the Bay of Islands and Thames district, 1839-40; Treaty of Waitangi; Flax; Early Settlers, &c.
- 114 **Kennedy (A.)** NEW ZEALAND, *map and front.*, *cr. 8vo.*, *cl.*, 1874 5s
- 115 **Kerry-Nicolls (J. H.)** The KING COUNTRY, or Exploration in New Zealand, *map and illusts.*, 8vo., *cl.* (*lacks title-page*), 1884 6s
- 116 **Kingsley (G. H.)** NOTES ON SPORT and TRAVEL, *portrait*, 8vo., *cl.*, 1900 4s
Pp. 323-58, "Musings on Maning's 'Old New Zealand.'"
- 117 **Kirk (Thomas)** The FOREST FLORA of NEW ZEALAND, *numerous plates*, *sm. folio*, *cl.*, Wellington, 1889 £1 15s
"Descriptive account of the economic trees and shrubs of N.Z., giving historical information of each plant, properties and uses, value, mode of working, native, ordinary and systematic name and order, &c."—HOCKEN.
- 118 ——— The STUDENT'S FLORA of NEW ZEALAND and the OUTLYING ISLANDS, *roy. 8vo.*, *cl.*, Wellington (1899) 10s
- 119 **Koebel (W. H.)** In the MAORILAND BUSH, *36 illusts.*, 8vo., *cl.* [1911] 6s
- 120 **Laing (R. M.)** and E. W. BLACKWELL.—PLANTS of NEW ZEALAND, *illusts.*, 8vo., *cl.*, Christchurch, 1906 9s
- 121 **Lambert (Thomas)** The STORY of OLD WAIROA and the EAST COAST DISTRICT, North Island, New Zealand, *numerous illusts.*, 8vo., *cl.*, Dunedin, 1925 14s
- 122 **Leigh (Rev. Samuel)** REMARKABLE INCIDENTS in the LIFE of, by the Rev. A. Strachan, *portrait*, *cr. 8vo.*, *cl.*, 1853 8s
Mr. Leigh arrived in New Zealand in 1818. The book describes his labours, the Rev. S. Marsden, the Mission at the Bay of Islands, &c.
- 123 **Lowth (Alys)** EMERALD HOURS in NEW ZEALAND, *map and numerous illusts.*, *roy. 8vo.*, *cl.*, Christchurch [1906] 6s
- 124 **M. (J. K.)** The "MARY IRA" . . . a Yachting Expedition from Auckland to the South Sea Islands, and a Pedestrian Tour in a New District of New Zealand Bush, *6 tinted plates*, *cr. 8vo.*, *cl.*, 1867 18s
Includes short description of Auckland and the neighbourhood of Waikari.
- 125 **Macassey (James)** and GEORGE COOK.—The STATUS of the CHURCH of ENGLAND in NEW ZEALAND: a Pamphlet containing all the Important Decisions of the English Courts pronounced during the last Twenty Years, &c., *roy. 8vo.*, *wrapper* (180 pp., *lower margin of wrapper and title torn away*), Dunedin (1877) 10s
- 126 **Mackenzie (Capt. F. W.)** OVERLAND from AUCKLAND to WELLINGTON, 1853, *portrait*, *thin cr. 8vo.*, *cl.*, Dunedin, 1893 12s
The account of a twenty-two days' journey.
- 127 **McKillop (Lieut. H. F., R.N.)** REMINISCENCES of TWELVE MONTHS' SERVICE in NEW ZEALAND as a MIDSHIPMAN, during the late Disturbances in that Colony, *cr. 8vo.*, *cl.*, 1849 £1 10s
Sketches of Heki, Waka, Rangihaeta and Rauparaha. Operations at the Hutt, Horokiwi and Porirua, &c.
- 128 **McNab (Robert)** The OLD WHALING DAYS: a History of Southern New Zealand, from 1830-40, 8vo., *cl.*, Christchurch, 1913 £1
- 129 **Malone (R. Edmond)** THREE YEARS' CRUISE in the AUSTRALASIAN COLONIES, *sm. 8vo.*, *cl.*, 1854 12s
Account of the Bay of Islands, Ruapekapeka, Nelson, Wellington, the Auckland Islands and the Enderby Settlement. Description of life in Auckland and references to Otago and Canterbury.

NEW ZEALAND—*continued.*

- 130 **Mann (W.)** SIX YEARS' RESIDENCE in the AUSTRALIAN PROVINCES . . . with an Account of New Zealand, *folding map*, cr. 8vo., *cl.*, 1839 10s
- 131 [**Maning (F. E.)**] OLD NEW ZEALAND: a Tale of the Good Old Times, by a Pakeha Maori, FIRST EDITION, cr. 8vo., *cl.*, Auckland, 1863 £1
- 132 [———] FIRST LONDON EDITION, cr. 8vo., *cl.*, 1863 10s
- 133 [———] HISTORY of the WAR in the NORTH of NEW ZEALAND against the CHIEF HEKE in the year 1845, told by an Old Chief of the Ngapuhi Tribe, faithfully trans. by a "Pakeha Maori," 8vo., *original wrapper*, Auckland [1863] £3 3s
 "The first of this fascinating writer's contributions to New Zealand Literature."—HOCKEN.
- 134 **Maori.**—KO TE KAWENATA HOU O TO TATOU ARIKI O TE KAI WHAKAORA O IHU KARAITI: He Mea Whakamaori I Te Reo Kariki, 8vo., *calf*, 1852 18s
 The New Testament in Maori, translated by the Rev. William Williams, Bishop of Waiapu.
- Maori Ethnological Research (Publications of the Board of), as under:—**
- 135 MATERIAL CULTURE of the COOK ISLANDS (Aitutaki), by Te Rangi Hiroa (P. H. Buck), *with coloured front.*, 105 *half-tone* and 212 *line illustrs.*, and a *map*, roy. 8vo., *cl.*, New Plymouth, 1927 £1 5s
- 136 MAORI STRING FIGURES, by Johannes C. Andersen, *numerous illustrs.*, roy. 8vo., *cl.*, Wellington, 1927 7s 6d
- 137 The CHANGING MAORI, by Felix M. Keesing, *with map*, 32 *half-tone illustrs.*, and 3 *line illustrs.*, roy. 8vo., *cl.*, New Plymouth, 1928 15s
- 138 The EVOLUTION of MAORI CLOTHING, by Te Rangi Hiroa (P. H. Buck), *with 44 plates and 150 illustrs.*, roy. 8vo., *cl.*, New Plymouth, 1926 15s
- 139 TUHOE.—CHILDREN of the MIST: a Sketch of the Origin, History, Myths and Beliefs of the Tuhoe Tribe of the Maori of New Zealand, with some Account of other Early Tribes of the Bay of Plenty District, by Elsdon Best, 2 *plates*, *thk.* 8vo. (1211 pages); and a 4to. vol of *maps and genealogical tables*; together 2 vols, *cl.*, New Plymouth, 1925 £2 2s
- 140 **Maori War.**—PAPERS relating to a PROPOSAL that PARLIAMENT should GUARANTEE a LOAN . . . to meet the Expenses arising out of the Native War, sm. folio, *hf. cl.* (21 pp.), 1864 8s
- 141 **Maoris.**—COLLECTION of SIX UNUSUAL ORIGINAL PENCIL and CRAYON PORTRAITS of MAORIS, drawn by Charles Rodius, 1833-34, *as under:—* £30
 Chief Takghi from Nangango, SIGNED AND DATED, size 7½ by 5½ in., a magnificent full-face portrait, showing the perfect tattooing
 Adodoo, New Zealand chief's daughter, SIGNED AND DATED, size 7 by 5½ in., full-face portrait
 New Zealand Woman, SIGNED AND DATED, size 7 by 5½ in., profile view
 Airy, jeune fille de la Nouvelle Zeeland, SIGNED AND DATED, size 8½ by 7 in., full-face portrait
 Taghi from Nangango, SIGNED AND DATED, size 7½ by 5½ in., profile view, showing the magnificent tattooing
 Jeune fille de la Nouvelle Zeelande, dont le pere est un Europeen, size 7 by 4½ in., full-face portrait
 Rodius was an Artist of considerable merit, some of his work has been published, BUT THE ABOVE HAVE NEVER BEEN PUBLISHED.
- 142 **Map.**—NEW ZEALAND, from Surveys by Capt. J. L. Stokes, Comm. B. Drury, &c., *with additions to 1872*, Admiralty chart, *large sheet*, 1872 9s
- 143 ——— SOUTHLAND: Series of Five Plans of Campbelltown, Winton, Aparima, Oteramika, and Lothian, Provinces of Southland, each on a scale of 1 mile to an inch, and divided into allotments, *c.* 1875 £1
- 144 **Marshall (Dr. W. B., Surgeon, R.N.)** A PERSONAL NARRATIVE of TWO VISITS to NEW ZEALAND in H.M.S. "ALLIGATOR," 1834, *engraved front.*, cr. 8vo., *cl.* (*name torn from title affecting 3 words*), 1836 £2

NEW ZEALAND—*continued.*

- 145 **Massey (E. I.)** MEMORIES OF MAORILAND, *illusts.*, cr. 8vo., *cl.* (c. 1905) 5s
- 146 **Maungatapu Murders.**—FULL HISTORY OF THE MAUNGATAPU MURDERS . . . Events preceding the Murders, Confessions of Sullivan and Burgess, a Corrected Report of the Trial, Detailed Particulars of the Remarkable Execution of Burgess, Kelly, and Levy, &c., *with portraits of the murderers and a plan*, 8vo., *hf. calf, original wrapper bound in (neatly repaired and some pp. foxed)*, Nelson, 1866 £2
The most atrocious murder perpetrated in New Zealand. The murderers were the first persons to be executed in Nelson.
Hocken knew of this, but only possessed a copy of the 1890 reprint.
- 147 **May (P. R.)** With the M.C.C. to NEW ZEALAND [1906], *illusts.*, roy. 8vo., *cl.*, 1907 5s
- 148 **Meade (Lieut. the Hon. H., R.N.)** A RIDE THROUGH THE DISTURBED DISTRICTS OF NEW ZEALAND; together with some Account of the South Sea Islands, *maps and illusts.*, 8vo., *cl.*, 1871 15s
The Author penetrated the King-country, where he was taken prisoner and nearly killed.
- 149 **[Melville (H.)]** AUSTRALASIA AND PRISON DISCIPLINE: Australasia and Emigration, Present State of the Colonies . . . Prison Discipline . . . Land Regulations and Aborigines, &c., sm. 8vo., *cl.*, 1851 £1
Descriptions of the Islands of New Zealand, Missionaries, New Zealand Co., Aborigines, Productions, Flax, Price of Land, Canterbury Settlement, &c.
Not in "Hocken."
- 150 **[Moon (Henry)]** ACCOUNT OF THE WRECK OF H.M. SLOOP "OSPREY," with the Encampment of her Crew and their March across the Island of New Zealand, cr. 8vo., *cl.*, Landport, 1858 £2
- 151 **Moreland (A. M.)** THROUGH SOUTH WESTLAND: a Journey to the Haast and Mount Aspiring, New Zealand, *maps and illusts.*, 8vo., *cl.* [1911] 6s
- 152 **Moreton (James A., A.S.A.)** LARGE AND FINE WATER-COLOUR DRAWING OF MOUNT ANSTED AND REECE RIVER VALLEY, from Spurs of Richardson Range, 16 Miles North of Wakatipu Lake (*size 36 by 23 in.*), SIGNED AND DATED 1880 £3
- 153 ——— WATER-COLOUR DRAWING OF LAKE WAKATIPU, with Steamer and the Sun setting behind the Mountains (*size 30 by 16 in.*), SIGNED AND DATED 1880 £3
- 154 **Morison (Rev. J.)** AUSTRALIA AS IT IS . . . with Notices of New Zealand, cr. 8vo., *cl.*, 1867 6s
- 155 **Mount Egmont.**—HEAPHY (C.) [View of] MOUNT EGMONT FROM THE NORTH SHORE OF COOK'S STRAIT, NEW ZEALAND: Natives burning off Wood for Potato Grounds, *lithograph, size 22 by 15 in. (little foxed)*, Published for the New Zealand Company [c. 1841] £5
- 156 **Mundy (D. L.)** ROTOMAHANA AND THE BOILING SPRINGS OF NEW ZEALAND: a Photographic Series of Sixteen Views, with Descriptive Notes by F. von Hochstetter, folio, *cl.*, 1875 £1 5s
- 157 **Mundy (Lt.-Col. G. C.)** OUR ANTIPODES, or Residence and Rambles in the Australasian Colonies, 15 *lithograph plates*, 3 vols, 8vo., *cl.*, 1852 12s
The second volume relates to New Zealand and Honi Heke's War.
- 158 **Nelson.**—HEAPHY (C., *Draughtsman to the N.Z. Co.*) VIEW OF NELSON HAVEN IN TASMAN'S GULF, including a Part of the Site of the intended Town of Nelson, COLOURED LITHOGRAPH, *size 20½ by 14½ in. (margins little torn)*, Hullmandel, 1841 £10
- 159 ——— NELSON: Natural Breakwater and Harbour, *original water-colour drawing by W. S. Hatton, size 12½ by 10½ in., initialed and signed on the mount*, 1859 £1 10s

NEW ZEALAND—*continued.*

- 160 **New Plymouth.**—LATEST INFORMATION from the SETTLEMENT of NEW PLYMOUTH . . . comprising Letters from Settlers there, with an Account of its General Products, Agricultural and Commercial Capabilities, &c., *view of New Plymouth*, sm. 8vo., *original wrapper* (57 pp.), 1842 8s
Interesting account of selection and survey by F. A. Carrington in 1841, natives and productions, extracts from letters and journals of surveyors and settlers, &c.
- 161 ——— MOUNT EGMONT, *original water-colour drawing by W. S. Hatton*, size 12½ by 10¼ in., *initialled and signed on the mount*, 1859 £1 10s
- 162 **New Zealand Company.**—The EIGHTH REPORT, 21st August, 1843, 16 pp., 8vo., *hf. calf*, 1843 £1 10s
Sites for Scotch and Church of England Settlements, &c.
- 163 ——— The TWELFTH REPORT, 26th April, 1844, 38 pp., 8vo., *original wrapper*, 1844 15s
Representations to Colonial Dept. entirely without effect—Govt. Loan refused—Objections to Auckland as seat of Government—Lord Stanley's altered reading of the Agreement—Land-titles troubles—Massacre of Wairoa, &c.
- 164 ——— LETTERS from SETTLERS and LABOURING EMIGRANTS in the N.Z. Co.'s SETTLEMENTS of WELLINGTON, NELSON and NEW PLYMOUTH, 1842-43, sm. 8vo., *wrapper* (211 pp.), 1843 8s
"Inner life and history of Wellington, Wanganui, Nelson, and New Plymouth."
- 165 **New Zealand [Company's] Journal: PROSPECTUS**, one leaf, 4to. [*London*, 1840] £1
Very rare; we have only seen two other copies and they were both preserved in bound sets of the "Journal."
- 166 **New Zealand Thermal-Springs Districts.**—PAPERS relating to the SALE of the TOWNSHIP of ROTORUA . . . with Information relating to the Hot-Springs District, and a Report on the Mineral Waters, *maps and plans*, 4to., *wrapper*, *Wellington*, 1882 £1 10s
- 167 **Newman (Alfred K.)** WHO are the MAORIS? *illusts.*, cr. 8vo., *cl.*, *Church* (1912) 8s
- 168 **Nicholas (John Liddiard)** NARRATIVE of a VOYAGE to NEW ZEALAND, 1814-15, in company with the Rev. Sam. Marsden, Chaplain of N.S. Wales, *with chart, portrait, and engraved views*, 2 vols, 8vo., *boards, uncut*, 1817 £3 15s
"An admirable account of early New Zealand and the natives; also of the introduction of christianity and civilization into New Zealand under Mr Marsden."
—HOCKEN.
- 169 ——— [DUTCH EDITION] VERHAAL eener Reis naar NIEUW-ZEELAND, 1814-15, in gezelschap met den Weleerw. Heer Samuel Marsden, 2 vols, 8vo., *original boards*, *Rotterdam*, 1819 £1 15s
- 170 **Parliamentary Debates: NEW ZEALAND**, 5 vols (Nos. 111 to 115), roy. 8vo., *cl.*, *Wellington*, 1900 18s
- 171 **Parliamentary Papers.**—A VALUABLE COLLECTION of THIRTY-EIGHT PARLIAMENTARY PAPERS relating to NEW ZEALAND, from 1838 to 1847, *with many maps and charts*, bound in 4 vols, thk. sm. folio, *hf. calf and hf. parchment*, 1838-47 £50
Comprises an almost complete series of New Zealand blue books, from 1838 to 1847, and forms an interesting record of the most important period of New Zealand history.
Early New Zealand blue books are extremely scarce, and to form such a collection again would be well nigh impossible. The present file was made by Edward Wakefield, father of Edward Gibbon Wakefield, and has many notes and remarks in his handwriting.
- 172 **Paulin (Robert)** The WILD WEST COAST of NEW ZEALAND: a Summer Cruise in the *Rosa*, *front.*, cr. 8vo., *cl.*, 1889 12s
A good account of Stewart Island and the Sounds.

NEW ZEALAND—*continued.*

- 173 **Petre (Hon. Henry William)** AN ACCOUNT of the SETTLEMENTS of the NEW ZEALAND COMPANY, *folding map and views of New Plymouth and Lambton Harbour*, 8vo., *cl.*, 1841 18s
- 174 **Pictorial New Zealand**, with a PREFACE by SIR W. B. PERCEVAL, *numerous illu.*, roy. 8vo., *cl.*, 1895 4s
- 175 **Polack (Joel Samuel, a Trader)** NEW ZEALAND: being a Narrative of Travels and Adventures during a Residence, 1831-37, *map and aquatint plates*, 2 vols, 8vo., *calf*, 1838 £3 15s
Full of interesting details of history, traditions and customs of the natives, missions, &c. The notes give an account of the outlying islands of New Zealand and the whale-fishery.
- 176 ——— MANNERS and CUSTOMS of the NEW ZEALANDERS, with Notes corroborative of their Habits, Usages, &c., and Remarks to Intending Emigrants, *woodcuts and folding map*, 2 vols, cr. 8vo., *hf. calf*, 1840 £3
"Illustrations and observations valuable and original, with copious details of all that relates to the native race."—HOCKEN.
- 177 ——— ANOTHER COPY, *cl.* (covers and some pp. little soiled) £2 10s
- 178 **Pomare (Hon. Sir Maui)** and JAMES COWAN.—LEGENDS of the MAORI: Vol. I., Mythology, Folklore, Tradition and Poetry, *with illu.* by Stuart Peterson, 4to., *cl.*, Wellington, 1932 £4 4s
"The aim of the work . . . is to publish a large quantity of the mythology, traditional history and poetic law of the Maori which has not appeared before; and when completed it will consist of four volumes."
- 179 **Potts (T. H.)** OUT in the OPEN: a Budget of Scraps of Natural History gathered in New Zealand, 4 *plates*, including a view of sheep attacked by a *Kea*, 8vo., *original boards*, Christchurch, 1882 £2 10s
"A mass of valuable information, written by an accomplished observer and field naturalist . . . long account of a visit to Tawhaio and the Kingites with Governor Grey, with observations on Native Dress, Food, Manners, Carving, Tatu, Games, &c."—HOCKEN.
- 180 **Power (W. Tyrone)** SKETCHES in NEW ZEALAND [1846-48], 10 *plates*, sm. 8vo., *cl.*, 1849 15s
Military disturbances in the Hutt, Porirua and Wanganui districts. Natives and settlers, &c.
- 181 **Proposals for ESTABLISHING a FREEHOLD LAND and ANNUITY ASSURANCE SOCIETY . . . to aid and assist Settlement in the Colonies of New Zealand**, 8vo., *hf. calf* (7 pp.), 1850 £1 5s
Not in "Hocken" or "Johnstone."
- 182 [**Puseley (D.)**] RISE and PROGRESS of AUSTRALIA, TASMANIA and NEW ZEALAND, sm. 8vo., *cl.*, 1857 4s
Queen Charlotte Sound—see No. 411.
- 183 **Reeves (Edward)** HOMEWARD BOUND after THIRTY YEARS: a Colonist's Impressions of New Zealand, Australia, &c., *illu.*, 8vo., *cl.*, 1892 6s
- 184 **Reeves (Hon. W. Pember)** The LONG WHITE CLOUD: Ao Tea Roa, 2 *maps and illu.*, 8vo., *cl.*, 1899 7s
- 185 ——— STATE EXPERIMENTS in AUSTRALIA and NEW ZEALAND, *with 2 maps*, 2 vols, 8vo., *cl.*, 1923 16s
- 186 **Reischek (Andreas)** YESTERDAYS in MAORILAND, trans. by H. E. L. Priday, *illu.*, sm. 8vo., *cl.*, 1930 7s 6d
The Author, one of the pioneers in New Zealand, explored the mainland and surrounding islands. Particularly interesting is his account of his adventures with the Maoris.
- 187 **Robley (Major-General)** MOKO, or Maori Tattooing, *with 180 illu.* from drawings by the Author and from photographs, 4to., *cl.*, 1896 £4 10s
"A full history and the methods of tatu are given, with scores of patterns as examples."—HOCKEN.

NEW ZEALAND—*continued.*

- 188 **Roth (H. Ling)** *The MAORI MANTLE, and some Comparative Notes on N.-W. American Twined Work, with 22 plates and 250 other illusts., imp. 8vo., cl., Bankfield Museum, Halifax, 1923* £3
Limited to one edition of 120 copies. Now out of print and very scarce.
- 189 **Rout (Ettie A.)** *MAORI SYMBOLISM: Origin, Migration and Culture of the New Zealand Maori, as recorded in Certain Sacred Legends, from the Evidence of Hohepa Te Rake (an Arawa Noble), 32 plates and 18 illusts. in the text, 8vo., cl., 1926* (pub. 21s) 10s
- 190 **Rudge (James)** *AN ADDRESS to the NEW ZEALAND EMIGRANTS . . . Deptford, October 11, 1840, cr. 8vo., cl. (51 pp.), 1840* £1
- 191 **Rusden (George William)** *HISTORY of NEW ZEALAND, FIRST AND BEST EDITION, with a map, 3 vols, 8vo., cl., 1883* £3
Suppressed on account of the Author's censure of the treatment adopted towards the natives.
- 192 **Saunders (Alfred)** *NEW ZEALAND: its Climate, Soil, Natural and Artificial Productions, Animals, Birds and Insects, Aboriginal and European Inhabitants, &c., 8vo., hf. cl., 1868* £1
The Author was the first settler who landed from the first emigrant ship (the *Fife-shire*), which entered Nelson Harbour, Feb. 1, 1842.
- 193 **Savage (John, Surgeon)** *SOME ACCOUNT of NEW ZEALAND, particularly the Bay of Islands and surrounding Country, with a Description of the Religion and Government, Language, Arts, Manufactures, Manners and Customs of the Natives, &c., portrait of N.Z. chief, plan and plate, sm. 8vo., boards, 1807* £6 10s
"THE FIRST ACCOUNT OF NEW ZEALAND AFTER CAPTAIN COOK."—HOCKEN.
- 194 **Selwyn (G. A., Bishop)** *SERMONS, preached chiefly in the Church of St. John the Baptist, New Windsor, 8vo., cl., Printed for private circulation, Eton, 1842* 8
- 195 [—] *LETTERS from the BISHOP of NEW ZEALAND to the SOCIETY for the PROPAGATION of the GOSPEL, with other Information, folding map, 8vo., hf. calf, 1843* £1 15s
Selwyn's visits to the various mission stations on his arrival in New Zealand in 1842.
- 196 [—] *CHURCH in the COLONIES: New Zealand, 4 parts, folding map, 12mo., hf. calf, 1844-46* 15s
(1) Letters from the Bishop, with Extracts from his Visitation Journal; (2) Visitation Tour; (3) Visitation Tour . . . Account of his Visit to the Southern Island; (4) Account of the affray between the Settlers and Natives at Kororareka.
- 197 — *ANNALS of the DIOCESE of NEW ZEALAND [1814-46], map and woodcuts, cr. 8vo., cl., 1847* 12s
- 198 — *CHARGE delivered to the CLERGY of the DIOCESE of NEW ZEALAND, 1847, cr. 8vo., wrapper, rebacked, 1849* 7s
- 199 — *PORTRAIT, engraved by Samuel Cousins from a painting by George Richmond, size 16½ by 11½ in. [c. 1842]* £3
- 200 **Selwyn (John, Bishop):** *a MEMOIR, by F. D. How, portrait, 8vo., cl., 1899* 7s
The son of Bishop G. A. Selwyn. Master of Selwyn College, 1893. Died at Pau, 1898.
- 201 **Senior (W.)** *TRAVEL and TROUT in the ANTIPODES: an Angler's Sketches in Tasmania and New Zealand, cr. 8vo., cl., 1880* 5s
- 202 **Sherrin (R. A. A.)** and **J. H. WALLACE.**—*EARLY HISTORY of NEW ZEALAND [to 1845], edited by T. W. Leys, profusely illust., 4to., old hf. morocco, Auckland, 1890* £1
- 203 **Shortland (Edward)** *The SOUTHERN DISTRICTS of NEW ZEALAND: a Journal, with Passing Notices of the Customs of the Aborigines, with numerous maps, charts, pedigree tables and woodcuts in text, 8vo., cl., 1851* £1

NEW ZEALAND—*continued.*

- 204 **Simmons (Alfred)** OLD ENGLAND and NEW ZEALAND . . . with an Historical Sketch of the Maori Race, *map*, 8vo., *cl.*, 1879 7s
- 205 **Smith (A. H.)** RAHWEDIA: a True Romance of the South Seas (New Zealand), *cr.* 8vo., *cl.*, 1925 5s
- 206 **Spackman (W. H.)** TROUT IN NEW ZEALAND: Where to Go and How to Catch them, *map, plan and 2 plates*, 8vo., *cl.*, Wellington, 1892 7s
- 207 **Stack (Frederick R., Major of Brigade)** VIEWS in the PROVINCE of AUCKLAND, 4 COLOURED LITHOGRAPHS (*margins little cut*), size 16 by 8 in., 1862 £8
LIST of PLATES:—Auckland from the Crater of Mount Eden—Auckland from the Lake on the North Shore—Wairoa Creek (Alex. Kennedy, Esq.)—View from the Ranges overlooking the Entrance to the Manukau Harbour.
- 208 **Swainson (William)** NEW ZEALAND and its COLONIZATION, *map*, 8vo., *cl.*, 1859 £1 10s
"An able contribution to New Zealand history."—HOCKEN.
- 209 **Taylor (Rev. Richard)** TE IKA A MAUI, or New Zealand and its Inhabitants: Customs, Religion, Fables and Language of the Natives, *folding map and numerous illusts.*, 8vo., *cl.*, 1855 £1 10s
- 210 ——— TE IKA A MAUI, or New Zealand and its Inhabitants: the Manners, Customs, Mythology, Religion, Rites, Songs, Proverbs, Fables and Language of the Natives, &c., SECOND AND BEST EDITION, *coloured front. and numerous illusts.*, *thk.* 8vo., *cl.*, 1870 £2
- 211 ——— ANOTHER COPY, *original cl.* £6
Unique copy, having an autograph letter signed from Tawhiao, King of New Zealand, inserted. The letter, in Maori, consists of 1½ pages, 8vo., dated Hanuere 29, 1868, and is addressed to the leading men of his tribe. A pencil-note on the fly-leaf says, "*found in the old native settlement, Hikurangi, Waikato Province by J. Horne—Genuine.*"
- 213 ——— The PAST and PRESENT of NEW ZEALAND, with its Prospects for the Future, *numerous illusts.*, 8vo., *cl.*, 1868 18s
- 214 **Tasman (Abel Janszoon)** JOURNAL of his DISCOVERY of VAN DIEMAN'S LAND and NEW ZEALAND in 1642, with DOCUMENTS relating to his EXPLORATION of AUSTRALIA in 1644, FACSIMILE REPRODUCTIONS of the ORIGINAL MANUSCRIPT, with ENGLISH TRANSLATION and LIFE of TASMAN, by J. E. HEERES, 5 *facsimile maps*, *roy. folio, vellum gilt*, Amsterdam, 1898 £8 10s
- 215 **Thomson (Arthur S.)** The STORY of NEW ZEALAND, PAST and PRESENT: Savage and Civilized, *map, folding plate of war-dance and other illusts.*, 2 vols., 8vo., *cl.*, 1859 £2
Contains a bibliography of New Zealand literature to 1859.
- 216 **Thomson (Hon. Geo. M.)** The NATURALISATION of ANIMALS and PLANTS in NEW ZEALAND, *map*, *roy.* 8vo., *cl.*, Cambridge, 1922 £1 5s
- 217 **Thomson (Mrs. Charles)** TWELVE YEARS in CANTERBURY, New Zealand, with Visits to other Provinces, *front.*, *cr.* 8vo., *cl.* [1867] 12s
- 218 **Tinne (J. Ernest)** The WONDERLAND of the ANTIPODES, and other Sketches of Travel in the North Island of New Zealand, *map and plates*, *roy.* 8vo., *cl.*, 1873 15s
- 219 **Tregear (Edward)** The ARYAN MAORI, 8vo., *cl.*, Wellington, 1885 10s
- 220 ——— The MAORI-POLYNESIAN COMPARATIVE DICTIONARY, *roy.* 8vo., *binders' cl.* (675 pp.), Wellington, 1891 £3 10s
- 221 **Tucker (Miss)** The SOUTHERN CROSS and SOUTHERN CROWN, or the Gospel in New Zealand, *map and illusts.*, 12mo., *cl.*, 1855 5s
- 222 **Turner (Samuel)** The CONQUEST of the NEW ZEALAND ALPS, *illusts.*, 8vo., *cl.*, 1922 (pub. £1 1s) 7s
- 223 **Vogel (Sir Julius)** OFFICIAL HANDBOOK of NEW ZEALAND. 2 *maps*, FINE FOLDING PANORAMIC VIEWS of Wellington, Dunedin Bay, Nelson, Napier, New Plymouth, Auckland, and other *illusts.*, 8vo., *hf. cl.*, 1875 8s

NEW ZEALAND—*continued.*

- 224 Wakefield (Edward Jerningham) ADVENTURE in NEW ZEALAND, from 1839 to 1844, with some Account of the beginning of the British Colonization of the Islands, WITH THE SCARCE LARGE *folding map*, 2 vols, 8vo., *cl.*, 1845
£4 10s
“The work is full of minute incidents in the early history of the settlements—natives, whalers, daily life, explorations, missionaries and government. A most graphic and valuable journal for reference.”—HOCKEN.
- 225 ——— ANOTHER EDITION, edited by Sir Robert Stout, *illusts.*, 8vo., *cl.*, *Christchurch*, 1908
12s
- 226 ——— ILLUSTRATIONS to “ADVENTURE in NEW ZEALAND,” *title and 15 large plates, lithographed from drawings by J. Saxton, Ch. Heaphy, S. C. Brees, &c.*, folio, *original binding of pictorial boards, with leather back*, 1845 £24
Mount Egmont (vignette), Two Head-Chiefs of Port Nicholson, Sawyer’s clearing in a Forest of Kauri Trees, Port Nicholson, Harbour of Nicholson and Town of Wellington (3 *sheets*), Village of Pipitea, Town of Petre, Blind Bay (2 *sheets*), Plain of the Ruamahanga (3 *sheets*), Town of New Plymouth (3 *sheets*), Porirua Harbour and Parramatta Whaling Station, The Town and Harbour of Nelson (3 *sheets*).
- 226* ——— The HANDBOOK for NEW ZEALAND, consisting of the most Recent Information compiled for the use of Intending Colonists, *thk.* 12mo., *cl.*, 1848
£1 5s
“A valuable history of New Zealand, its colonisation, settlements, natural history, &c.”—HOCKEN.
- 227 Wakefield (Edward Gibbon) Report of the Proceedings on the Trial of E. G. Wakefield, W. Wakefield . . . and Frances Wakefield, for a Conspiracy, for the Abduction of Miss E. Turner . . . 1827, *cr.* 8vo., *hf. cl.* (72 pp.), *Manchester*, 1827
£1
- 228 [——— and JOHN WARD].—The BRITISH COLONIZATION of NEW ZEALAND: Account of the Principles, Objects, and Plans of the New Zealand Association, 5 *maps and 5 woodcuts*, *thk. cr.* 8vo., *cl.*, 1837
£1 15s
Includes a description of New Zealand, the Maoris, productions, trade, shipping, &c.
- 229 ——— GARNETT (R.) EDWARD GIBBON WAKEFIELD, *portrait and maps*, *cr.* 8vo., *cl.*, 1898
8s
- 230 Wanganui.—INTERESTING CHAPTERS from the EARLY HISTORY of WANGANUI, 1847, and Wanganui in 1856, 2 *plates*, *sm.* 8vo., *pictorial boards, rebounded*, *Wanganui*, 1887
12s
- 231 [Ward (John)] NELSON, the LATEST SETTLEMENT of the NEW ZEALAND COMPANY, 8vo., *sewn*, 1842
£1 10s
- 232 [———] INFORMATION relative to NEW ZEALAND for the USE of COLONISTS, *map and chart*, 8vo., *hf. calf*, 1839
£1 10s
Includes a list of books on New Zealand and Colonization.
- 233 ——— third edition, with an Appendix containing Copious Extracts from the First Report from the Preliminary Expedition, *chart and folding map*, *cr.* 8vo., *original wrapper*, 1840
£1 10s
Description of New Zealand, its natural productions, native inhabitants, former attempts at colonization, list of publications, &c.
- 234 Wekey (S.) NEW ZEALAND: Otago as it is, its Gold-Mines and Natural Resources, 8vo., *hf. cl.*, *Melbourne*, 1862
£2
“A good description of the early gold days.”—Hocken
- 235 Wellington.—SMITH (Capt. William) PLAN of the TOWN of WELLINGTON, PORT NICHOLSON, the First and Principle Settlement of the New Zealand Company, *large sheet, size 28½ by 20 in.*, 1840
£3
Executed for the New Zealand Company.
- 236 ——— ANOTHER COPY, COLOURED
£4 4s

NEW ZEALAND—*continued.*

- 237 **Wellington.**—PLAN of the HARBOUR of PORT NICHOLSON, shewing the Relative Positions of the Town and Country Sections, *large sheet, size 17½ by 29 in.*, N.D. [c. 1840] £3 10s
- 238 **Wells (B.)** The HISTORY of TARANAKI, *front.*, 8vo., *hf. roan*, *New Plymouth*, 1878 £1
 "A standard work on the history of the Province." Contains a list of ships visiting the coast between 1574 and 1859.
- 239 **Weston (Lt.-Col. C. H.)** THREE YEARS with the NEW ZEALANDERS, *maps and illu.*, cr. 8vo., *cl.* (c. 1919) 5s
- 240 **White (John)** The ANCIENT HISTORY of the MAORI, *illu.*, Vols. 1 and 2, 8vo., *cl.*, *Wellington*, 1887-89 £1
- 241 **Williams (Geo. Phipps)** and the HON. W. P. REEVES.—COLONIAL COUPLETS, cr. 8vo., *cl.*, *Christchurch*, 1889 8s
- 242 **Williams (Rev. William)** THREE LETTERS addressed to the RIGHT HON. the EARL of CHICHESTER . . . relative to the Charges brought against the New Zealand Mission, *thin 8vo.*, *hf. calf*, 1845 £1 15s
 Answers to the charges of obstruction and inciting the natives made by Mr. Somes, Chairman of the New Zealand Company, &c.
- 243 ——— DICTIONARY of the NEW ZEALAND LANGUAGE and a CONCISE GRAMMAR, second edition, cr. 8vo., *cl.*, 1852 15s
- 244 **Wilson (George H.)** ENA, or the Ancient Maori, cr. 8vo., *cl.*, 1874 7s
- 245 **Wilson (Mrs. Robert)** In the LAND of the TUI, *map and illu.*, cr. 8vo., *cl.*, 1894 5s
- 246 **Yate (Rev. William)** AN ACCOUNT of NEW ZEALAND, *map and illu.*, 8vo., *cl.*, 1835 7s
- 247 **Young (Rev. R.)** The SOUTHERN WORLD: Journal of a Deputation from the Wesleyan Conference to New Zealand and Polynesia, 12mo., *cl.*, 1858 5s

See also:—

Adventures of British Seamen	248	Edge-Partington	302-304	Moseley	359
Burney	277	Hood	322	Russell	383
Darwin	598	Hornby	323	Stuart	400
Delessert	295	Jenkins	326	Turnbull	618
D'Ewes	297	Laplace	610-611	Tyerman and Bennet	406
Dillon	298-99	Leverian	338	Vancouver	407
		Macgillivray	343	Webber	412

SOUTH SEAS (General Works and Small Islands), and PACIFIC OCEAN.

- 248 **Adventures of BRITISH SEAMEN** in the SOUTHERN OCEAN, *portrait of a New Zealand chief*, 12mo., *cl.*, *Edinburgh*, 1827 10s
- 249 **Armstrong (E. S.)** HISTORY of the MELANESIAN MISSION, *map and illu.*, 8vo., *cl.*, 1900 7s
- 250 **Awdry (Frances)** The STORY of a FELLOW SOLDIER [or the Life of Bishop Patteson], 6 *plates*, cr. 8vo., *cl.*, 1875 7s
 Hocken only knew the edition of 1880, published under the title of "Life of Bishop Patteson."
- 251 **Banfield (E. J.)** TROPIC DAYS, 37 *illu.*, 8vo., *cl.*, 1918 7s
- 252 **Becke (Louis)** PACIFIC TALES, FIRST EDITION, *portrait*, cr. 8vo., *cl.* (*little soiled*), 1897 7s
- 253 ——— WILD LIFE in SOUTHERN SEAS, cr. 8vo., *cl.* (*little soiled*), 1897 6s
- 254 ——— RODMAN, the BOATSTEERER, and other STORIES, FIRST EDITION, cr. 8vo., *cl.* (*cover little soiled*), 1898 6s

SOUTH SEAS AND PACIFIC OCEAN, &c.—*continued.*

- 255 **Becke (Louis)** By ROCK and POOL on an AUSTRAL SHORE, and other Stories, FIRST EDITION, cr. 8vo., *cl.* (cover little soiled), 1901 6s
- 256 ——— The STRANGE ADVENTURES of JAMES SHERVINGTON, and other Stories, FIRST EDITION, *illusts.*, cr. 8vo., *cl.* (little soiled), 1902 9s
- 257 ——— TOM GERRARD, *portrait*, cr. 8vo., *cl.* (little soiled), 1905 6s
- 258 ——— By REEF and PALM, and the EBBING of the TIDE, cr. 8vo., *cl.*, Philadelphia, N.D. 5s
- 259 ——— and WALTER JEFFERY.—A FIRST FLEET FAMILY, *map*, FIRST EDITION, cr. 8vo., *cl.* (cover little soiled and few pp. badly opened), 1896 12s
- 260 ——— ——— The TAPU of BANDARAH, cr. 8vo., *cl.*, 1901 5s
- 261 **Beasley (Harry G.)** PACIFIC ISLAND RECORDS—FISH HOOKS: an Exhaustive and carefully compiled Description of this Little-known Subject, *map and 297 illustrations*, 4to., *cl.*, limited edition of 260 copies, 1927 £5 5s
- The material illustrated and described has been drawn not only from the Author's collection, but also from museums and private collections, both at home and abroad. This work has been produced with the aim of providing assistance in the correct localisation of specimens, and will be found invaluable to curators and others desirous of information on the subject.
- 262 **Beechey (Capt. F. W.)** VOYAGE to the PACIFIC and BEERING'S STRAIT, to co operate with the Polar Expeditions, performed in H.M.S. "Blossom," 1825-28, *maps and plates*, 2 vols, 8vo., *boards*, rebacked (few margins little stained), 1831 £2
- 263 ——— ZOOLOGY of CAPTAIN BEECHEY'S VOYAGE . . . to the PACIFIC and BEHRING'S STRAITS, performed in H.M.S. "BLOSSOM," 1825-28, by J. RICHARDSON, N. A. VIGORS, G. T. LAY, E. T. BENNETT, RICHARD OWEN, JOHN E. GRAY, the REV. W. BUCKLAND, and G. B. SOWERBY, with 3 *plans and 44 FINELY COLOURED PLATES by Sowerby*, 4to., *hf. morocco*, 1839 £16
- Mammalia, 2 plates—Birds, 12 plates—Fishes, 9 plates representing 22 specimens
Crustacea, 5 plates representing 17 specimens—Reptiles, 4 plates representing 10 specimens—Molluscous Animals and their Shells, 12 plates representing 157 specimens—Geology, 3 charts.
- 264 **Belcher (Capt. Sir Edward)** BOTANY and ZOOLOGY of the VOYAGE of H.M.S. "SULPHUR," 1836-42, with 92 plain and 53 finely coloured plates, 3 vols in 2. 4to., *hf. red morocco, t.e.g.*, 1844 £25
- Botany, by George Bentham, 60 plates.
Zooology: Mammalia, by J. E. Gray, 18 plates—Birds, by J. Gould, 16 plates—Fish, by J. Richardson, 30 plates—Mollusca, by R. B. Hinds, 21 plates, 2 vols in one.
- Relates to North-West America, California, Western Tropical America, Peru and Chile, Pacific Islands, the New Guinea Region.
- 265 **Benyowsky (M. A., Count de)** MEMOIRS and TRAVELS: his Exile into Kamchatka, his Escape and Voyage through the Northern Pacific Ocean, touching at Japan and Formosa to Canton in China, &c., numerous plans and plates, 2 vols, 4to., *calf (joints neatly repaired)*, 1790 £4
- 266 **Brenchley (Julius L.)** JOTTINGS during the CRUISE of H.M.S. "CURACOA" among the SOUTH SEA ISLANDS [HOWE, NORFOLK, ERROMANGA, NEW CALEDONIA, TANNA, FRIENDLY, FIJI, BANK ISLANDS, &c.], 1865, including NATURAL HISTORY NOTES, *map, chromo-lithographs, numerous wood engravings, and 48 (of 50) plates of birds, reptiles, fishes, shells and insects*, BEAUTIFULLY COLOURED, roy. 8vo., *cl.*, 1873 £1 10s
- 267 **Broughton (Capt. W. R.)** VOYAGE de DECOUVERTES dans la PARTIE SEPTENTRIONALE de L'OCEAN PACIFIQUE, 1795-98, traduit, *maps and plans*, 2 vols in one, sm. 8vo., *boards*, Paris, 1807 £2
- Captain Broughton's voyage was one of the most important ever made to the North-West coast of America, and it is on his narrative that Great Britain based her claim to the Oregon Territory in 1846.
- 268 **Brown (J. MacMillan)** PEOPLES and PROBLEMS of the PACIFIC, *map and numerous illusts.*, 2 vols, roy. 8vo., *cl.*, 1927 (pub. £2 10s) £1 5s

SOUTH SEAS AND PACIFIC OCEAN, &c.—*continued.*

- 269 **Brown (G.)** MELANESIANS and POLYNESIANS: their Life-Histories Described and Compared, *illusts.*, 8vo., *cl.*, 1910 7s 6d
- 270 ——— An AUTOBIOGRAPHY, *map and 111 illusts.*, thk. roy. 8vo., *cl.* (*cover little soiled*), 1908 7s
Samoa, New Britain, New Ireland, New Guinea, &c.
- 271 **Bulkeley (John)** and JOHN CUMMINS, *Gunner and Carpenter of the "Wager."* —A VOYAGE to the SOUTH SEAS, 1740-41, containing a faithful Narrative of the Loss of H.M.S. *The Wager* . . . Proceedings and Conduct of the Officers and Crew . . . Hardships . . . Attempt for Liberty, in Coasting the Southern Part of the vast Region of Patagonia . . . Loss of the Cutter, their Passage through the Streights of Magellan . . . safe Arrival to the Brazil . . . and their Return to England, 8vo., *calf, rebacked*, 1743 £5 10s
- 272 ——— ——— *Second edition*, with Additions, sm. 8vo., *calf, Reprinted by James Chaitin for the Author, Philadelphia, 1757* £6
The *Wager* formed part of Lord Anson's expedition to the South Seas, and was wrecked in May, 1741.
- 273 ——— ——— Another Edition, *map and 5 plates*, 8vo., *cl.*, 1927 7s
- 274 ——— CAMPBELL (Alexander, *Midshipman on the "Wager"*) The SEQUEL to BULKELEY and CUMMINS'S VOYAGE to the SOUTH SEAS, or the Adventures of Capt. Cheap, the Hon. Mr. Byron, Lieut. Hamilton, Alexander Campbell, and others, late of H.M.S. the "*Wager*," which was wreck'd on a desolate Island . . . in the South-Seas, Anno 1741, &c., 8vo., *contemporary calf*, 1747 £8
- 275 **Burnett (Frank)** THROUGH POLYNESIA and PAPUA, *map and illusts.*, 8vo., *cl.*, 1911 6s
- 276 ——— SUMMER ISLES of EDEN, *illusts.*, 8vo., *cl.*, 1923 7s 6d
Fiji, Tongan Group, Samoa, Sumatra, Malaya, North Borneo and Sarawak.
- 277 **Burney (Capt. James, R.N.)** A CHRONOLOGICAL HISTORY of the DISCOVERIES in the SOUTH SEA or PACIFIC OCEAN, with a HISTORY of the BUCANEERS of AMERICA, *maps and charts*, 5 vols, 4to., *boards (neatly rebacked)*, uncut, 1803-17 £38
- PART I.—From the Earliest Discovery of that Sea by Europeans to the Voyage of Sir Francis Drake in 1579.
- PART II.—From 1579 to 1620: Sarmiento de Gamboa, Thomas Cavendish, Merick, Quiros, Spilbergen, Schouten, Le Maire, Nodal, &c.
- PART III.—From 1620 to 1688: the Nassau Fleet, Kwast, Tasman, Brouwer, Narborough, Peche, La Roché, &c.
- PART IV.—From 1688 to 1723: Spaniards in Hayti, Careri, Halley, Dampier, Woodes Rogers, Frezier, &c.
- PART V.—From 1723 to 1764: New Philippine Islands, Bouvet, Anson, Bougainville, &c.
- Includes a translation of Tasman's Journal and several Views of New Zealand.
- 278 **Campbell (F. A.)** A YEAR in the NEW HEBRIDES, LOYALTY ISLANDS and NEW CALEDONIA, &c., *map and plates*, cr. 8vo., *cl.*, *Geelong* (1874) 12s
- 279 **Chartier (H. le)** La NOUVELLE-CALEDONIE et les NOUVELLES-HEBRIDES, 2 *maps and 45 woodcuts*, cr. 8vo., *hf. cl.*, *Paris*, 1885 8s
- 280 **Churchward (W. B.)** "BLACKBIRDING" in the SOUTH PACIFIC, or the First White Man on the Beach, *illusts.*, 8vo., *cl.*, 1888 10s
- 281 **Cockburn (John)** and FIVE other ENGLISHMEN.—JOURNEY over LAND from the GULF of HONDURAS to the GREAT SOUTH SEA . . . 1731, containing a Variety of Extraordinary Distresses and Adventures and some New and Useful Discoveries of the Inland of those almost Unknown Parts of America . . . Manners, Customs and Behaviour of the several Indians, *with the rare folding map*, 8vo., *calf, neatly rebacked*, 1735 £6 10s
- 282 **Codrington (R. H.)** The MELANESIANS: Studies in their Anthropology and Folklore, *map and 33 illusts.*, 8vo., *cl.*, *Oxford*, 1891 12s

SOUTH SEAS AND PACIFIC OCEAN, &c.—*continued.*

- 283 Collins (Dale) SEA-TRACKS of the "SPEEJACKS" round the WORLD, *illustrs.*, 8vo., *cl.*, New York, 1923 7s
Tahiti, Samoa, New Caledonia, Fiji, &c.
- 284 Colquhoun (A. R.) The MASTERY of the PACIFIC, *maps and 122 illustrs.*, 8vo., *cl.*, 1902 8s
United States, Great Britain, Holland, Japan, and other Powers.
- 285 Coombe (Florence) ISLANDS of ENCHANTMENT: Many-sided Melanesia, 100 *illustrs.*, 8vo., *cl.*, 1911 10s
- 286 Cooper (H. Stonehewer) CORAL LANDS, *illustrs.*, 2 vols, 8vo., *cl.*, 1880 8s
Samoa, Tonga, "Bully Hayes," Fiji, &c.
- 287 Coppinger (R. W.) "CRUISE of the ALERT:" Four Years in Patagonian, Polynesian and Mascarene Waters, 1878-82, *illustrs.*, 8vo., *cl.*, 1885 6s
- 288 Coulter (John) ADVENTURES in the PACIFIC, with Observations on the Natural Productions, Manners and Customs of the Natives of the various Islands; together with Remarks on Missionaries, British and other Residents, &c., *cr.* 8vo., *cl.*, Dublin, 1845 16s
- 289 Cousins (George) The STORY of the SOUTH SEAS, *maps and illustrs.*, sq. 8vo., *cl.*, 1894 6s
- 290 Dalrymple (Alexander, 1737-1808, *Hydrographer to the Admiralty*) An HISTORICAL COLLECTION of the several VOYAGES and DISCOVERIES in the SOUTH PACIFIC OCEAN, *plates of views, maps and charts*, 2 vols in one, 4to., *calf, rebounded*, 1770-71 £14
A critical account of the voyages of Magellan, Mendana, Juan Fernandez, Quiros, Le Maire, Schouten, Tasman, Roggeween, &c.
- 291 Dalrymple (Sir John) MEMOIRS of GREAT BRITAIN and IRELAND, 3 vols, 4to., *calf (backs worn)*, Edinburgh, 1771-87 £2
The appendix contains an account of an "intended Expedition by Private Persons into the South Seas," 28 pp.
- 292 Dana (James D.) CORALS and CORAL ISLANDS, *maps and illustrs.*, *cr.* 8vo., *cl.*, 1875 5s
- 293 Darwin (Charles) The STRUCTURE and DISTRIBUTION of CORAL REEFS, 3 *plates*, *cr.* 8vo., *cl.*, 1874 6s
- 294 David (Mrs. Edgeworth) FUNAFUTI, or Three Months on a Coral Island, *map and illustrs.*, 8vo., *cl.*, 1899 7s
- 295 Delessert (M. Eugene) VOYAGES dans les DEUX OCEANS, Atlantique et Pacifique, 1844 a 1847: Nouvelle-Hollande, Nouvelle-Zelande, Taiti, &c., *folding map and numerous illustrs.*, *imp.* 8vo., *hf. calf*, Paris, 1848 £1 15s
"Account of the first discoveries [of New Zealand], with many figures of weapons, implements, &c."—HOCKEN.
- 296 Dewar (J. C.) VOYAGE of the "NYANZA:" Three Years' Cruise in a Schooner Yacht in the Atlantic and Pacific, and her Subsequent Shipwreck, *map and illustrs.*, 8vo., *cl.*, 1892 9s
- 297 D'Ewes (J.) CHINA, AUSTRALIA and the PACIFIC ISLANDS, 1853-56, *illustrs.*, *cr.* 8vo., *cl.*, 1857 6s
Friendly and Navigator Islands, New Zealand, &c.
- 298 Dillon (Capt. Peter, *visited New Zealand seven times, between 1809 and 1827*) NARRATIVE and SUCCESSFUL RESULT of a VOYAGE in the SOUTH SEAS . . . to ascertain the actual Fate of La Perouse's Expedition, with Accounts of the Religion, Manners, Customs and Cannibal Practices of the South Sea Islanders, *map and 3 plates*, 2 vols, 8vo., *hf. calf*, 1829 £6
- 299 ——— [Dutch Edition], Reis naar de Eilanden der Zuidsee, 1827 en 1828; behelzende het verslag der Ontdekking van het lot van de La Perouse, *map and 2 plates*, 2 vols, 8vo., *hf. bound*, Amsterdam, 1830 £2 2s
"Abounds in references to New Zealand—Marion's Massacre, Dr. Savage, Moyhanger, Capt. Herd, the Massacre of the 'Boyd' (of which full particulars, derived from the natives, are given").

SOUTH SEAS AND PACIFIC OCEAN. &c.—*continued.*

- 300 Douglas (Major A. J. A.) and P. H. JOHNSON.—The SOUTH SEA of TO-DAY : Cruise of the Yacht *St. George* to the South Pacific, 3 charts and 39 *illusts.*, 8vo., *cl.*, 1926 (pub. 21s) 7s 6d
- 301 Dumont-D'Urville (M. J.) VOYAGE au POLE SUD et dans L'OCEANIE, sur les Corvettes L'Astrolabe et la Zeelee, 1837-40, TEXT OF THE VOYAGE only, maps, 10 vols in 5, 8vo., *hf. calf*, Paris, 1841-46 £1 5s
- 302 Edge Partington (James, Author of "An Ethnographical Album of the Pacific Islands") RANDOM ROT: a Journal of Three Years' Wanderings about the World [May 10th, 1879, to Jan. 27th, 1882], with a folding map, *thk.* 8vo., *cl.*, For private circulation only, Altrincham, 1883 £3
Very rare, only a few copies having been printed for circulation among the Author's friends.
Full of interesting experiences and information about the places visited—Japan, China, Java, Torres Straits, Australia (Sydney, Melbourne and Adelaide), New Zealand (Dunedin, Christchurch, Wellington and Auckland), the Fiji Islands, United States, &c.
The Author was in New Zealand from February to March, 1881, and spent the time largely working on his "Ethnographical Album."
- 303 ——— AUSTRALASIAN PRINTS, DRAWINGS, &c., in the Collection of J. Edge-Partington, Esq., Beaconsfield, sm. 8vo., wrapper, Privately printed, 1926 3s 6d
This remarkable collection, consisting of several hundred items, has taken many years to collect, and is probably the finest and most complete in the world in private possession.
The catalogue is divided into sections—viz., New South Wales, Victoria, Queensland, Tasmania, New Zealand, &c.
- 304 ——— and CHARLES HEAPE.—AN ETHNOGRAPHICAL ALBUM of the PACIFIC ISLANDS: Weapons, Tools, Ornaments, Articles of Dress, &c., of the Natives, drawn and described from Examples in the English Collections, THE THREE SERIES COMPLETE, with the Indexes, Additional Notes dated 1892, '95, and '99, and leaf of corrections, the whole consists of over 850 leaves, with several thousand designs, bound in 3 oblong folio vols, morocco, Issued for private circulation, 1890 98 £55
Only 150 copies were produced and mostly in permanent homes, therefore exceedingly rare. A monumental work.
- 305 [Eykyn (Rev. Thomas)] PARTS of the PACIFIC [NORTH QUEENSLAND, the FIJI ISLANDS, NEW ZEALAND, the HAWAIIAN ISLANDS], by a PERIPATETIC PARSON, *illusts.*, 8vo., *cl.*, 1896 6s
- 306 Finsch (O.) und G. HARTLAUB.—BEITRAG ZUR FAUNA CENTRALPOLYNESEIENS: ORNITHOLOGIE der VITI, SAMOA und TONGA INSELN, with 14 coloured plates, roy. 8vo., old *hf. calf*, Halle, 1867 £1
- 307 [Fleurieu (Capt. C. P. Claret de)] DISCOVERIES of the FRENCH in 1768 and 1769, to the SOUTH-EAST of NEW GUINEA, with the subsequent VISITS to the same LANDS by ENGLISH NAVIGATORS, who gave them NEW NAMES, 12 folding maps, 4to., *calf*, rebacked, 1791 £3
An account of the voyages of Mendana, Quiros, Torres, Cartaret, Bourgainville, &c., to the Solomon Islands, the Louisiade Archipelago, the New Hebrides, &c.
- 308 Flinders (Matthew) VOYAGE to TERRA AUSTRALIS, 1801-03, in H.M.Ss. Investigator, Porpoise, and Cumberland, with Account of the Shipwreck of the Porpoise, &c., with 9 steel engravings by W. Westall, and ATLAS of charts and botanical plates, 2 vols, 4to., *cl.*, and one vol folio, wrappers, 1814 £14
The introduction contains much valuable information relating to previous voyages to the S. Seas, including Bligh's second voyage, in which the Author took part.
- 309 ——— ANOTHER COPY, without the atlas, 2 vols, morocco £2 10s
- 310 Gill (Rev. William) SELECTIONS from the AUTOBIOGRAPHY of: being chiefly a Record of his Life as a Missionary in the South Sea Islands, portrait, 8vo., *cl.*, Printed for private circulation, 1880 10s

SOUTH SEAS AND PACIFIC OCEAN, &c.—*continued.*

- 311 Gill (Rev. W. Wyatt) LIFE in the SOUTHERN ISLES, *illusts.*, cr. 8vo., *cl.* (1876) 5s
- 312 ——— From DARKNESS to LIGHT in POLYNESIA, with Illustrative Clan Songs, *illusts.*, cr. 8vo., *cl.*, 1894 9s
- DISCOVERY OF THE GILBERT ISLANDS.
- 313 Gilbert (Thomas, *Commander of the "Charlotte"*) VOYAGE from NEW SOUTH WALES to CANTON, 1788, with Views of the Islands Discovered, 4 *plates*, 4to., *hf. calf*, 1789 £6
- 314 Gonzalez (Capt. Don Felipe) VOYAGE to EASTER ISLAND, 1770-71, preceded by an Extract from Roggeveen's Official Log of his Discovery of and Visit to Easter Island in 1722, trans. and edited by B. G. Corney, 3 *maps and 2 plates*, 8vo., *cl.*, *Hakluyt Society*, 1908 10s
- 315 Goodridge (Charles Medyett, of *Paignton, one of the Survivors*) VOYAGE to the SOUTH SEAS and the SHIPWRECK of the "PRINCESS of WALES" CUTTER, with an Account of a Two Years' Residence on an Uninhabited Island, 3 *plates*, cr. 8vo., *cl.*, *Exeter*, 1847 8s
- 316 Grimshaw (Beatrice) From FIJI to the CANNIBAL ISLANDS, *illusts.*, 8vo., *cl.*, 1907 8s
- 317 Haddon (Prof. A. C.) HEAD-HUNTERS, BLACK, WHITE and BROWN, with 6 *maps*, 32 *plates and 40 illusts. in the text*, 8vo., *cl.*, 1901 £1 10s
- 318 Hardy (Norman H.) and E. WAY ELKINGTON.—The SAVAGE SOUTH SEAS, 68 *coloured plates*, 8vo., *cl.*, 1907 7s
- British New Guinea, Solomon Islands, New Hebrides.
- 319 Harris's Voyages.—NAVIGANTIUM atque ITINERANTIUM BIBLIOTHECA : a COLLECTION of SIX HUNDRED VOYAGES and TRAVELS, ANCIENT and MODERN, into all PARTS of the WORLD, including VOYAGES to the EAST INDIES and EUROPEAN COMMERCE therewith, &c., by JOHN HARRIS, D.D., *portrait, maps, and plates*, 2 vols, thk. folio, *calf (old rebacking)*, 1744 £4 10s
- One of the most esteemed collections of voyages. It includes those of Columbus, Magellan, Drake, Cavendish, Van Noort, Spilbergen, Schouten and Le Maire, Quiros, the Nassau Fleet, Cowley, Dampier, Woodes Rogers, Clipperton, Shelvocke, Roggeween, Pelsart, Tasman, Anson, &c.
- 320 Hawkins.—The OBSERVATIONS of SIR RICHARD HAWKINS, KNIGHT, in his Voyage into the South Sea, Anno Domini, 1593, FIRST EDITION, folio, *original limp vellum*, London, printed by I. D. for John Iaggard . . . 1622 £60
- Most interesting "from the intelligent descriptions of sea life and of the places at which the ships touched." Sir Richard Hawkins sailed from Plymouth in the *Dainty* in June, 1593, "to attempt some enterprise against the king of Spain, his subjects and adherents, upon the coast of the West Indies, Brazil, Africa, America or the South Seas . . ." The expedition put in at Santos in Brazil, passed through the Straits of Magellan, plundered Valparaiso, but was forced to surrender at San Mateo in 1594. Hawkins was sent to Seville in 1597, thrown in prison and not released till 1602.
- 321 ——— NEW EDITION, reprinted from the edition of 1622, edited by C. R. Drinkwater Bethune, 8vo., *cl.*, *Hakluyt Society*, 1847 £3 10s
- This was the first publication of the Hakluyt Society.
- 322 Hood (T. H.) NOTES of a CRUISE in H.M.S. "FAWN," in the Western Pacific, 1862, *map and 20 plates*, 8vo., *cl.*, *Edinburgh*, 1863 12s
- New Zealand, Samoa, Apia, Savaii, Isle of Pines, &c.
- 323 Hornby (Admiral G. T. Phipps) CRUISE round the WORLD of the FLYING SQUADRON, 1869-70, *map and coloured plates*, 8vo., *cl.*, 1871 9s
- New Zealand, Honolulu, Tasmania, Vancouver, &c.
- 324 Hunter (Admiral John) HISTORICAL JOURNAL of the TRANSACTIONS at PORT JACKSON and NORFOLK ISLAND, with the Discoveries which have been made in New South Wales and in the SOUTHERN OCEAN since the Publication of Phillip's Voyage, *engraved title, maps, charts and views*, 4to., *hf. calf*, 1793 £2

SOUTH SEAS AND PACIFIC OCEAN, &c.—*continued.*

- 325 Hutton (James) MISSIONARY LIFE in SOUTHERN SEAS, cr. 8vo., *cl.*, 1874 9s
Tahiti, Hervey Islands, Savage Island, Samoa, Hawaii, Fiji, &c.
- 326 Jenkins (J. S.) RECENT EXPLORING EXPEDITIONS to the PACIFIC and the SOUTH SEAS, under the American, English and French Governments, *front.*, thk. cr. 8vo., *cl.*, 1853 10s
Tahiti, New Zealand, Hawaii, Tonga, Fiji, &c.
- 327 Keate (George) AN ACCOUNT of the PELEW ISLANDS and of the Shipwreck of the *Antelope*, 1783, from the Journals of Capt. H. Wilson, *with portraits, charts and numerous plates*, 4to., *hf. calf*, 1788 15s
- 328 ——— ANOTHER EDITION, *map and portraits*, 8vo., *calf, rebounded*, 1789 9s
- 329 Kerguelen Island.—NUNN (John) NARRATIVE of the WRECK of the "FAVORITE" on the ISLAND of DESOLATION . . . Account of the Island and its Whale and Seal Fisheries, ed. by W. B. Clarke, *folding map and woodcuts*, 8vo., *cl.* (*name cut from title*), 1850 14s
——— See also No. 106.
- 330 King (A. G.) ISLANDS FAR AWAY, 2 *maps and 67 illu.*s., 8vo., *cl.*, 1920 6s
Hawaii, Fiji, Friendly Islands, &c.
- 331 Lambert (C. and S.) VOYAGE of the "*Wanderer*," edited by G. Young, *maps, coloured plates and woodcuts*, roy. 8vo., *cl.*, 1883 9s
Morea, Tonga, Fiji to Honolulu, Hilo, Queen Emma, &c.
- 332 Lamont (E. H.) WILD LIFE among the PACIFIC ISLANDERS, *illu.*s., 8vo., *cl.*, 1867 16s
- 333 La Perouse (J. F. G. de) VOYAGE round the WORLD, 1785-88, by the "BOUSSOLE" and "ASTROLABE," 2 vols, 4to., *calf, rebounded*; and folio atlas, *hf. calf, containing portrait, maps, charts, views, illu.*s. of natives, botanical and natural history subjects, &c.; together 3 vols, 1799 £8
The ill-fated expedition in the "Boussole" and "Astrolabe" under La Perouse sailed from France in 1785 to the Pacific and N.-W. coast of America, the Kurile Islands, Japan and the Philippines, and having meantime visited Easter Island and the Hawaiian Group, the vessels then sailed from Manila, by way of Samoa and the Friendly Islands, to Botany Bay and Port Jackson, where they arrived in January, 1788, only a few hours later than the first fleet under Governor Phillip. Departing from Port Jackson after a short stay, they were not heard of again for more than forty years.
- 334 ——— ANOTHER COPY, *boards (neatly rebounded)*, UNCUT £10
- 335 ——— VOYAGE round the WORLD, with 51 *maps and plates*, 2 vols, 8vo., *calf, rebounded*, J. Stockdale, 1798 £4
- 336 ——— BAYLY (Capt. George) SEA-LIFE SIXTY YEARS AGO: a Record of Adventures which led up to the Discovery of the Relics of the Long-missing Expedition commanded by the Comte de La Perouse, cr. 8vo., *cl.*, 1885 12s
- 337 ——— LABILLARDIERE (J. J. H. de) VOYAGE in SEARCH of LA PEROUSE, 1791-94, *folding chart and 45 plates*, 2 vols, 8vo., *calf, rebounded*, 1800 £2
- 338 Leverian Museum.—A COMPANION to the MUSEUM [of WORKS of ART, CURIOSITIES, NATURAL HISTORY SPECIMENS, &c., collected from AUSTRALIA, NEW ZEALAND, the SOUTH SEAS, and other PARTS of the WORLD], Part I., *vignette on title and 2 plates*, sm. 4to., *hf. calf*, 1790 £1 10s
- 339 Linton (Ralph) The MATERIAL CULTURE of the MARQUESAS ISLANDS, with 45 *plates and 11 illu.*s. in the text, 4to., *wrapper*, B. P. Bishop Museum, Honolulu, 1923 18s
- 340 Macdonald (A.) In the LAND of PEARL and GOLD, *illu.*s., sm. 8vo., *cl.*, 1913 5s
- 341 Macdonald (Rev. D.) The ASIATIC ORIGIN of the OCEANIC LANGUAGES: Etymological Dictionary of the Language of Efate (New Hebrides), cr. 8vo., *cl.*, 1894 5s
- 342 ——— The OCEANIC LANGUAGES: their Grammatical Structure, Vocabulary, and Origin, thk. cr. 8vo., *cl.*, 1907 5s

SOUTH SEAS AND PACIFIC OCEAN, &c.—*continued.*

- 343 Macgillivray (F.) NARRATIVE of the VOYAGE of H.M.S. *Rattlesnake*, 1846-50, including Discoveries and Surveys in New Guinea, the Louisiade Archipelago. &c., *map and illustrs.*, 2 vols, 8vo., *cl.*, 1852 £3
The Author spent a few days at the Bay of Islands in May, 1850, and gives a description of the mission-station at Kerikeri, shells, plants, birds and natives.
- 344 Maconochie (Capt.) NORFOLK ISLAND, 8vo., *sewn* (pp. 18), 1847 7s

MAPS.

- 345 Arrowsmith (A.) CHART of the PACIFIC OCEAN, drawn from a Great Number of Printed and Manuscript Journals, 9 large folding sheets, with 2 extra charts, in *cl. portfolio*, 1798 £38

EXTREMELY RARE, this fine map shows the discoveries and tracks of:

Adlington, 1797.	Clarke, 1779.	Lion and Hindostan 1793.
Bligh, 1788-92.	Colnett, 1790-94.	Manning, 1792.
Bougainville, 1768.	Cook (3 Voyages).	Taunton Castle, 1791.
Boussole and Astrolabe, 1787.	d'Egni, 1712.	Vancouver, 1790-95.
Broughton, 1791.	Edwards, 1791.	Wallis, 1769.
Butler, 1794.	Furnean, 1773.	The Walpole, 1794.
Byron, 1765	Gore, 1799.	Young William, 1796.
Cartaret, 1767.	Guffriell, 1796.	Wilson, 1797.
The Charlotte, 1788.	Hunter, 1791.	
	The Hurmazier, 1793.	

The two extra maps are a reduced chart of the whole map on one sheet and a duplicate leaf 7 [Australia], with improvements up to the year 1804 showing wreck of the *Porpoise* and *Cato*, Cato's Bank, Bass's Strait and the complete coast of Van Dieman's Land for first time.

This map covers the whole of the American coast from the Aleutian Islands to Cape Horn [and includes part of Hudson's Bay in the Northern Discoveries], the South Seas and New Zealand, Australia and East Indies northward to Kamchatka.

- 346 Janson (J.) MAR DEL ZUR HISPANIS MARE PACIFICUM, 21 by 17½ in., *contemporary colouring*, 1650 £3 10s

A very fine sea chart showing a chain of Islands stretching from Cape Horn to Cocos Is. and Horn Island; part of New Guinea, Ladrone Islands, Japan and Terra Incognita stretching across the top of the map to California, the last as an Island.

- 347 Iles Nuku Hiva.—TUAMOTU, TAHITI, TABUAI et ARCHIPEL de COOK, *French Admiralty map, with corrections to 1882, large sheet* 9s

- 348 Pacific Ocean: comprised between the PARALLELS of 37° NORTH and 37° SOUTH, and extending from the Philippine and Celebes Islands, New Guinea and Australia to San Francisco and Easter Island, *Admiralty charts, on four large sheets*, 1875 £1 10s

With manuscript additions added by the late owner, Baron von Hugel.

- 349 ——— drawn by E. J. POWELL, *Admiralty chart, with corrections to May, 1872, large sheet* 8s

- 350 South Pacific.—PAUMOTU, or Low Archipelago and the Society Islands, *Admiralty chart, 1883, large sheet* 9s

- 351 Markham (Comm. A. Hastings) The CRUISE of the "ROSARIO" amongst the New Hebrides and Santa Cruz Islands, exposing the recent Atrocities connected with the Kidnapping of Natives in the South Seas, *map and illustrs.*, 8vo., *hf. calf*, 1873 15s

- 352 Mawson (Sir Douglas) The HOME of the BLIZZARD: the Story of the Australian Antarctic Expedition, 1911-14, *with maps and numerous coloured and plain plates*, 2 vols, roy. 8vo., *cl.*, 1915 £3

- 353 Michel (Louise) LEGENDES et CHANTS de GESTES CANAQUES, avec Vocabulaires, *plates*, cr. 8vo., *hf. cl.*, Paris, 1885 12s

SOUTH SEAS AND PACIFIC OCEAN, &c.—*continued.*

- 354 **Melville (Herman)** [TYPEE]: NARRATIVE of a FOUR MONTHS' RESIDENCE amongst the NATIVES of a VALLEY of the MARQUESAS ISLANDS, FIRST LONDON EDITION, cr. 8vo., *cl.*, 1846 £1
- 355 ——— Another Edition, THE FIRST TO CONTAIN THE SEQUEL, "THE STORY of TOBY," cr. 8vo., *cl.*, 1847 12s
- 356 ——— OMOO: a Narrative of Adventures in the South Seas, FIRST LONDON EDITION, *map*, cr. 8vo., *cl.* (*back repaired*), 1846 14s
- 357 ——— PROSE WORKS, STANDARD EDITION, 16 vols, 8vo., *cl.*, 1922-24 £8
- | | | |
|----------------|--------------------|--------------------|
| Typee | Moby Dick (2 vols) | The Confidence Man |
| Omoo | Pierre | Poems |
| Mardi (2 vols) | Piazza Tales | Billy Budd |
| Redburn | Israel Potter | Clarel (2 vols) |
| White Jacket | | |
- Only 750 sets were printed.
- 358 **Mill (Hugh Robert)** The SIEGE of the SOUTH POLE: the STORY of ANT-ARCTIC EXPLORATION, *maps, diagrams and other illusts.*, 8vo., *cl.*, 1905 12s
Searching for the South Land; Achievement of James Cook; Weddell's Farthest; Dumont D'Urville; James Clark Ross; Voyage of the *Erebus* and *Terror*; the *Challenger*; Raising of the Siege.
- 359 **Moseley (H. N.)** NOTES by a NATURALIST on the "CHALLENGER" . . . 1872-76, *map and illusts.*, 8vo., *cl.*, 1879 6s
Tristan da Cunha, Fiji, New Zealand, New Hebrides, Hawaii, Tahiti, &c.
- 360 **Moss (Rosalind)** The LIFE after DEATH in OCEANIA and the MALAY ARCHIPELAGO, 2 *maps*, 8vo., *cl.*, Oxford, 1925 10s
- 361 **Narborough and others.**—An ACCOUNT of several VOYAGES and DISCOVERIES: I., Sir John Narborough's Voyage to the South Sea; II., Capt. J. Tasman's Discoveries on the Coast of the South Terra Incognita; III., Capt. J. Wood's Attempt to Discover a North-East Passage to China; IV., F. Marten's Observations made in Greenland and other Northern Countries . . . Short Abstracts of other Voyages into those Parts, &c., *maps and plates*, 8vo., *calf*, 1711 £8
- 362 **Nightingale (Thomas)** OCEANIC SKETCHES, with a Botanical Appendix by Dr. Hooker, *portrait and 5 plates*, cr. 8vo., *cl.*, 1835 12s
Washington Islands, Tonga, Society Islands, Missionaries, Mutineers of the *Bounty*, &c.
- 363 **O'Brien (Frederick)** ATOLLS of the SUN, *numerous illusts.*, 8vo., *cl.*, 1922 (pub. 20s) 7s 6d
Tahiti—Anaa—Takaroa—Marquesas Islands, &c.
- 364 "Oceania:" a QUARTERLY JOURNAL devoted to the Study of the Native Peoples of Australia, New Guinea and the Islands of the Pacific Ocean, 4to., *wrappers* each part, 7s 6d; yearly subscription, £1 10s
Part I. was published in 1930 (April to June).
- 365 **Orme (William)** DEFENCE of the MISSIONS in the SOUTH SEA and SANDWICH ISLANDS, against the Misrepresentations contained in a late Number of the *Quarterly Review*, 8vo., *hf. calf*, 1827 £1 15s
- 366 **Palmer (Capt. George)** KIDNAPPING in the SOUTH SEAS: Three Months' Cruise of H.M.S. *Rosario*, *tinted plates*, 8vo., *cl.*, Edinburgh, 1871 15s
- 367 **Paton (John G., Missionary to the New Hebrides)** AUTOBIOGRAPHY, edited by his Brother, *map and fronts.*, 2 vols, cr. 8vo., *cl.*, 1890 7s
- 368 **Patteson (J. C., Missionary Bishop of the Melanesian Islands)** LIFE, by C. M. Yonge, *map and 3 plates*, 2 vols, cr. 8vo., *cl.*, 1875 5s
- 369 [Pembroke (Earl of) and DR. GEORGE KINGSLEY].—SOUTH SEA BUBBLES, by the Earl and the Doctor, 8vo., *cl.*, 1872 7s
- 370 **Penny (Rev. A.)** TEN YEARS in MELANESIA, *map and 6 plates*, cr. 8vo., *cl.*, 1887 8s

SOUTH SEAS AND PACIFIC OCEAN, &c.—*continued.*

- 371 Peron (F.) et LOUIS FREYCINET.—VOYAGE de DÉCOUVERTES aux TERRES AUSTRALES, exécuté sur "Le Géographie," "Le Naturaliste," et "La Casuarina," 1800-04, sous le Commandement du Capitaine du Vaisseau N. Baudin: Historique, with maps, plans, portraits of natives, coloured and plain plates of natural history subjects, views, &c., 4 vols, 4to., hf. calf, Paris, 1807-16 £6
- 372 Pinkerton (John) A GENERAL COLLECTION of the BEST and most INTERESTING VOYAGES and TRAVELS in all PARTS of the WORLD, illustrated with plates, 17 vols, 4to., hf. morocco, SOUND SET, 1808-14 £9
Includes an account of the voyages of Dampier, Beekman, Pelsart, Tasman, Cook, Peron, Pigafetta's Account of Magellan's Voyage, Bosses Australasia, &c.
- 373 Porter (Capt. David) JOURNAL of a CRUISE made to the PACIFIC OCEAN in the UNITED STATES FRIGATE "ESSEX," 1812-14, containing DESCRIPTIONS of the CAPE DE VERD ISLANDS, &c.; also a FULL ACCOUNT of the WASHINGTON GROUP of ISLANDS, the MANNERS, CUSTOMS, and DRESS of the INHABITANTS, &c., FIRST EDITION, map and plates, 2 vols in one, 8vo., contemporary calf, Philadelphia, 1815 £12
- 374 ——— VOYAGE in the SOUTH SEAS, 1812-14, with particular details of the Gallipagos and Washington Islands [abridged], map and 3 plates, 8vo., hf. calf, Phillips, 1823 £1 10s
- 375 Puxley (W. L.) GREEN ISLANDS in GLITTERING SEAS, *illusts.*, 8vo., cl., 1925 6s
New Hebrides, New Guinea, Solomon Islands, Bismarck Archipelago, &c.
- 376 Quiros (Pedro Fernandez de) VOYAGES, 1595-1606, trans. and edited by Sir C. R. Markham, 3 maps, 2 vols, 8vo., Hakluyt Society, 1904 £2
- 377 Ray (Sidney Herbert) A COMPARATIVE STUDY of the MELANESIAN ISLAND LANGUAGE, with 6 maps, thk. roy. 8vo., cl., Cambridge, 1926 18s
- 378 Reeves (Edward) BROWN MEN and WOMEN, or the South Sea Islanders in 1895 and 1896, map and 60 *illusts.*, 8vo., cl., 1898 9s
- 379 Rienzi (M. G. L. Domenez de) Oceanie . . . Revue Géographique et Ethnographique, *illusts.*, 3 vols, 8vo., cl., Paris, 1863-72 15s
- 380 Rivers (W. H. R., Editor) ESSAYS on the DEPOPULATION of MELANESIA, cr. 8vo., cl., Cambridge, 1922 4s
- 381 Robertson (Rev. H. A.) ERROMANGA: the Martyr Isle, map and *illusts.*, sm. 8vo., cl., 1903 5s
- 382 Romilly (H. H.) LETTERS from the WESTERN PACIFIC and MASHONALAND, 1878-91, 17 *illusts.*, 8vo., cl., 1893 4s
- 383 Russell (Rev. M.) POLYNESIA: a History of the South Sea Islands, including New Zealand, map and front., thk. cr. 8vo., cl., 1852 6s
- 384 Safroni-Middleton (A.) SAILOR and BEACHCOMBER: Confessions of a Life at Sea, in Australia and amid the Islands of the Pacific, 24 *illusts.*, 8vo., cl., 1915 7s
- 385 ——— WINE-DARK SEAS and TROPIC SKIES: Reminiscences and a Romance of the South Seas, *illusts.*, 8vo., cl., 1918 8s
- 386 St. Johnston (Alfred) CAMPING among CANNIBALS, cr. 8vo., cl., 1883 7s
Tonga, Samoa, Fiji, &c.
- 387 St. Johnston (Lieut.-Col. T. R.) The ISLANDERS of the PACIFIC, or the Children of the Sun, map and 32 plates, 8vo., cl., 1921 15s
- 388 ——— SOUTH SEA REMINISCENCES, *illusts.*, 8vo., cl., 1922 (pub. 16s) 6s
- 389 Sarasin (Dr. Fritz) ANTHROPOLOGIE der NEU-CALEDONIER und LOYALTY-INSULANER, with 55 *illusts.* and graphs in the text, 4to., and a folio atlas, containing 64 plates, showing hundreds of examples of heads, faces, skulls, jaw-bones, &c.; together 2 vols, original wrappers, Berlin, 1916-22 £4 10s
- 390 Scarlett (Hon. P. Campbell) SOUTH AMERICA and the PACIFIC: comprising a Journey across the Pampas and Andes . . . to which are annexed PLANS and STATEMENTS for ESTABLISHING STEAM NAVIGATION on the PACIFIC, 2 maps and 3 plates, 2 vols, cr. 8vo., cl., 1838 £2 10s

SOUTH SEAS AND PACIFIC OCEAN, &c.—*continued.*

- 391 Seddon (Hon. R. J.) VISIT to TONGA, FIJI, SAVAGE ISLAND and the COOK ISLANDS, *illusts.*, 8vo., *cl.*, Wellington, 1900 6s
- 392 Sismondi (J. C. L. de) Des COLONIES PENALES et de la PENALITE, 8vo., *wrapper* (62 pp.), Geneva, 1841 6s
- 393 Smith (W. Ramsay) In SOUTHERN SEAS: Wanderings of a Naturalist, *maps and illusts.*, 8vo., *cl.*, 1924 12s
Noumea, New Caledonia, New Hebrides, &c.
- 394 South Sea Annuities (New): STOCK TRANSFER CERTIFICATE, size 6½ by 3¾ in., 1735 15s
- 395 ——— Another copy, size 7 by 6 in., 1801 8s
- 396 Speiser (Dr. Felix) ANTHROPOLOGISCHE MESSUNGEN aus ESPIRITU SANTO (Neue Hebriden): ein Beitrag zur Pygmäenfrage, 5 plates and 39 *illusts.* in text, 8vo., *wrapper*, Basel, 1928 [SOLD]
- 397 Stevenson (R. L.) In the SOUTH SEAS: Experiences and Observations in the Marquesas, Panmotus and Gilbert Islands, *cr.* 8vo., *cl.*, 1921 5s
- 398 ——— JOHNSTONE (A.) RECOLLECTIONS of R. L. STEVENSON in the PACIFIC, *portrait*, *cr.* 8vo., *cl.*, 1905 5s
- 399 ——— FLETCHER (C. B.) STEVENSON'S GERMANY: the Case against Germany in the Pacific, 8vo., *cl.*, 1920 6s
- 400 Stuart (M.) and J. KUYPER.—De MENSCH: Vol. 2, describing the Natives of NEW CALEDONIA, NEW HEBRIDES, NEW ZEALAND, PELEW ISLANDS, &c., *coloured plates*, 8vo., *old hf. calf*, Amsterdam, 1803 10s
- 401 Thomas (Julian) CANNIBALS and CONVICTS: Notes of Personal Experiences in the Western Pacific, *map and portraits*, 8vo., *cl.*, 1886 7s
- 402 Thomson (Sir Basil) SOUTH SEA YARNS, *illusts.*, *cr.* 8vo., *cl.*, 1894 9s
- 403 ——— The INDISCRETIONS of LADY ASENATH, *cr.* 8vo., *cl.*, 1898 8s
- 404 [Tichborne (Herbert)] RAMBLES in POLYNESIA, by "Sundowner," 8vo., *cl.*, 1897 7s
- 405 Turner (Rev. George) NINETEEN YEARS in POLYNESIA: Missionary Life, Travels, and Researches in the Islands of the Pacific, *coloured front. and 39 other illusts.*, 8vo., *cl.*, FINE COPY, 1861 14s
- 406 Tyerman (Rev. Daniel) and GEORGE BENNET.—JOURNAL of VOYAGES and TRAVELS in the SOUTH SEA ISLANDS, CHINA, and INDIA, 1821-29, compiled by JAMES MONTGOMERY, *portraits and plates*, 2 vols, 8vo., *cl.*, 1831 £1 5s
Sixty pages are devoted to Sydney and N.Z.
- 407 Vancouver (Capt. George) VOYAGE of DISCOVERY to the NORTH PACIFIC OCEAN and round the WORLD, 1790-95, in the *Discovery* and *Chatham*, with plates by Heath, Landseer, &c., 3 vols, 4to., *calf, rebounded, and the folio atlas of 16 maps and charts (the facsimile issued in 1931), boards*, 1798 £30
Captain Vancouver discovered and named King George's Sound, visited Dusky Bay in New Zealand, Tahiti, the Sandwich Islands, discovered the Snares Islands and completed the survey of Vancouver Island.
- 408 Walker (H. Wilfrid) WANDERINGS among SOUTH SEA SAVAGES, and in Borneo and the Philippines, 48 plates, 8vo., *cl.*, 1909 9s
- 409 Walpole (Lieut. the Hon. F.) FOUR YEARS in the PACIFIC in H.M.S. "COLLINGWOOD," 1844-48, *illusts.*, 2 vols, 8vo., *cl.*, 1850 £1 4s
The *Collingwood* was stationed off the West coast of South America, and visited Tahiti, the Society Islands, Samoa, Hawaii, &c.
- 410 Wawn (William T., *Master Mariner*) The SOUTH SEA ISLANDERS and the QUEENSLAND LABOUR TRADE: a Record of Voyages, 1875-91, *numerous illusts.*, *roy.* 8vo., *cl.*, 1893 14s
- 411 Willey (Arthur, *D.Sc.*) ZOOLOGICAL RESULTS based on MATERIAL from NEW BRITAIN, NEW GUINEA, LOYALTY ISLANDS, &c., 1895-97, THE SIX PARTS, with plates, 4to., *original boards*, Cambridge, 1898-1902 £4

SOUTH SEAS AND PACIFIC OCEAN, &c.—*continued.*

- 412 **Webber (James, R. A., Artist on Captain Cook's "Resolution," 1776-80)** VIEWS in the SOUTH SEAS . . . with letterpress descriptive of the Scenery, &c., 16 LARGE AND FINE COLOURED AQUATINTS, folio, *original hf. binding*, 1808 £12
Includes a "View in Queen Charlotte's Sound," showing Cook's scientific party: Picture of the "Boats of the Friendly Islands"; "View of the Harbour of Taloo, in the Island of Eimeo"; View of the *Resolution* breaking through the ice, with the *Discovery* in the most eminent Danger in the Distance," &c.
- 413 **West (Rev. Thomas)** TEN YEARS in SOUTH CENTRAL POLYNESIA: the Friendly Islands and their Dependencies, *portrait and maps*, 8vo., *cl.*, 1865 8s
- 414 **Wheeler (Daniel, Quaker Missionary)** EXTRACTS from the LETTERS and JOURNAL, from the Islands of the Pacific, Van Diemen's Land, &c., 8vo., *cl.*, 1839 6s
- 415 ——— MEMOIRS of the LIFE and GOSPEL LABOURS [1792-1840], *map*, thk. 8vo., *cl.*, 1842 7s
- 416 **Williams (John)** NARRATIVE of MISSIONARY ENTERPRISES in the SOUTH SEA ISLANDS . . . Languages, Traditions, &c., of the Inhabitants, *map, coloured Baxter front., and woodcuts*, thk. sm. 8vo., *cl.*, 1838 9s
- 417 ——— MEMOIRS of the LIFE of the REV. JOHN WILLIAMS, by E. Prout, 2 *plates*, 8vo., *cl.*, 1843 10s
- 418 **Wilson (Capt. James)** VOYAGE to the SOUTHERN PACIFIC OCEAN, 1796-98, in the MISSIONARY SHIP "DUFF," compiled from the Journals of the Officers and Missionaries [by Dr. Thomas Haweis], with Account of the S.S. Islands, *maps, charts and views*, 4to., *calf, rebounded*, 1799 £1 10s
Tahiti, Marquesas, Tonga, Description of Tonga, &c.
- 419 ——— MEMOIRS of CAPTAIN JAMES WILSON, containing an Account of . . . his Missionary Voyage to the South Seas, &c., by John Griffin, 8vo., *calf* [*cl.* 1815] 10s
- 420 **Wragge (C. L.)** The ROMANCE of the SOUTH SEAS, 84 *illusts.*, cr. 8vo., *cl.*, 1906 7s
- 421 **Wycherley (George)** BUCCANEERS of the PACIFIC, *maps and illusts.*, 8vo., *cl.* (19—) (pub. 21s) 7s 6d
Drake, Cavendish, Morgan, Dampier, Clipperton, Woodes-Rogers, Anson, &c.

See also:—

BOEHM	24	MEADE	148
M. (J. K.)	124	YOUNG	247

FIJI ISLANDS.

- 422 **Agassiz (A.) and A. G. MAYER.**—ACALEPHS from the FIJI ISLANDS, 17 *plates*, 8vo., *canvas, Cambridge*, 1899 5s
- 423 **Anderson (J. W.)** NOTES of TRAVEL in FIJI and NEW CALEDONIA, with some Remarks on South Sea Islanders and their Languages, *map and illusts.*, 8vo., *cl.*, 1880 12s 6d
- 424 **Ansdell (G.)** A TRIP to the HIGHLANDS of VITI LEVU, *illus. with 45 photographs of ornaments, natives, fauna, flora, manufactures, &c.*, 4to., *cl.*, 1882 [SOLD]
- 425 **Brewster (A. B.)** The HILL TRIBES of FIJI: their Habits in War and Peace, Methods of Living, &c., *maps and illusts.*, 8vo., *cl.*, 1922 (pub. 21s) 10s
- 426 **Bunyan (John)** PILGRIM'S PROGRESS in FIJIAN: Ai Tukutuku Kei Vulagi-Lako, &c., *portrait and illusts.*, cr. 8vo., *cl.*, 1867 5s
- 427 **Calvert (James)**, or from DARK to DAWN in FIJI, by R. Vernon, *illusts.*, cr. 8vo., *hf. morocco*, c. 1890 6s
- 428 **Correspondence** relative to the FIJI ISLANDS, 2 *folding maps*, sm. folio, *wrapper* (74 pp.), 1862 6s
- 429 **Correspondence** relative to LAND CLAIMS in FIJI, 2 *maps*, sm. folio, *hf. bound* (108 pp.), 1883 6s

FIJI ISLANDS—*continued.*

- 430 **Collection** of about ONE HUNDRED and FIFTY LITHOGRAPH PLATES and PENCIL SKETCHES, illustrating about One Thousand Examples of Fijian Clubs, Spears, Baskets, Necklaces, Tapa, Gourds, Musical Instruments, Carving, Ornaments, &c., bound in 2 vols, roy. 8vo., *hf. morocco*, c. 1870-80 [SOLD]
From the collection of Baron von Hugel. Many of the specimens illustrated have descriptions or notes in the Baron's handwriting. A UNIQUE ITEM.
- 431 **Cross (Rev. William, "Missionary to the Friendly and Feejee Islands")** MEMOIR, with a Short Notice of the Early History of the Missions, by the Rev. J. Hunt, cr. 8vo., *cl.*, 1846 9s
- 432 **Cumming (C. F. Gordon)** AT HOME in FIJI, *map and illusts.*, 2 vols, 8vo., *cl.*, 1881 8s
- 433 **Deane (Rev. W.)** FIJIAN SOCIETY, or the Sociology and Psychology of the Fijians, *map and illusts.*, 8vo., *cl.*, 1921 8s
- 434 **Endicott (William, Third Mate of the ship "Glide")** WRECKED among CANNIBALS in the FIJIS: a Narrative of Shipwreck and Adventure in the South Seas, with Notes by L. Waters Jenkins, *with 13 plates*, 8vo., *hf. cl.*, *Salem*, 1923 £2
- 435 **Fijian Bible: Ai Vola Tabu a ya e tu Kira, etc.**, 8vo, *morocco*, *g.e.*, 1864-67 15s
- 436 **Fison (Lorimer)** TALES from OLD FIJI, *map and illusts.*, roy. 8vo., *cl.*, 1904 12s
- 437 **Forbes (Litton)** TWO YEARS in FIJI, cr. 8vo., *cl.*, 1875 9s
- 438 [**Gordon (Sir Arthur C. H., afterwards Baron Stanmore, Governor of Fiji)**] LETTERS and NOTES written during the DISTURBANCES in the HIGHLANDS (known as the "Devil Country"), of Viti Levu, Fiji, 1876, 2 vols, sm. 8vo., *hf. cl.*, *Edinburgh, privately printed*, 1879 £4
- 439 ——— PAPER on the SYSTEM of TAXATION in FORCE in FIJI, sm. 8vo., *sewn* (54 pp.), 1879 6s
- 440 ——— LETTER to the EDITOR of the "SATURDAY REVIEW," respecting its Article on Slavery in Fiji, roy. 8vo., *sewn* (7 pp.), N.D. 4s
- 441 **Hazlewood (Rev. D., Wesleyan Missionary)** A COMPENDIOUS GRAMMAR of the FEEJEEAN LANGUAGE, with Examples of Native Idioms, cr. 8vo., *cl.*, *Vewa, Fiji*, 1850 £1 5s
- 442 ——— FIJIAN and ENGLISH and an ENGLISH and FIJIAN DICTIONARY . . . Brief Hints on Native Customs, Proverbs . . . and a Grammar of the Language, edited by James Calvert, cr. 8vo., *hf. roan* (no map), c. 1872 £1
- 443 **Henderson (G. C.)** FIJI and the FIJIANs, 1835-56, *maps and illusts.*, 8vo., *cl.*, *Sydney*, 1931 (pub. 25s) 10s
- 444 **Hunt (John, "Missionary to the Cannibals of Fiji")** LIFE, by G. S. Rowe, cr. 8vo., *cl.*, 1868 7s
- 445 **Joel Bulu: the AUTOBIOGRAPHY of a NATIVE MINISTER in the SOUTH SEAS**, *portrait*, cr. 8vo., *cl.*, 1871 8s
- 446 **Lucas (Dr. T. P.)** CRIES from FIJI and SIGHINGS from the SOUTH SEAS: "Crush out the British Slave Trade," cr. 8vo., *cl.*, *Melbourne* [c. 1860] 6s
Respecting the supply of Fijian labour to Queensland.
- 447 **Lawry (Rev. Walter)** FRIENDLY and FEEJEE ISLANDS: a Missionary Visit to various Stations in the South Seas, 1847 . . . Manners, Customs and Mythology of the People, &c., *map*, cr. 8vo., *hf. cl.*, 1850 10s
- 448 **Lockerby (William)** JOURNAL of, Sandalwood Trader in the Fijian Islands, 1808-09, with an Intro. and other Papers connected with the Earliest European Visitors to the Islands, edited by Sir Everard Im Thurn and L. C. Wharton, 3 *maps and 3 plates*, 8vo., *cl.*, *Hakluyt Society*, 1925 £1 5s

FIJI ISLANDS—*continued.*

MAPS.

- 449 **Fiji Islands**, from SURVEYS by Capt. H. M. Denham and Lieut. W. U. Moore, *Admiralty Chart*, 1881, *large sheet* 8s
- 450 **Fiji or Viti Group**, with the TOPOGRAPHY of the INTERIOR of VITI LEVU from Explorations made by J. B. Thurston, *Admiralty Chart*, 1875 8s
- 451 **Goro Island**, *Admiralty Chart*, 1880 8s
- 452 **Kandavu Passage to Kowata Island**, including the NANDI WATERS, *Admiralty Chart*, 1879, *large sheet* 9s
- 453 **Nukulau Island to Namuka Island**, including LAUTHALA, SUVA and NAMUKA HARBOURS, *Admiralty Chart*, 1876, *large sheet* 10s
- 454 **Ono Island, Simonoff and Michaeloff Islands, and Bereghis Reef**, with insets of TOVA REEF, VATOA ISLAND, NANDI PASSAGE and BAYS, *Admiralty Chart*, 1878, *large sheet* 10s
- 455 **Ovalau and Moturiki**, surveyed by CAPT. H. M. DENHAM, with additions to Sept., 1882, *Admiralty Chart*, scale 4 in. to 1 mile, *large map*, 1882 10s
- 456 **Plans of MBAU ROADS and NADRONGA HARBOUR, VITI LEVU**, *Admiralty Charts*, with additions to 1874, *large sheet* 9s
- 457 **Plans of Savu Savu Bay: VOLANGA and SAVAREKA-REKA BAYS; also Na Kama Creek, Savu Savu Bay**, *Admiralty Charts*, with additions and corrections to Nov., 1881, *large sheet* 8s

-
- 458 **Moore (Rev. William) HANDBOOK of the FIJIAN LANGUAGE**, cr. 8vo., *cl.*, *Levuka*, 1881 7s
- 459 **New Testament in Fijian: AI VOLA ni VEIYALAYALATI VOU, &c.**, cr. 8vo., *cl.*, *Viti*, 1853 15s
- 460 **Scholes (S. E.) FIJI and the FRIENDLY ISLES: Sketches of their Scenery and People**, *illusts.*, sq. 12mo., *cl.* (c. 1880) 7s
- 461 **Seeman (Berthold) FLORA VITIENSIS: a Description of the Plants of the Viti or Fiji Islands, with an Account of their History, Uses and Properties, with portrait, map, tinted view in Fiji and 97 MAGNIFICENT COLOURED PLATES by Walter Fitch**, thk. 4to., *morocco*, 1865-73 £30
- In addition to the large number of specimens collected here for the first time, the Author has examined all Polynesian collections of plants brought to this country by various botanical explorers since the voyage of Captain Cook.
- 462 **Smythe (Mrs.) TEN MONTHS in the FIJI ISLANDS**, *maps and illusts.*, 8vo., *cl.*, 1864 7s
- 463 **Stock (Ralph) CONFESSIONS of a TENDERFOOT**, *illusts.*, 8vo., *cl.*, 1913 6s
A Day with a South Sea Prince, pp. 161-71; Life on a Fiji Coconut Plantation, pp. 172-81, &c.
- 464 **Waterhouse (Rev. Joseph) VAH-TA-AH, the FEEJEEAN PRINCESS**, with Occasional Allusions to Feejeean Customs, *coloured Baxter process portrait*, 12mo., *cl.*, 1857 8s
- 465 ——— The KING and the PEOPLE of FIJI . . . with Notices of the Fijians: their Manners, Customs and Superstitions, *front.*, cr. 8vo., *cl.*, 1866 8s
- 466 **Williams (Thomas, Missionary in Fiji, 1840-53) FIJI and the FIJIANs**, *coloured and other illusts.*, 2 vols, cr. 8vo., *cl.*, 1858 10s
- 467 ——— JOURNAL, edited, with Intro., Notes and Index, by Prof. G. C. Henderson, with 33 plates, 2 vols, 8vo., *cl.*, *Sydney*, 1931 £2 2s

Williams' "Journal," edited from the original in the Mitchell Library, is now made available for the first time.

" . . . one of the finest and most intimate pictures of a savage race ever drawn by a European . . . and of surpassing interest to anthropologist, historian, administrator, missionary and general reader."

FIJI ISLANDS—*continued.**See also :—*

Brenchley	266	Eykyn	305	Lambert	331
Burnett	276	Finsch	306	Lorry	498
Collins	283	Guillemard	487	Moseley	359
Cooper	286	Jenkins	326	St. Johnston	386
Edge-Partington	302-304	King	330	Seddon	391

THE HAWAIIAN ISLANDS.

- 468 **Anderson (Rufus)** *The HAWAIIAN ISLANDS: their Progress and Condition under Missionary Labors, map and illus's.*, cr. 8vo., *hf. calf*, Boston, 1864 15s
- 469 ——— *HISTORY of the SANDWICH ISLAND MISSION*, cr. 8vo., *cl.*, 1872 10s
- 470 **Bille's Voyage round the World, 1845-47.**—BERETNING om CORVETTEN "GALATHEA'S" REISE omkring JORDEN, 1845, 46 og 47, Ved Steen Bille, Chef for Expeditionen, *with 4 folding maps and 19 tinted lithograph plates*, 3 vols, 8vo., *hf. cl.*, Copenhagen, 1849-51 £3
This important expedition visited the Sandwich Islands in October and November, 1846, and about 175 pages are devoted to an account of the visit. Also two plates (1) Horse riding at Honolulu; (2) Portraits of King Kamehameha III. and his Queen.
- 471 **Brassey (Lady)** *A VOYAGE in the "SUNBEAM," maps, plans and illustrs.*, 8vo., *cl.*, 1878 7s
South Sea Islands; Tahiti; Tahiti to Sandwich Islands; Hawaiian Sports; Honolulu, &c.; pp. 211 to 302.
- 472 **Byron (Capt. the Rt. Hon. Lord)** *VOYAGE of H.M.S. "BLONDE" to the SANDWICH ISLANDS, 1824-25, chart and 14 plates*, 4to., *hf. cl.*, 1826 £3
The *Blonde* sailed from Spithead on Sept. the 29th, 1824, to convey to their native islands the bodies of the King and Queen of the Sandwich Islands who had died during a visit to England. The ship visited Rio de Janeiro, Galapagos, spent some weeks at the Sandwich Islands, Valparaiso, St. Helena, &c., and arrived back in England on March the 15th, 1826.
- 473 ——— *METEOROLOGICAL REGISTER [of] H.M.S. "BLONDE" . . . on a Voyage from England to the Sandwich Islands and back, kept by Wm. Davis, Surgeon, R.N., ORIGINAL MANUSCRIPT on 64 pp., sm. 4to., original hf. binding (defective), preserved in cl. case, 1824-26* £3
- 474 **Castle (W. R.)** *HAWAII, PAST and PRESENT, map and illustrs.*, cr. 8vo., *cl.*, New York, 1913 5s
- 475 **Cheever (Rev. H. T.)** *LIFE in the SANDWICH ISLANDS, or the Heart of the Pacific as it was and is, front.*, cr. 8vo., *calf*, 1851 10s
- 476 **Colton (Rev. Walter)** *DECK and PORT, or Incidents of a Cruise to California, with Sketches of Rio de Janeiro, Honolulu, San Francisco, &c., front.*, sm. 8vo., *hf. calf*, 1851 £1 5s
- Cook (Capt. James)**—*see* Nos. 620-67.
- 477 **Cumming (C. F. Gordon)** *FIRE FOUNTAINS—the Kingdom of Hawaii: its Volcanoes and the History of its Missions, maps and illustrs.*, 2 vols, 8vo., *cl.*, 1883 8s
- 478 **Dixon (Capt. George)** *VOYAGE round the WORLD, particularly to the North-West Coast of America, 1785-88, in the King George and Queen Charlotte, with maps and plates, those of Natural History being FINELY COLOURED*, 4to., *hf. calf*, 1789 £5
This expedition was fitted out to establish a trade in furs on the North-West Coast of America, Capt. Portlock of the *King George* being in chief command and Capt. Dixon in the *Queen Charlotte*.
Visited the Sandwich Islands, account of trade with the natives, &c. Chart and view of Woahoo Bay.

THE HAWAIIAN ISLANDS—*continued.*

- 479 **Dibble (Sheldon)** HISTORY of the SANDWICH ISLANDS, *with a folding map*, cr. 8vo., *calf, rebounded, Lahainaluna*, 1843 £4 10s
With the Appendix (pp. 453-64), which is not in all copies.
- 480 **Ellis (William)** NARRATIVE of a TOUR through HAWAII, or OWHYHEE, with Observations on . . . the Manners, Customs, Traditions, History and Language of their Inhabitants, *map and illustrs.*, 8vo., *hf. calf*, 1828 12s
- 481 ——— POLYNESIAN RESEARCHES, during a Residence of nearly Six Years in the South Sea Islands, *portrait, map, and illustrs.*, 2 vols, 8vo., *hf. calf*, 1829 £1
Natural History, Mythology and Traditions, Government, Manners and Customs, &c.
- 482 ——— ANOTHER COPY, BEST EDITION, *map and illustrs.*, 4 vols, cr. 8vo., *cl.*, 1859 £1 10s
- 483 ——— LIFE, by his son, John Eimeo Ellis, *portrait*, 8vo., *hf. calf*, 1873 10s
- 484 **Elwes (Robert)** A SKETCHER'S TOUR round the WORLD, *lithographic plates*, roy. 8vo., *hf. calf (rubbed)*, 1854 7s
Voyage to and Description of the Sandwich Islands, pp. 179-221: Tahiti; Eimeo, &c.
- 485 **Fornander (Abraham)** ACCOUNT of the POLYNESIAN RACE: its Origin and Migrations, and the Ancient History of the Hawaiian People to the Times of Kamehameha I., 3 vols, 8vo., *cl.*, 1878-90 £9
- 486 **Gerstacker (F.)** NARRATIVE of a VOYAGE round the WORLD, 3 vols, cr. 8vo., *cl.*, 1853 £1 6s
South Seas Islands (Vol. III., pp. 69-267) Honolulu; a Whaling Cruise; Maiao, Emao and Tahiti.
- 487 **Guillemard (A. G.)** Over LAND and SEA, 1873-74, *front.*, 8vo., *cl.*, 1875 5s
Fiji Islands, pp. 145-67; Honolulu, pp. 168-89, &c.
- 488 "Hawaiian Spectator," conducted by an ASSOCIATION of GENTLEMEN, Volume I., 1838, *with 2 maps and a large folding table*, 8vo., ORIGINAL *hf. leather (rubbed and worn)*, preserved in a *cl. case*, Honolulu, Oahu, 1838 £9
A rare and valuable periodical, containing much information and history relative to Hawaii and its inhabitants.
Only two volumes were issued.
- 489 **Hill (S. S.)** TRAVELS in the SANDWICH and SOCIETY ISLANDS, *map*, cr. 8vo., *cl.*, 1856 15s
- 490 **Hopkins M.)** HAWAII: the Past, Present and Future of its Island-Kingdom, *map and illustrs.*, 8vo., *cl.*, 1862 7s
- 491 **Jarves (J. J.)** HISTORY of the HAWAIIAN or SANDWICH ISLANDS, embracing their Antiquities, Mythology, Legends, Discovery, &c., *cl.*, 1843 10s
- 492 **Kamehameha III.**—KE KUMU KANAWAI, a me na Kanawai oko Hawaii Pa Aina; ua kauia i ke kan ia Kamehameha III.: Constitution and Laws of the Hawaiian Islands, established in the Reign of Kamehameha III., sm. 8vo., ORIGINAL *hf. leather*, Honolulu, Oahu, 1841 [SOLD]
The rare first laws of Hawaii, in Hawaiian and English.
- 493 **Krout (Mary H.)** HAWAII and a REVOLUTION: Personal Experiences during the Crisis of 1893, *illustrs.*, 8vo., *cl.*, 1898 5s
- 494 **Kotzebue (Otto von, Russian Navy)** ENTDECKUNGS-REISE in die SUD-SEE und nach der BERINGS-STRASSE zur ERFORSCHUNG einer nordostlichen Durchfahrt, 1815-18, FIRST EDITION, *with 6 maps and charts*, 4 coloured and 5 plain plates, and 11 coloured plates of butterflies, 3 vols in one, 4to., *hf. calf*, Weimar, 1821 £9
The *Ruric* visited St. Catherine Island and Brazil, Chili, Kamchatka and Behring Strait (discovered Kotzebue Sound and Eschscholtze Bay), Oonalaska, California and the SANDWICH ISLANDS.

THE HAWAIIAN ISLANDS—*continued.*

- 495 **Kotzebue (Otto von, Russian Navy)** [ENGLISH EDITION], VOYAGE of DISCOVERY into the SOUTH SEA and BEERING'S STRAITS, 1815-18, in the Ship *Ruric* [trans. by H. G. Lloyd], with coloured plates and charts, 3 vols, 8vo., *hf. calf*, 1821 £14
- 496 ——— A NEW VOYAGE round the WORLD, 1823-26, *maps and fronts.*, 2 vols, cr. 8vo., *hf. calf*, 1830 £2 10s
Chili, Tahiti, Pitcairn Island, Navigator's and Radack Islands, Hawaii, California, &c.
- 498 [Lorry (M. H.)] GOING ROUND in 1873-74: Leaves from my Log, cr. 8vo., *wrapper* (50 pp.), *Belfast* (1874) 6s
Fiji, pp. 19-23; Sandwich Islands, pp. 23-28, &c.
- 499 **Matthison (G. F.)** VISIT to BRAZIL, CHILE, PERU and the SANDWICH ISLANDS, 1821-22, *map and coloured plates*, 8vo., 1825 £2
- 500 **Newell (C. M.)** KAMEHAMEHA, the CONQUERING KING: the Mystery of his Birth, Loves and Conquests, *front.*, cr. 8vo., *cl.*, *New York*, 1885 9s
- 501 **Nordhoff (C.)** NORTHERN CALIFORNIA, OREGON and the SANDWICH ISLANDS, *maps and illusts.*, 8vo., *cl.*, *New York*, 1874 5s
- 502 **Nottage (C. G.)** IN SEARCH of a CLIMATE, *illusts.*, roy. 8vo., *cl.*, 1894 8s
Sandwich Islands, Volcano of Kilauea, Origin of the Hawaiians, Religion and Rum, the Revolution, &c. Pp. 32-223.
- 503 **Owen (Jean A.)** The STORY of HAWAII, *illusts.*, cr. 8vo., *cl.*, 1898 5s
- 504 **Perkins (Edward T.)** NA MOTU, or Reef-Rovings in the South Seas: a Narrative of Adventures at the Hawaiian, Georgian and Society Islands, with *maps and 12 plates*, 8vo., *cl.*, *New York*, 1854 £2
- 505 **Portlock (Capt. Nathaniel)** VOYAGE to the NORTH-WEST COAST of AMERICA, 1785-88, 20 *copper-plates*, 4to., *hf. calf*, 1789 £6
This expedition visited the Falklands and the Sandwich Islands, &c.
- 506 **Pumpelly (R.)** ACROSS AMERICA and ASIA, *maps and illusts.*, cr. 8vo., *cl.*, *New York*, 1871 10s
Visited Honolulu, short description, productions, &c.
- 507 **Restorick (Rev. H. B.)** HAWAII, 1778-1920, from the Viewpoint of a Bishop, *illusts.*, 8vo., *cl.*, *Honolulu*, 1924 6s
- 508 **Ruschenberger (W. S. W.)** VOYAGE round the WORLD, 1835-37, 8vo., *cl.*, *Philadelphia*, 1838 £1 5s
Ceylon, Java, Siam, Hawaii, California, &c.
- 509 "Sandwich Island Gazette and Journal of Commerce." COMPLETE SET OF THREE VOLUMES, comprising 156 numbers in 154, bound in 2 vols, folio, *original hf. binding (one vol rebacked)*, *Honolulu, Oahu*, 1836-39 £65
Established, in opposition to the policy of the Government in the matter of Catholic Missionaries, by Steven D. Mackintosh, who was both editor and publisher till December the 29th, 1838 (No. 23, Vol. 3), when he made it over to the resident subscribers on condition that they continued its publication till the end of volume three.
Few pages little torn and several advertisements cut out, otherwise a fine complete file of this rare and important newspaper.
- 510 **Stewart (C. S.)** JOURNAL of a RESIDENCE in the SANDWICH ISLANDS, 1823-25, including Remarks on the Manners and Customs of the Inhabitants, an Account of Lord Byron's Visit, &c., *map and illusts.*, cr. 8vo., *hf. calf*, 1828 10s
- 511 ——— VISIT to the SOUTH SEAS in the U.S. SHIP "VINCENNES," 1829-30, 2 vols, cr. 8vo., *hf. calf gilt*, *New York*, 1831 £1 15s
Description of Hawaii, Interview with the Missionaries, Religion, State of Commerce, Visit to the Volcano of Kilauea, &c., 222 pages.

THE HAWAIIAN ISLANDS—*continued.*

- 512 **Thornam (C.)** SKIZZER optagne paa CORVETTEN "GALATHEA'S" JORDOMSEILING, 1845-47; bog og papirh C. W. Stincks, *engraved title and 30 lithographic plates (foxed), each size about 7½ by 5 in., with descriptive text, sm. 4to., hf. morocco [Copenhagen, 1849]* £3
Views made during an important Danish voyage round the World. Includes three views in Hawaii.
- 513 **Virgin's Voyage.**—FREGATTEN EUGENIES RESA OMKRING JORDEN, 1851-53, under Befäl of C. A. Virgin, utgifven af C. Skogman, 2 vols in one, *with 3 folding maps, 6 full-page woodcuts, 2 tinted views of the Straits of Magellan, numerous woodcuts in the text, and 18 FINE COLOURED PLATES, mostly portraits of natives of the places visited, 8vo., old hf. binding, Stockholm [1855]* £4
Account of an important, though little known voyage, round the world, during which Madeira, Rio de Janeiro, Buenos Ayres, San Francisco, the Sandwich Islands, Sydney, Canton, Manila and the Cape of Good Hope were visited.
The expedition visited Honolulu in June and July, 1852; 44 pages of text and 3 of the coloured plates relate to Hawaii.

See also:—

Arago	591	Lambert	331
Hornby	323	La Perouse	333-337
Jenkins	326	Moseley	359
King	330	Walpole	409

NEW GUINEA.

- 514 **Armit (Lieut. R. H.)** HISTORY of NEW GUINEA and the ORIGIN of the NEGROID RACE, 8vo., *hf. cl.* (40 pp.), 1876 6s
- 515 **Bevan (T. F.)** TOIL, TRAVEL, and DISCOVERY in BRITISH NEW GUINEA, 3 *maps, cr. 8vo., cl.*, 1890 6s
- 516 **Cayley-Webster (H.)** THROUGH NEW GUINEA and the CANNIBAL COUNTRIES, *map and illusts.*, 8vo., *cl.*, 1898 7s
- 517 **Chalmers (James)** AUTOBIOGRAPHY and LETTERS, by R. Lovett, *maps and illusts.*, 8vo., *cl.*, 1902 5s
- 518 ——— JAMES CHALMERS of NEW GUINEA, by C. Lemox, *maps and illusts.*, *cr. 8vo., cl.*, 1902 4s
- 519 **Chignell (Arthur Kent)** AN OUTPOST in PAPUA, *illusts.*, sm. 8vo., *cl.*, 1911 6s
- 520 **D'Albertis (L. M.)** NEW GUINEA: What I did and what I saw, *folding map and numerous illusts.*, 2 vols, 8vo., *cl.*, 1880 £1
- 521 **Earl (George Windsor)** PAPUANS, 2 *maps and 2 plain and 3 coloured plates*, *cr. 8vo., cl.*, 1853 10s
- 522 **Grimshaw (Beatrice)** THE NEW NEW GUINEA, *map and 49 illusts.*, 8vo., *cl.*, 1911 10s
- 523 **Guillemard (F. H. H., M.D.)** THE CRUISE of the "MARCHESA" to KAMSCHATKA and NEW GUINEA, with Notices of Islands in the Malay Archipelago, BEST EDITION, *coloured fronts.*, 14 *maps and numerous woodcuts*, 2 vols, 8vo., *hf. morocco*, 1886 £1 10s
- 524 **Holmes (J. H.)** IN PRIMITIVE NEW GUINEA . . . Customs and Habits, Feasts and Festivals, Totems and Cults, with an Intro. by Dr. A. C. Haddon, *map and illusts.*, 8vo., *cl.*, 1924 (pub. 21s) 10s
- 525 **Hurley (Capt. Frank)** PEARLS and SAVAGES: Adventures in the Air, on Land and Sea in New Guinea, 80 *illusts.*, imp. 8vo., *cl.*, 1924 11s
- 526 **Kolff (D. H.)** VOYAGES of the DUTCH BRIG-OF WAR "DOURGA," through the Southern and little known Parts of the Moluccan Empire and along the previously unknown Southern Coast of New Guinea, 1825-26, trans. by G. W. Earl, 2 *maps*, 8vo., *cl.*, 1840 10s
- 527 **Lawson (Capt. J. A.)** WANDERINGS in the INTERIOR of NEW GUINEA, *map and front.*, *cr. 8vo., cl.*, 1875 7s

NEW GUINEA—continued

- 528 **Lewis (A. B.)** DECORATIVE ART of NEW GUINEA : Incised Designs, *front. and 52 plates*, 4to., *wrappers*, Chicago, 1925 10s
- 529 **M'Farlane (Rev. S.)** The STORY of the LIFU MISSION, *illusts.*, sm. 8vo., *cl.*, 1873 12s
- 530 **Mackay (Col. Kenneth)** ACROSS PAPUA : a Voyage round, and March across, the Territory of Papua, *map and 40 plates*, 8vo., *cl.*, 1909 9s
- 531 **Monckton (Capt. C. A. W.)** Some EXPERIENCES of a NEW GUINEA RESIDENT MAGISTRATE, *map and illusts.*, 8vo., *cl.*, 1921 6s
- 532 ——— LAST DAYS in NEW GUINEA, *maps and illusts.*, 8vo., *cl.*, 1922 6s
- 533 **Mueller (Baron Ferd. von)** DESCRIPTIVE NOTES on PAPUAN PLANTS, 2 vols in one, thk. sm. 8vo., *leather*, Melbourne, 1875 12s
Vol. I., Title, Text, and Index, pp. 119; Vol. II., Text, pp. 1 to 52, ? all pubd. Interleaved copy, with some MS. notes, formerly the property of Henry O. Forbes.
- 534 **Murray (J. H. P., Lieut.-Governor)** PAPUA, or British New Guinea, 38 *illusts.*, 8vo., *cl.*, 1913 8s
- 535 **Murray (Rev. A. W.)** FORTY YEARS' MISSION WORK in POLYNESIA and NEW GUINEA, 1835-75, *map and illusts.*, thk. cr. 8vo., *cl.*, 1876 6s
- 536 **Overell (Lilian)** A WOMAN'S IMPRESSIONS of GERMAN NEW GUINEA, *illusts.*, 8vo., *cl.*, 1923 7s
- 537 **Pratt (A. E.)** TWO YEARS among NEW GUINEA CANNIBALS : a Naturalist's Sojourn, *map and illusts.*, 8vo., *cl.*, 1906 10s
- 538 **Riley (E. B.)** AMONG PAPUAN HEAD-HUNTERS : Account of the Manners and Customs of the Old Fly River Head-hunters, 2 *maps and 50 illusts.*, 8vo., *cl.*, 1925 (pub. 21s) 10s
- 539 **Romilly (H. H.)** The WESTERN PACIFIC and NEW GUINEA, *map*, cr. 8vo., *cl.*, 1887 4s
- 540 ——— From my VERANDAH in NEW GUINEA, *map*, 8vo., *cl.*, 1889 3s 6d
- 541 **Saville (W. J. V.)** In UNKNOWN NEW GUINEA : Manners, Customs, Secret Rites, &c., with an Intro. by B. Malinowski, *map and illusts.*, 8vo., *cl.*, 1926 10s
- 542 **Seligmann (C. G.)** The MELANESIANS of BRITISH NEW GUINEA, *map and 90 plates*, thk. roy. 8vo., *cl.*, Cambridge, 1910 £1 5s
- 543 **Stone (O. C.)** A FEW MONTHS in NEW GUINEA, *maps and illusts.*, cr. 8vo., *hf. roan*, 1880 7s
- 544 **Thomson (J. P.)** BRITISH NEW GUINEA, *map and illusts.*, 8vo., *cl.*, 1892 8s

IMPORTANT NEW REMAINDER.

- 545 **Williamson (Robert W.)** The MAFULU MOUNTAIN PEOPLE of BRITISH NEW GUINEA, with an Intro. by A. C. Haddon, *with 92 plates, 10 illusts. in the text and a map*, 8vo., *cl.* (pages xxiii + 364, including Index), 1912 (pub. 14s) offered at 7s 6d
Includes chapters on Dress and Ornament, Daily Life, Ceremonies, Feasts, Matrimony and Sexual Life, Bark Cloth Making, Toys and Games, Religion and Superstitious Beliefs, Languages, &c.
- 546 **Wollaston (A. F. R.)** PYGMIES and PAPUANS : the Stone Age To-day in Dutch New Guinea, with Appendices by W. R. Ogilvie-Grant, A. C. Haddon, and Sydney H. Ray, *maps, coloured plates, and other illusts.*, 8vo., *cl.*, 1912 18s
- 547 ——— REPORTS on the COLLECTIONS made by the BRITISH ORNITHOLOGISTS' UNION EXPEDITION and the WOLLASTON EXPEDITION in DUTCH NEW GUINEA, 1910-13, *with 2 maps, 13 coloured and 17 plain plates, and 76 illusts. in the text*, 2 vols, 4to., *buckram*, 1916 £14 10s

See also :—

Belcher	264	Hardy	318
Brown	270	Puxley	375
Burnett	276	Willey	411

SAMOA.

- 548 **Armstrong (John S.)** HAND-LIST to the BIRDS of SAMOA, cr. 8vo., cl., 1932
7s 6d
- 549 **Fraser (Marie)** IN STEVENSON'S SAMOA, *front.*, cr. 8vo., cl., 1895 4s
- 550 **Stevenson (Mrs. M. I.)** LETTERS from SAMOA, 1891-95, 12 *illusts.*, cr. 8vo.,
cl., 1906 8s
- 551 **Turner (Rev. George)** SAMOA a HUNDRED YEARS AGO and long before; to-
gether with Notes on the Cults and Customs of Twenty-three other Islands
in the Pacific, *maps and illusts.*, cr. 8vo., cl., 1884 14s

See also:—

Brown	270	Cooper	286	La Perouse	333-37
Burnett	276	Finsch	306	St. Johnston	386
Collins	283	Hood	322	Walpole	409

TAHITI.

- 552 **Beechey (R., Midshipman on H.M.S. "Blossom")** TWO ORIGINAL WATER-
COLOUR DRAWINGS, each size 14½ by 8½ in., 1826 £12
- (1) View of the Harbour and Church of Papieti
(2) View taken from the Anchorage of Antatonoa
- 553 **Buschmann (J. Ch. Ed.)** APERCU de la LANGUE des ILES MARQUISES et de la
LANGUE TAITIENNE, precede d'une Introduction sur l'Histoire et la
Geographie de l'Archipel des Marquises; accompagne d'un Vocabulaire
inedit de la Langue Taitienne, par le Baron Guillaume de Humboldt, 8vo.,
hf. morocco, Berlin, 1843 £1 15s
- 554 **Christian (F. W.)** EASTERN PACIFIC LANDS: Tahiti and the Marquesas Is-
lands, 64 *illusts.*, 8vo., cl., 1910 10s
- 555 **Psalms.**—E IRITI RAA no te MAU SALAMO a DAVIDA, 8vo., *hf. calf*, Tahiti,
printed at the Mission Press, 1858 18s
- 556 **Quest and Occupation** of TAHITI by EMISSARIES of SPAIN, 1772-76, told in
Despatches and other Contemporary Documents, trans., with Notes and an
Intro., by Bolton Glanvil Corney, 6 *maps and 21 plates*, 3 vols, 8vo., cl.,
Hakluyt Society, 1913-18 £2 10s
- 557 [**Scott (Major John)**] AN EPISTLE from OBEREA, QUEEN of OTAHEITE, to
JOSEPH BANKS . . . enriched with Historical and Explanatory Notes,
FOURTH EDITION, 15 pp., 1774—[——] SECOND LETTER from OBEREA . . .
with Explanatory Notes from the Queen's former Letter and from Dr.
Hawkesworth's Voyages, FIRST EDITION, *vignette on title*, 16 pp. [1774]—to-
gether in one vol, 4to., *hf. calf* [SOLD]
- 558 **Tahiti**: a SERIES of PHOTOGRAPHS, taken by Colonel Stuart-Wortley, letter-
press by Lady Brassey, 31 *plates*, 8vo., cl., 1882 8s
- 559 **Te Faufaa Api**, A TO TATOU FATU e TE ORA a IESU MESIA RA [New Testa-
ment], 8vo., *hf. cl.*, 1844 12s
- 560 [**Wallis (Comm. Samuel, R.N.)**] The INJURED ISLANDERS, or the Influence
of Art upon the Happiness of Nature, FIRST EDITION, *large vignette on title*,
4to., *hf. calf* (pp. 8 + 28), 1779 £4 10s
- A poem, with Introduction and descriptive notes, dealing with Oberea, Queen of
Tahiti, and the disastrous results to the natives, arising from the visits of
Europeans during the late voyages to the South Seas.

See also:—

Bligh	575-86	Elwes	484	Moseley	359
Bougainville	593-94	Gerstacker	486	O'Brien	363
Collins	283	Jenkins	326	Vancouver	407
Darwin	598	Kotzebue	493 96	Walpole	409
		Wilson	418-19		

ISLAND OF TONGA.

- 561 **Farmer (Sarah S.)** TONGA and the FRIENDLY ISLANDS, *maps and illustrs.*, cr. 8vo., *cl.*, 1885 6s
- 562 **Mariner (William)** ACCOUNT of the NATIVES of the TONGA ISLANDS, with an Original Grammar and Vocabulary of their Language, compiled and arranged by John Martin, FIRST EDITION, *map and portrait*, 2 vols, 8vo., *hf. calf*, FINE COPY, 1817 £3
- 563 ——— SECOND EDITION, with Additions, *map and portrait*, 2 vols, 8vo., *hf. calf*, 1818 £2 10s
- 564 **Rarotonga Language.**—HYMN-BOOK: E Au Imene ei Akapaapaa Anga i te Atua i te Reo Rarotonga, 12mo., *contemporary leather*, 1855 £1
Presentation copy from William Gill, with inscription on fly-leaf.
- 565 **Thomson (Sir Basil, Prime Minister of Tonga)** The DIVERSIONS of a PRIME MINISTER, *map and numerous illustrs.*, sm. 8vo., *cl.*, 1894 10s
- 566 [**Waterhouse (Jabez B.)**] The SECESSION and PERSECUTION in TONGA, cr. 8vo., *original wrapper* (101 pp.), *Sydney*, 1886 £1 5s

See also:—

Cooper	286	Lambert	331	Seddon	391
Finsch	306	Nightingale	362	Wilson	418-19
Jenkins	326	St. Johnston	386		

SOLOMON ISLANDS.

- 567 **Correspondence** relating to the SOLOMON ISLANDS, 1899-1902, sm. folio, *wrapper* (72 pp.), N.D. 3s
- 568 **Guppy (H. B.)** The SOLOMON ISLANDS and their NATIVES: their Geology, General Features and Suitability for Colonization, *maps and illustrs.*, 2 vols, roy. 8vo., *cl.*, 1887 £1 10s
- 569 **Ivens (Walter G.)** GRAMMAR and VOCABULARY of the LAU LANGUAGE, SOLOMON ISLANDS, *plates*, cr. 8vo., *wrapper*, *Washington*, 1921 5s
- 570 ——— MELANESIANS of the SOUTH-EAST SOLOMON ISLANDS, 18 *plain and 3 coloured plates. and numerous illustrs. in the text*, roy. 8vo., *cl.*, 1927 (pub. 30s) 12s 6d
- 571 ——— DICTIONARY of the LANGUAGE of SA'A (MALA) and ULAWA, SOUTH-EAST SOLOMON ISLANDS, cr. 8vo., *cl.*, 1929 14s
- 572 **Mendana (Alvaro de)** The DISCOVERY of the SOLOMON ISLANDS in 1568, trans. from the Original Spanish MSS., ed., with Intro. and Notes, by Lord Amherst and Sir Basil Thomson, *with maps and plates of natives, weapons, scenery, &c.*, 2 vols, 8vo., *cl.*, *Hakluyt Society*, 1901 £3 3s
- 573 ——— LARGE PAPER COPY, *with coloured maps and plates of natives, weapons, scenery, &c.*, 2 vols, roy. 8vo., *hf. vellum*, 1901 £4 4s
An edition of 100 copies, specially printed for the Editors.
- 574 **Woodford (C. M.)** A NATURALIST among the HEAD-HUNTERS: Three Visits to the Solomon Islands, 1886-88, *maps and illustrs.*, cr. 8vo., *cl.*, 1890 8s

See also:—

Fleurieu	307	Hardy	318	Puxley	375
----------	-----	-------	-----	--------	-----

MUTINY OF H.M.S. "BOUNTY."

- 575 [**Barrow (Sir John)**] The EVENTFUL HISTORY of the MUTINY and PIRATICAL SEIZURE of H.M.S. "BOUNTY": its Causes and Consequences, 6 *plates*, 12mo., *hf. calf*, 1831 12s
- 576 **Belcher (Lady)** MUTINEERS of the "BOUNTY," and their Descendants in Pitcairn and Norfolk Islands, *map and illustrs.*, cr. 8vo., *hf. calf*, 1870 £1 5s
- 577 ——— LADY BELCHER and her FRIENDS, by the Rev. A. G. L'Estrange, *portrait*, 8vo., *cl.*, 1891 6s
Mutiny of the *Bounty*; Trial; Pitcairn, &c.; pp. 133 to 152.

MUTINY OF H.M.S. "BOUNTY"—*continued.*

- 578 **Bligh (Vice-Admiral William)** MUTINY ON BOARD H.M.S. "BOUNTY," and the subsequent Voyage of Part of the Crew, in the Ship's Boat, from Tofoa, one of the Friendly Islands, to Timor, FIRST EDITION, with *diagram of the boat and folding charts*, 4to., *hf. morocco*, 1790 £4 10s
- 579 ——— A VOYAGE to the SOUTH SEA in H.M.S. the "BOUNTY" . . . Mutiny . . . and subsequent Voyage of Part of the Crew from Tofoa to Timor, *portrait, charts and plan of the "Bounty,"* 4to., *calf*, 1792 £4 10s
- 580 ——— DANGEROUS VOYAGE, containing an Account of the Wonderful and Truly Providential Escape of Captain Bligh . . . the Sufferings and Fate of the Remainder of the Crew, &c., *illus. with curious woodcut plates*, 12mo., *calf, rebounded, Dublin*, 1817 £1
- 581 ——— MACKANESS (George) The LIFE of VICE-ADMIRAL WILLIAM BЛИGH, R.N., F.R.S., *illus.*, 2 vols, roy. 8vo., *cl.*, 1931 £2 10s
- 582 ——— RAWSON (Geoffrey) BЛИGH of the "BOUNTY," *map and illustrs.*, 8vo., *cl.*, 1930 (pub. 10s 6d) 5s
- 583 **Edwards (Capt. Edward, R.N., the Commander)** and GEORGE HAMILTON, *the Surgeon.*—VOYAGE of the "PANDORA" despatched to ARREST the MUTINEERS of the "BOUNTY" in the S. SEAS, 1790-91, with Intro. by Sir Basil Thomson, *folding map*, 8vo., *cl.*, 1915 6s
With an account of the loss of the *Pandora*.
- 584 **Heywood (Capt. Peter, R.N.)** A MEMOIR of, with Extracts from his Diaries and Correspondence, by E. Tagart, 8vo, *hf. calf*, 1832 £1 5s
Peter Heywood made his first voyage in the *Bounty* under command of Captain Bligh.
- 585 **Murray (Rev. T. B.)** PITCAIRN: the Island, the People and the Pastor; to which is added a Short Notice . . . of Norfolk Island, revised by the Rev. C. C. Eleun, *illustrs.*, cr. 8vo., *cl.*, 1885 8s
- 586 **Rutter (Owen, Editor)** The COURT MARTIAL of the "BOUNTY" MUTINEERS, *illustrs.*, 8vo., *cl.*, *Notable British Trials Series*, 1932 10s 6d

See also:—

Hood	322	Nightingale	362
------	-----	-------------	-----

CIRCUMNAVIGATIONS.

- 587 **Anson (George, Lord)** VOYAGE round the WORLD in the "CENTURION," 1740-44, by RICHARD WALTER, CHAPLAIN, FIRST AUTHORISED EDITION, with 42 *folding plates*, 4to., *calf, rebounded*, 1748 £2 10s
- 588 ——— ANOTHER EDITION, 3 *folding maps*, 8vo., *calf*, 1762 10s
- 589 ——— THOMAS (Pascoe, *Teacher of the Mathematicks on board the "Centurion"*) A TRUE and IMPARTIAL JOURNAL of a VOYAGE to the SOUTH SEAS, and round the GLOBE, in H.M.S. "CENTURION," under the command of Commodore George Anson, 8vo., *calf, rebounded*, 1745 £4
An unauthorised account, anticipating the official account of Walter by three years.
- 590 ——— [RIVERS (L'Abbe) et L'ABBE LAUGIER].—VOYAGE à la MER du SUD, fait par quelques officiers commandants le vaisseau le *Wager*: pour servir de suite au Voyage de Georges Anson, traduit de l'anglois, 4to., *calf, Lyon*, 1756 £2 2s
- 591 **Arago (J., Draughtsman to the Expedition)** VOYAGE round the WORLD, in the *Uranie* and *Physicienne* Corvettes, commanded by Capt. Freycinet, 1817-20, on a Scientific Expedition, with *map and 25 plates, mostly portraits of natives or illustrs. of native customs (some plates little cut into)*, 4to., *hf. calf*, 1823 £3 3s

The expedition visited Rio de Janeiro, Buenos Ayres, Sydney, the Sandwich Islands, the Cape of Good Hope, &c.

CIRCUMNAVIGATIONS—*continued.*

- 592 **Beauvoir (Comte de)** VOYAGE autour du MONDE: Australie, Java, Siam, Canton, Pekin, Yeddo, San Francisco, *maps and woodcuts*, imp. Svo., *hf. morocco*, Paris, 1873 10s
- 593 **Bougainville (Louis de)** VOYAGE autour du MONDE, par la Fregate du Roi La Boudeuse et la Flute l'Etoile, 1766-69, *with numerous maps and charts*, 2 vols, Svo., *calf, rebounded*, Paris, 1772 £1 15s
The expedition visited Tahiti, the New Hebrides, the Louisiade and Molucca Archipelagos, Java, &c.
- 594 ——— THIÉRY (Maurice) BOUGAINVILLE: Soldier and Sailor, *maps and 8 illusts.*, 8vo., *cl.*, 1932 15s
- 595 **Bullen (Frank T.)** The CRUISE of the "CACHALOT" round the WORLD after SPERM WHALES, *illusts. and map*, cr. Svo., *cl.*, 1899 9s
- 596 **Cooke (Capt. Edward)** A VOYAGE to the SOUTH SEA and round the WORLD, 1708-12 [by the Ships *Duke* and *Dutchess* of Bristol], containing a Journal of all Memorable Transactions during the said Voyage . . . the Taking of . . . a Rich Acapulco Ship . . . a Description of the American Coasts . . . an Account is given of Mr. Alexander Selkirk, his Manner of Living . . . upon the Uninhabited Island of Juan Fernandes, *maps, tables and engraved plates of birds, fish, natives, &c.*, 2 vols, Svo., *calf*, 1712 £20
- 597 **Dampier (Capt. William)** COLLECTION of VOYAGES, BEST EDITION, *numerous engraved maps and copper-plates*, 4 vols. Svo., *calf*, 1729 £20
Vol. 1.—Dampier's Voyage round the World, 1681-91, describing the West Indies, Mexico, New Holland, &c.
Vol. 2.—Supplement to the Voyage round the World, Two Voyages to Campeachy, and a Discourse on Trade-winds.
Vol. 3.—Voyage to New Holland, 1699-1700, and Wafer's Voyage and Description of the Isthmus of America.
Vol. 4.—Dampier's and Cowley's Voyages round the World, Capt. Sharp's Expedition into the South Seas, &c.
Dampier was the first English navigator to sketch the natural history features and to make collections. His herbarium of 40 Australian specimens, 18 of which are figured in his "Voyage," is still preserved at Oxford
- 598 **Darwin's Voyage.**—NARRATIVE of the SURVEYING VOYAGES of H.M.Ss. "ADVENTURE" and "BEAGLE," Capt. P. Parker King and Robert Fitzroy, 1826-36, with Journal of Researches into the Geology and Natural History of the Countries visited, by Charles Darwin, 1832-36, *with numerous charts and illusts.*, 4 vols, Svo., *hf. calf, gilt backs, t.e.g.*, 1839 £12
The *Beagle* visited Tahiti, New Zealand (Bay of Islands, &c., account of flax, the Apteryx), &c., and made a complete circumnavigation of the globe.
- 599 **Drake (Sir Francis)** VOYAGES and TRAVELS of the RENOWNED CAPT. SIR FRANCIS DRAKE into the WEST INDIES and round the WORLD, *curious woodcuts in the text*, cr. Svo., *hf. calf* (24 pp.), *Printed and sold by J. Turner, Coventry [c. 1815]* £1 10s
A curious little chap-book edition.
- 600 ——— The WORLD ENCOMPASSED by SIR FRANCIS DRAKE: being his Next Voyage to that to Nombre de Dios, collated with an Unpublished Manuscript of Francis Fletcher, Chaplain to the Expedition, with Appendices illustrative of the same Voyages, and Intro. by W. S. Vaux, *large folding map*, Svo., *cl. (cover little spotted)*, *Hakluyt Society*, 1854 £5
- 601 ——— NEW LIGHT on DRAKE: Collection of Documents relating to his Voyage of Circumnavigations, 1577-80, trans. and edited by Zelia Nuttall, 3 *maps and 14 plates*, Svo., *cl.*, *Hakluyt Society*, 1914 £1
- 602 ——— WAGNER (Henry R.) SIR FRANCIS DRAKE'S VOYAGE round the WORLD: its Aims and Achievements, *with maps, charts, portraits, and other illusts.*, 4to., *cl.*, *San Francisco*, 1926 £2 5s
- 603 ——— BENSON (E. F.) SIR FRANCIS DRAKE, *maps and illusts.*, Svo., *cl.*, 1927 8s

CIRCUMNAVIGATIONS—*continued.*

- 604 **East and West Indian Mirror**: ACCOUNT of JORIS VAN SPIELBERGEN'S VOYAGE round the WORLD (1614-17), and the Australian Navigations of Jacob le Maire, trans., with Notes, &c., by J. A. J. de Villiers, *map and plates*, 8vo., *cl.*, *Hakluyt Society*, 1906 10s
- 605 **Fanning (Edmund)** VOYAGES round the WORLD, with Selected Sketches of Voyages to the South Seas, &c.; also Information relating to Important late Discoveries, 1792-1832, *plates*, 8vo., *hf. cl.*, 1834 £4

THE HAKLUYT SOCIETY

Established in 1846, has for its object the printing of rare and valuable Voyages, Travels, Naval Expeditions and other Geographical Records.

First Series

Complete Set (except for five volumes, see below), 95 volumes and 2 cases of maps, illustrated with maps, charts, facsimiles and plates, 8vo., original blue cloth, 1847-98.

£245

Complete sets are very scarce. The missing volumes are:—

- No. 18 Collection of Documents on Spitzbergen, 1856.
- No. 26 Clavijo. Embassy to Timour, 1860.
- No. 27 Henry Hudson, the Navigator, 1860.
- No. 36 Yule. Cathay, Vol. I., 1866.
- No. 41 Vega. Royal Commentaries on the Yncas, 1869.

We would be very pleased to receive offers of copies of any of the above.

Second Series

Complete Set to date, 66 volumes, illustrated with maps, charts, facsimiles and plates, 8vo., original blue cloth, 1899-1930.

£75

Many volumes of this series are already out of print.

|| We have a large stock of the separate publications of the Hakluyt Society, and would be very pleased to report to customers any volumes they may require. ||

CIRCUMNAVIGATIONS—*continued.*

- 608 **Historical Account** of all the VOYAGES round the WORLD, performed by English Navigators [by David Henry and another], *with maps, charts and plates*, 4 vols, 8vo., *contemporary calf, gilt backs, FINE SET (except for small piece torn from blank margin of one leaf)*, 1774 £3
 Drake, Dampier, Woodes-Rogers, Shelvocke, Anson, Cook, &c. Also Bougainville's Voyage round the World and Phipp's Voyage to the North Pole.
- 609 **Krusenstern (Admiral A. J. von)** VIAGGIO INTORNO AL MONDO, 1803-06 . . . su i Vascelli la *Nadeshda* e la *Neva* . . . tradotto dal tedesco dal Sig. Angiolini, *folding map, portraits of Krusenstern and La Perouse, and 11 coloured plates*, 3 vols, sm. 8vo., *original wrappers, Milan*, 1818 £2 10s
 The first Russian circumnavigation.
- 610 **Laplace (Capt. C. P. T.)** VOYAGE autour du MONDE par les MERS de L'INDE et de CHINE, exécuté sur la Corvette de l'Etat "La Favorite" pendant les années 1830, 1831 et 1832, 6 vols, *contemporary hf. calf, Paris*, 1833-35 £65
 Text of the Voyage, 4 vols, 8vo., with a general chart
 Hydrography, one vol, folio, containing 11 plans and charts
 Atlas, one vol, folio, containing 72 finely coloured plates
- 611 ——— ANOTHER COPY, TEXT ONLY, 4 vols, 8vo., *hf. morocco, Paris*, 1833-35 £5
 This expedition visited the Cape of Good Hope, New Zealand, Rio de Janeiro, Valparaiso, Sydney, Hobart Town, Java and the China Seas, &c.
- 612 **Lesson (P.)** VOYAGE autour du MONDE, sur la Corvette La Coquille, TEXT OF THE VOYAGE ONLY, *with plain and coloured plates*, 2 vols, 8vo., *hf. morocco, Paris*, 1839 £1
- 613 **Rogers (Capt. Woodes, Commander of the Expedition)** CRUISING VOYAGE round the WORLD, first to the South Seas, thence to the East Indies, and homewards by the Cape of Good Hope, 1708-11, FIRST EDITION, *folding maps*, 8vo., *original calf (margins of 4 leaves repaired)*, 1712 £21
 The voyage of the *Duke* and *Duchess*, two private men-of-war, fitted out by Bristol merchants to cruise against the Spaniards in the South Seas, with "An Account of Alexander Selkirk's living alone four years and four months on an Island." Important for an early account of California.
- 614 ——— SECOND EDITION, CORRECTED, *folding maps*, 8vo., *calf, rebounded*, 1718 £12 10s
- 615 **Schouten (William Cornelius)** JOURNAL OU DESCRIPTION du merveilleux voyage de Guillaume Schouten, Hollandois natif de Hoorn, fait es années 1615, 1616 & 1617, *vignette on title, 4 maps and 5 plates, including a double-page map of the world and a chart of New Guinea*, sm. 4to., *mottled calf (back neatly repaired), A Amsterdam, chez Guillaume Janson, l'an 1618* £30
 This was one of the most remarkable voyages undertaken, and contributed largely to the science of cartography by the number of new discoveries which marked Schouten's course in his circumnavigation of the globe. In this voyage Cape Horn was for the first time rounded from the East.
 Although this book is almost always entered under Schouten's name, it is certain he was not really the true Author of the journal. The expedition was undertaken at the expense of Isaac Le Maire and his son, Jacob Le Maire, the latter sailed as director of the enterprise, while Schouten had command of the ships. Much jealousy and ill-feeling was caused by the different claims for the credit of the enterprise, which undoubtedly belonged in great part to the elder Le Maire. In the above journal it is made to appear that the success of the voyage was due to the skill and sagacity of Schouten.
- 616 ——— ANOTHER EDITION, in Dutch, *maps and plates*, sm. 4to., *hf. parchment, Amsterdam*, 1644 £1 15s
- 617 **Shelvocke (Capt. George)** A VOYAGE round the WORLD by the WAY of the GREAT SOUTH SEA [1719-22, in the *Speedwell*], SECOND EDITION, REVISED AND REPUBLISHED, by George Shelvocke, Esq., *map, plates, and vignette on title*, 8vo., *calf*, 1757 £6
 Shelvocke rounded Cape Horn, sailed up the West Coast of America till he reached California, of which he describes the Southernmost portion. On his return he was accused of and tried for piracy, but was acquitted.

CIRCUMNAVIGATIONS—*continued.*

- 618 **Turnbull (John)** A VOYAGE round the WORLD [in the "MARGARET"], 1800-04, in which the Author visited Madeira, the Brazils, Cape of Good Hope, the English Settlements of Botany Bay and Norfolk Islands, and the Principal Islands in the Pacific Ocean, *second edition*, 4to., *hf. calf*, 1813 £4
The second edition has an appendix containing an account of New Zealand and its inhabitants, the destruction of the ship *Boyd*, &c.
- 619 **Vogel (Karl)** "ALOHA" around the WORLD, *illusts.*, 8vo., *cl.*, New York, 1923 7s

CAPTAIN JAMES COOK, R.N., and his Three Voyages.

COLLECTED EDITIONS of the THREE VOYAGES.

- 620 **Three Voyages round the World**, BEST EDITIONS, 8 vols, 4to., WITH THE FOLIO ATLAS of maps and plates; together 9 vols, *hf. calf*, 1773-85 £28
- I.—HAWKESWORTH (John) Account of Voyages performed in the *Dolphin*, *Swallow* and *Endeavour*, by Byron, 1764-66; Wallis, 1766-68; Carteret, 1766-69, and Cook, 1768-71
- II.—COOK (Capt.) Voyage towards the South Pole and round the World, in the *Resolution* and *Adventure*, 1772-75
- III.—COOK AND KING (Captains) Voyage to the Pacific Ocean for making Discoveries in the Northern Hemisphere, in the *Resolution* and *Discovery*, 1776-80
- Contains more than 190 fine engraved maps, charts, portraits, costume plates, views, &c., many of which are engraved by Bartolozzi.
- 621 **Three Voyages round the World**, edited by GEORGE WILLIAM ANDERSON, *portrait, map, and numerous plates*, thk. folio, *calf*, rebacked (1784) £1 5s
Originally issued in weekly parts.
- 622 **Three Voyages**, with a NARRATIVE of COMMODORE PHIPPS' VOYAGE to the NORTH POLE . . . Governor Phillip's Voyage to Botany Bay, &c., with map and 50 plates, many engraved by Bewick, 2 vols, 8vo., *contemporary calf* (backs worn), Newcastle, 1790 £4
An uncommon edition, originally issued in parts.
- 623 **Abridgement of the Three Voyages**, plates and a chart, 2 vols, cr. 8vo., *calf*, 1794-98 18s
- 624 **Three Voyages**, map and plates, 7 vols, cr. 8vo, *old hf. leather*, 1809 £2 10s
- 625 ——— BEST LIBRARY EDITION, *portrait, map and aquatint plates*, 7 vols, 8vo., *calf*, rebacked, 1821 £14
- 626 ——— ANOTHER SET, *original boards* (slight repairs to backs), UNCUT £16
- 627 **Fairburn's EDITION** of the VOYAGES of CAPTAIN JAMES COOK, map and plates, 28 parts (lacks Part 16), cr. 8vo., *original wrappers*, c. 1835 £1
- 628 **Three Voyages**, plates, 2 vols in one, thk. 8vo., *cl.*, W. Wright [c. 1845] 15s

VOYAGES OF CAPTAIN JAMES COOK—*continued.*

FIRST VOYAGE.

- 629 **Journal of a Voyage round the World** in H.M.S. "ENDEAVOUR," 1768-71 . . . containing all the various Occurrences of the Voyage, with Descriptions of several New Discovered Countries in the Southern Hemisphere . . . to which is added a Concise Vocabulary of the Language of Otahitee, 4to., *calf, rebounded, Printed for T. Becket and P. A. De Hondt, 1771* £12

An extremely rare surreptitious account of Cook's first voyage, ISSUED TWO YEARS BEFORE THE OFFICIAL VERSION. Controversy as to who wrote it has not been decided, but it has been attributed to Richard Orton and William Perry (Petty Officers), Dr. Solander, and to Banks himself.

- 630 **Parkinson (Sydney) JOURNAL** of a VOYAGE to the SOUTH SEAS in H.M.S. the "ENDEAVOUR," faithfully transcribed from the Papers of the late Sydney Parkinson, FIRST EDITION, LARGE PAPER, *with portrait, map and 26 engraved plates, 4to., calf, rebounded, 1773* £5

Sydney Parkinson, draughtsman to Sir Joseph Banks during Cook's first expedition, died during the voyage at Batavia. Some of his effects, but not his Journal, &c., were handed over to his brother, Stanfield Parkinson. This occasioned a dispute with Banks, in consequence of which Parkinson's name was excluded from the official account by John Hawkesworth.

Stanfield Parkinson obtained some of his brother's papers and drawings, and was allowed to read others; from these the present "Journal" was compiled by Dr. Kenrick and edited by Parkinson.

- 631 ——— SECOND EDITION; to which is now added Remarks on the Preface by the late John Fothergill [and Abridgements of Cook's Second and Last Voyages], *portrait, 3 maps and 26 plates, 4to., hf. calf, 1784* £6 10s

- 632 **Hawkesworth (John) ACCOUNT** of the VOYAGES, &c., *charts and plates, 4 vols, cr. 8vo., calf, rebounded, Perth, 1789* £1 15s

SECOND VOYAGE.

- 633 [**Mara (John)**] **JOURNAL** of the "RESOLUTION'S" VOYAGE, 1772-75, on Discovery to the Southern Hemisphere . . . also a Journal of the *Adventure's* Voyage, 1772-74, with an Account of the Separation of the Two Ships, *folding map and plates, 8vo., contemporary calf, gilt back, FINE COPY, 1775* £4

An anonymous account of Cook's second voyage by John Mara, a gunner's mate. PUBLISHED TWO YEARS BEFORE THE OFFICIAL NARRATIVE. The preface gives an interesting account of the reasons which caused Banks and Dr. Solander, with their staff, to withdraw from the expedition at the last moment.

- 634 **Forster (George)** [and DR. J. REINHOLD FORSTER].—A VOYAGE round the WORLD in HIS BRITANNIC MAJESTY'S SLOOP "RESOLUTION," 1772-75, *folding map, 2 vols, 4to., calf, rebounded, 1777* £4 15s

John Reinhold Forster considered he had been sent with the expedition chiefly with a view to writing the history of the voyage in conjunction with Cook's narrative. The Admiralty, however, would not use his manuscript, with the result that his son, George, issued this separate account.

- 635 **Sparrman (Andrew, M.D.) VOYAGE** to the CAPE of GOOD HOPE, towards the ANTARCTIC POLAR CIRCLE and round the WORLD, but chiefly to the Country of the Hottentots and Kaffirs, 1772-76, *with map and 10 plates, 2 vols, 4to., hf. calf, 1786* £4

Dr. Sparrman joined the expedition of Capt. Cook at the Cape in April, 1772, and accompanied him during his voyage in the South Seas and towards the South Pole, returning to the Cape in March, 1775. A brief journal relating to this, the second voyage of Cook, will be found on pp. 84 to 104 of Vol. I. of the present work.

- 636 **Voyage towards the South Pole, 1772-75**, New edition, revised and corrected, *plates, 8vo., calf, 1795* £1

VOYAGES OF CAPTAIN JAMES COOK—*continued.*

THIRD VOYAGE.

HENRY ROBERTS

Mate of the "Resolution," and Officer in Charge of the Pinnace in which Captain Cook went ashore for the last time.

Original Manuscript Log Book kept during Captain James Cook's Last Voyage

Consisting of 144 pages neatly written, and contains 6 original Charts, folio, size $14\frac{1}{2} \times 9$ inches, bound in the original sheepskin.

Full of interesting references to the Islands visited, the natives and their customs, climate and vegetation, etc. The account of Cook's death occupies a page and a quarter of close writing, and concludes with this glowing tribute:—

"Such an able Navigator, equalled by few and excelled by none, justly stiled father of his people from his great good care and attention, honored and beloved by those who knew or ever heard of him"—

A fitting epitaph for the most illustrious navigator of all times

This Log, unknown till recently, is not only a most important review of Cook's last voyage, but is, as far as is known, THE SOLE EXISTING MANUSCRIPT ACCOUNT OF THE EXPLORER'S DEATH, WRITTEN BY AN EYE WITNESS.

Further particulars and price on application.

FACSIMILE OF TWO PAGES FROM THE ABOVE LOG, describing the events at the Sandwich Islands during which Captain Cook lost his life, also Facsimile of the original plan by Roberts of Ka'ra'ca'coo' a Bay, *reproduced the same size as the original*, 4 pages, folio (1930). £1 1s.

Limited to 50 copies, of which very few remain.

VOYAGES OF CAPTAIN JAMES COOK—*continued.*

THIRD VOYAGE.

- 639 **Journal of Captain Cook's Last Voyage**, *second edition, plates, 8vo., calf, rebacked (lacks the map), 1781* £2 10s

A SURREPTITIOUS VERSION OF THE THIRD VOYAGE, ANTICIPATING THE OFFICIAL ACCOUNT BY THREE YEARS. Usually attributed to John Ledyard, an American traveller, who served on the *Resolution* as a sergeant of marines, but recently it has been attributed to John Rickman, second mate on the *Discovery*. The introduction gives a *precis* of South Sea discovery, and of the attempts to discover a North-West Passage. The text, especially as regards details of Cook's death (the date of which is given as the 16th instead of the 14th February, 1779), differs considerably from other accounts.

- 640 **Ellis (W., Surgeon) VOYAGE** performed by CAPTAIN COOK and CAPTAIN CLERKE in H.M.Ss. "RESOLUTION" and "DISCOVERY," 1776-80, in Search of a North-West Passage . . . Account of all their Discoveries and the Unfortunate Death of Captain Cook, *second edition, folding map and copper-plates, 2 vols, 8vo., contemporary calf, 1783* £5

- 641 **Voyage to the Pacific Ocean**, *map and plates, 4 vols, 8vo., new hf. calf, 1784* £3

- 642 **Voyage to the Pacific Ocean**, *portrait, 3 vols, 8vo., and 4to. atlas of maps and charts; together 4 vols, boards, uncut, Dublin, 1784* £4

- 643 **Abridgement of Capt. Cook's Last Voyage**, *front., cr. 8vo., old calf, 1784* 12s

- 644 **Voyage to the Pacific Ocean**, *map and plates, 4 vols, cr. 8vo., calf, Edinburgh, 1793* £2 5s

- 645 **Voyage to the Pacific Ocean**, *map and plates, 4 vols, 8vo., old hf. calf (worn, few pages little torn and lacks title to Vol. IV.), NEW YORK, 1796* £1 10s

- 646 **Zimmermann (H.) ACCOUNT** of the THIRD VOYAGE of CAPTAIN COOK, 1776-80, trans. by Miss U. Tewsley, *map and 2 plates, 8vo., wrapper, Wellington, 1926* 5s

Zimmermann served on H.M.S. *Discovery* as coxswain during Cook's last voyage. On his return home in 1781 he published an account of the voyage at Mannheim. This is here translated into English for the first time from the scarce original.

BIOGRAPHIES AND
MISCELLANEOUS COOK MATERIAL.

- 647 **Banks (Sir Joseph)**, by J. H. MAIDEN, *maps and illusts., 8vo., cl., Sydney, 1909* 10s

- 648 ——— **LIFE**, by Edward Smith, *portrait and 16 illusts., 8vo., cl., 1911* 10s

- 649 **Bark Cloth or Tapa**.—CATALOGUE of the DIFFERENT SPECIMENS of CLOTH collected in the THREE VOYAGES of CAPTAIN COOK to the SOUTHERN HEMISPHERE, with a Particular Account of the Manner of the Manufacturing the same in the various Islands of the South Seas . . . now properly arraigned and printed, 38 *specimens, carefully arranged, and 8 pages of text, sm. 4to., contemporary hf. calf, Alexander Shaw, 1787* £50

EXCESSIVELY RARE as the issue was necessarily very small. Few copies exist which have the full number of specimens.

- 650 **Besant (Walter) CAPTAIN COOK**, *portrait, cr. 8vo., cl., 1890* 4s

- 651 **Bullock (Wm.) COMPANION** to Mr. BULLOCK'S LONDON MUSEUM, *plates, 8vo., calf, 1812* 10s

This collection contained cases of antiquities, &c., from the Sandwich Islands and New Zealand, several of which were once the property of Captain Cook.

VOYAGES OF CAPTAIN JAMES COOK—*continued.*

BIOGRAPHIES, &c.

652 Dalrymple-Hawkesworth Controversy, 1773:—

DALRYMPLE (Alexander) A LETTER from MR. DALRYMPLE to DR. HAWKESWORTH, occasioned by some Groundless and Illiberal Imputations in his Account of the late Voyages to the South, 2 leaves + 35 pages, 1773

(——) CHART of the SOUTH PACIFICK OCEAN, pointing out the Discoveries made therein previous to 1764, size 19½ by 11 in., 1767

HAWKESWORTH (Dr.) PREFACE to the SECOND EDITION [of his Account of Cook's First Voyage], 8 pp. (1773)

bound in one vol, 4to., *dark brown calf* £50

Refers to Cook's first voyage, the account of which was compiled by Hawkesworth.

It may not be generally known that Dalrymple, a great believer in the existence of a Southern continent, was recommended to the Admiralty by the Royal Society to command the expedition; but he refused to make the voyage "on any other footing than that of having the management of the ship intended for the service." The Admiralty would on no account agree to this arrangement, and Cook was therefore given the command.

On the publication of the account of the voyage Dalrymple violently attacked Hawkesworth, who replied in a preface to the second edition.

653 Forster (George) GENERAL OBSERVATIONS ON NATURAL HISTORY, made during the Expedition for 1772 to 1775, by John Reinhold Forster, F.R.S., and George Forster, CONTEMPORARY MANUSCRIPT on 284 pp., sm. 4to., *contemporary red morocco, ornamental gilt design on sides, g.e., c. 1776-77* £26

CONTENTS:—(1) Preliminary Discourse; (2) Short Account of the Navigation and Discoveries during the Expedition; (3) Remarks on the Earth and Lands, &c.; (4) Remarks on Water and the Ocean; (5) Remarks on the Atmosphere: its Changes, Meteors, &c.; (6) Remarks of the Changes of the Globe; (7) Remarks on the Organic Bodies; (8) Remarks on the Human Species.

654 ——— CHARACTERES GENERUM PLANTARUM quas in ITINERE ad INSULAS MARIS AUSTRALIS collegerunt, descripserunt, delinearunt, 1772-75 [Cook's Second Voyage], *with 75 plates, 4to., hf. cl., 1776* £1 15s

Of the 75 plants figured 24 are found in New Zealand. George Forster drew the plates, Dr. Sparrman described them, whilst J. R. Forster supervised and revised, and took charge of the zoological collection.

655 Historical Account of the CIRCUMNAVIGATION of the GLOBE, and of the Progress of Discovery in the Pacific Ocean . . . to the Death of Cook, *illusts., cr. Svo., cl., Edinburgh, 1837* 6s

656 Kippis (Andrew) LIFE of CAPTAIN JAMES COOK, FIRST EDITION, *portrait, 4to., calf, 1788* £3 10s

Uniform with the original edition of the voyages. Contains a summary of Cook's three voyages, and Samwell's narrative of his death.

657 Kitson (Arthur) The LIFE of CAPTAIN JAMES COOK, *portrait, map and illusts., 8vo., cl., 1907* 15s

658 Ledyard (John) MEMOIRS of the LIFE and TRAVELS of JOHN LEDYARD, from his Journals and Correspondence, by Jared Sparks, FIRST EDITION, *8vo., hf. calf, 1828* £3 10s

659 ——— SECOND EDITION, *8vo., hf. calf, 1834* £3

Ledyard, an American, served as sergeant of marines on Capt. Cook's last voyage. About 119 pages are devoted to the description of the voyage and Cook's murder.

660 "Mariner's Mirror," VOL. XIV., 4 parts, *roy. 8vo., original wrappers, 1928, out of print* £1 15s

Contains two interesting articles on Captain Cook by Lieut.-Comm. R. T. Gould: "Some unpublished accounts of Cook's Death," pp. 301-19; and "Bligh's Notes on Cook's last Voyage," pp. 371-85, with 5 plates.

VOYAGES OF CAPTAIN JAMES COOK—*continued.*

BIOGRAPHIES, &c.

- 661 **Medal in Memory of Capt. Cook**, executed by LEWIS PINGO for the ROYAL SOCIETY, EXAMPLE IN PEWTER, diameter 4.7 cm. [1784] £2 10s
On one side is given the head of Cook, with the inscription, "IAC. COOK OCEANI INVESTIGATOR ACERRIMUS," and under the head, "Reg. Soc. Lond. Socio Suo," and is signed L. P. f. On the reverse appears an erect figure of Britannia, standing upon a plain; the left arm rests upon a hieroglyphic pillar, the right is projected over a globe, and contains a symbol expressive of the celebrated circumnavigator's enterprising genius. The inscription round the reverse is "NIL INTENTATUM NOSTRI LIQUERE," and under Britannia are the words "Auspiciis Georgii III."
- 662 **New South Wales: HISTORICAL RECORDS** [1762 to 1811], *portrait, plates, maps and plans*, 7 vols in 8, 8vo., and 4to. *atlas of charts, cl.*, Sydney, 1893-1901 £5
Vol. I., Captain James Cook; Vol. I., Part 2, Phillip; Vol. II., Grose and Paterson; Vol. III., Hunter; Vol. IV., Hunter and King; Vol. V., King; Vol. VI., King and Bligh; Vol. VII., Bligh and Macquarie.
- 663 **Penrose (Rev. John) LIVES of VICE-ADMIRAL SIR CHARLES VINICOMBE PENROSE and CAPTAIN JAMES TREVENEN**, with 2 portraits, 8vo., cl., 1850 £1 5s
Captain Trevenen served as midshipman on the *Resolution* during Cook's last voyage. Includes an account of the Sandwich Islands, the death of Cook, and the events which preceded and followed the death. States that the old chief who stabbed Cook "was shot dead immediately by John Perkins, a marine from the boats."
- 664 **Seward (Anna, 1747-1809, known as the "Swan of Lichfield") ELEGY on CAPTAIN COOK**, by Miss Seward, FIRST EDITION, sm. 4to., calf, old style, 1780 £10
Consists of about 250 rhyming verses to Cook, with many foot-notes.
- 665 ——— SECOND EDITION, 4to., hf. calf, 1780 £3 10s
- 666 **Webber (James, Artist on Cook's Third Voyage) A BOXING MATCH before CAPTAIN COOK at OWYHEE (HAWAII), SANDWICH ISLANDS, Thursday, Jan. 28, 1779, reproduction in the finest photogravure of an unpublished drawing by James Webber, size 27 by 15 in.** £2 2s
A display of boxing by the Islanders, who killed Captain Cook seventeen days later. Cook gives a description of their method of fighting in volume three of his third voyage (pp. 22-24).
- 667 ——— ANOTHER COPY, PROOF ON INDIA PAPER £4 4s
- See also:—*
- | | | | |
|--------------------|-----|--------|-----|
| Chapman's | 44 | Scott | 557 |
| Historical Account | 608 | Wallis | 560 |
| Mill | 358 | Webber | 412 |
-

A D D E N D A.

- 668 **Baker (John R.)** MAN and ANIMALS in the NEW HEBRIDES, 43 *maps and illu.*, 8vo., *cl.*, 1929 (pub. 12s 6d) 5s
A complete account of the Author's researches into the Anthropology and Zoology of the New Hebrides in 1922-23 and 1927. There is also a chapter on intersexual pigs, and the question of population and depopulation is discussed.
- 669 **Bennett (F. Debell)** NARRATIVE of a WHALING VOYAGE round the GLOBE, 1833-36, with a *folding map and plates of Pitcairn and Tahiti*, 2 vols, 8vo., *original cl.*, 1840 £7 7s
Juan Fernandez, Pitcairn, Tahiti, Raitea, Hawaii, the Marquesas, Tubuia, Christmas, and other Polynesian Islands were visited during this voyage. An account of the Sperm Whale Fishery is given; also an Appendix describing the Zoology and Botany.
- 670 **Bougainville (Louis de)** VOYAGE round the WORLD, 1766-69, in the Frigate *La Bordeuse* and the Store-ship *L'Etoile*, trans. by J. R. Forster, 5 *charts and a plate*, 4to., *contemporary hf. calf, g.e.*, 1772 £4 10s
The expedition visited the Falkland Island, Tahiti, New Hebrides, the Louisiade and Molucca Archipelagos, Java, &c. A vocabulary of 300 words used in Tahiti is given at the end of the volume.
- 671 **Dunedin in 1848.**—VIEW of PART of DUNEDIN and UPPER HARBOUR, from STAFFORD STREET, *lithograph after C. H. Kittle, size of engraved surface 17½ by 10 in. (little foxed), c. 1848 or 1849* £2 10s
A rare and early view, probably the earliest of Dunedin, showing about thirty buildings.
- 672 **Forrest (Capt. Thomas)** VOYAGE to NEW GUINEA and the MOLUCCAS from BALAMBANGAN, including an Account of Magindano, Sooloo, and other Islands . . . in the *Tartar Galley*, 1774-76 . . . to which is added a Vocabulary of the Magindano Tongue, *portrait, map, plans, and copper-plates*, 4to., *calf*, 1779 £2
- 673 **Geographical Society of London (Royal).**—COMPLETE SET of both the JOURNAL and PROCEEDINGS, from its Foundation in 1830 to 1929, 169 vols in 168 (*as under*), with an immense number of *maps and other illu.*, 8vo., *cl.*, 1831-1929 £70
Journal, 50 vols, 1831-80
—— Indexes, 5 vols in 4
Proceedings, First Series, 22 vols, 1855-78
Proceedings, Second Series, 14 vols, 1879-92
Geographical Journal, Vols. 1 to 74, 1893-1929
Supplementary Papers, 4 vols
- 674 **Jack Adams, the Mutineer**, by CAPT. CHAMIER, 1st edition, 3 vols, cr. 8vo., *contemporary boards, cl. backs, uncut*, 1838 £3 3s
A novel founded on the mutiny of the *Bounty*. Scarce.
- 675 **Seemann (Dr. Berthold)** VITI: Account of a Government Mission to the Vitian or Fijian Islands, 1860-61, *map and tinted plates*, 8vo., *cl.*, Cambridge, 1862 10s
- 676 **Veitch (James Herbert)** A TRAVELLER'S NOTES, or Notes on a Tour through India, Malaysia, Japan, Corea, Australian Colonies, and New Zealand, 1891-93, roy. 4to., *cl.*, 1896 12s
For the object of obtaining a better conception of the vegetation of these countries.
Wellington to Napier and Taupo: Auckland, pp. 201-210.
- 677 **Williams (Rev. John, L.M.S.)** PAIR of COLOURED BAXTER PRINTS, *each size 12½ by 8½ in.* [1841] £3 10s
Reception of the Rev. John Williams at Tanna.
Massacre of the Rev. John Williams and Mr. Harris.

UNIQUE SET OF COOK'S VOYAGES.

COOK (Capt. James, R.N.) Three Voyages round the World, *maps, charts and plates*, 8 vols, 1773-85

FORSTER (George) Voyage round the World in the "Resolution," 1772-75, *folding map*, 2 vols, 1777

FORSTER (John R.) Observations made during the Voyage round the World, 1778

PARKINSON (Sidney) Journal of a Voyage to the South Seas in H.M.S. "The Endeavour," *with portrait, map and twenty-six plates*, 1784

The Plates to **COOK** and **PARKINSON** bound in 3 vols, folio.

Together, 12 vols, 4to, *calf uniformly rebacked*, and 3 vols, folio, *half calf*.

WITH THIS SET THERE ARE ALSO FOURTEEN ORIGINAL DRAWINGS, IN CRAYON, PENCIL AND SEPIA, BY JOHN WEBBER, DRAUGHTSMAN ON COOK'S THIRD VOYAGE, AND OF WHICH THE FOLLOWING IS A LIST:—

	SIZE
1. Woman of Kamtschatka	16 in. × 12 in.
2. Native of Kamtschatka	14 in. × 10 in.
3. Man of Kamtschatka	11 in. × 8 in.
4. Woman of Kamtschatka	12 in. × 8 in.
5. Kamtskadales	14 in. × 10 in.
6. Inside of a Winter Habitation, Kamtschatka	17 in. × 11½ in.
7 & 8. Natives of Cook's River (2) ... each	8 in. × 6 in.
9. Woman of Cook's River	11 in. × 9 in.
10. Native of Nootka	13½ in. × 11½ in.
11. Canoe of Nootka and Natives on their first approach to the ship	16 in. × 11 in.
12. Woman of Nootka Sound	11 in. × 9 in.
13. Native of the Island of Mangea	9 in. × 6 in.
14. Native of Utowi, Sandwich Islands. SIGNED "J. WEBBER, 1778"	11½ in. × 10 in.

With the exception of No. 1, these drawings are *unpublished*, and are entirely different versions from the engravings in Cook's Third Voyage.

£150

Australia and Tasmania.

We have the largest stock in London of Books, Maps, and Prints dealing with Australia and Tasmania.

Customers are invited to inspect our stock, or we would be very pleased to receive enquiries relating to these countries, or indeed any other country or subject.

IMPORTANT NEW REMAINDER.

The Mafulu Mountain People of British New Guinea

By

ROBERT W. WILLIAMSON.

With an Introduction by

A. C. HADDON.

Illustrated with 92 plates, 10 illustrations in the text, and a map, 8vo., cloth, pages xxiii. + 364, including Index.
1912.

Published at 14/-.

Offered at 7/6. Postage 1/-.

Before Mr. Williamson's visit to New Guinea in 1910 very little was known of the Mafulu, who had seen but few white men previously. In the preparation of his book he had the assistance of Fathers Clauser and Egedi, Drs. Haddon, Keith, Seligmann and Stapf, and Messrs. T. A. Joyce, J. Edge Partington and S. H. Ray.

Includes chapters on Dress and Ornament, Daily Life, Ceremonies and Feasts, Matrimony and Sexual Life, Bark Cloth Making, Toys and Games, Religion and Superstitious Beliefs, Languages, etc.

RECENT CATALOGUES

Post free on application.

No. 546.—Africana.

No. 547.—General Catalogue (Books and Prints).

No. 549.—Folklore and Anthropology.

No. 550.—America.