

Statistics of the incidence of notifiable infectious diseases in each sanitary district in England and Wales during the year 1911.

Contributors

Great Britain. Local Government Board.

Publication/Creation

London : H.M.S.O., 1912 ([London] : Darling and Son.)

Persistent URL

<https://wellcomecollection.org/works/dvprsucz>

License and attribution

The copyright of this item has not been evaluated. Please refer to the original publisher/creator of this item for more information. You are free to use this item in any way that is permitted by the copyright and related rights legislation that applies to your use.

See rightsstatements.org for more information.



Wellcome Collection
183 Euston Road
London NW1 2BE UK
T +44 (0)20 7611 8722
E library@wellcomecollection.org
<https://wellcomecollection.org>

FOR OFFICIAL USE.
R E P O R T S
TO THE
LOCAL GOVERNMENT BOARD
ON
**PUBLIC HEALTH AND MEDICAL
SUBJECTS.**

(NEW SERIES No. 64.)


STATISTICS
OF THE
**INCIDENCE OF NOTIFIABLE INFECTIOUS DISEASES
IN EACH SANITARY DISTRICT IN ENGLAND
AND WALES DURING THE YEAR 1911.**



LONDON:
PUBLISHED BY HIS MAJESTY'S STATIONERY OFFICE,
To be purchased, either directly or through any Bookseller, from
WYMAN AND SONS, LTD., FETTER LANE, E.C. ; or
OLIVER AND BOYD, TWEEDDALE COURT, EDINBURGH ; or
E. PONSONBY, LTD., 116, GRAFTON STREET, DUBLIN.

PRINTED BY
DARLING AND SON, LTD., BACON STREET, E.
1912.

Price Sixpence.



REPORTS
TO THE
LOCAL GOVERNMENT BOARD
ON
PUBLIC HEALTH AND MEDICAL
SUBJECTS.

(NEW SERIES No. 64.)

STATISTICS
OF THE
INCIDENCE OF NOTIFIABLE INFECTIOUS DISEASES
IN EACH SANITARY DISTRICT IN ENGLAND
AND WALES DURING THE YEAR 1911.



LONDON:
PUBLISHED BY HIS MAJESTY'S STATIONERY OFFICE,
To be purchased, either directly or through any Bookseller, from
WYMAN AND SONS, LTD., FETTER LANE, E.C. ; or
OLIVER AND BOYD, TWEEDDALE COURT, EDINBURGH ; or
E. PONSONBY, LTD., 116, GRAFTON STREET, DUBLIN.

PRINTED BY
DARLING AND SON, LTD., BACON STREET, E.
1912.

Price Sixpence.

THE UNIVERSITY OF CHICAGO

DEPARTMENT OF CHEMISTRY

LABORATORY OF PHYSICAL CHEMISTRY

REPORT OF THE DIRECTOR

FOR THE YEAR 1911

BY THE DIRECTOR

OF THE DEPARTMENT OF CHEMISTRY

OF THE UNIVERSITY OF CHICAGO

STATISTICS

OF THE

Incidence of Notifiable Infectious Diseases in each Sanitary District in England and Wales during the year 1911.

To the Right Honourable John Burns, M.P.,
President of the Local Government Board,

SIR,

I HAVE the honour to submit the following statistics as to cases of notifiable infectious diseases reported during the year 1911. As these form the first complete records for England and Wales, it appears desirable to preface the tables by a review of the history of the movements which have culminated in the present national figures. A statement of some of the main points of interest in the tables themselves is also given.

1. *Historical Statement.*

The Board, in their General Order of 13th December, 1910, prescribing Regulations with respect to Medical Officers of Health, made it the duty of Medical Officers of Health to transmit to the Board each Monday a statement of the number of cases of infectious disease notified to them during the preceding week; and the summary of the number of cases of infectious diseases notified during the year 1911 in each district of England and Wales, which is given in the following pages, is based on these weekly returns.*

The stages by which the publication of these complete statistics of the incidence of notifiable infectious diseases has become practicable constitute an interesting chapter in the history of preventive medicine and its application in sanitary administration. Soon after the establishment of registration of deaths in the year 1837 it became evident that, although the information thus furnished gave valuable indications as to the directions in which sanitary amelioration was particularly required, it did not completely meet the needs of the case. Mortality statistics necessarily ignore everything that precedes the close of life, and, owing to the varying fatality of disease, sickness is not always in the same ratio as mortality. An epidemic may have secured

* Similar information is given for the Metropolis, returns for which are sent weekly by the Metropolitan Asylum Managers. These are compiled from copies of notifications received by them from Metropolitan Medical Officers of Health under the powers given by Sec. 55 (4) of the Public Health (London) Act, 1891. The weekly returns from ports are made in pursuance of the duty imposed on the Port Medical Officers of Health, except London, by the Board's General Order.

a strong foothold before a fatal case occurs; and from an economic standpoint it is necessary to ascertain the amount and duration of sickness as well as the mortality in a community; just as during warfare, in estimating the fighting force of an army, a list of those disabled by disease or wounds is needed as well as a list of the killed.

Many attempts have been made by private persons and voluntary societies to secure the registration of various forms of sickness. A history of these has been given in the publications mentioned below.* Among the names specially to be held in honour in connection with projects for the registration of both non-infectious and infectious diseases are those of W. H. Rumsey, B. W. Richardson, and A. Ransome. The returns organised in the year 1857 by the Metropolitan Association of Health Officers may be specially mentioned, as they secured the co-operation of a Government Department. This Association collected returns as to sickness of all kinds attended at the public expense, in hospitals and dispensaries, and by poor-law medical officers, which had been voluntarily and gratuitously contributed by the medical officers in charge of the above classes of patients; and for nearly two years the General Board of Health, whose duties were shortly afterwards taken over by the Privy Council, printed and distributed, in the form of weekly and quarterly returns, the contributed statistics as to sickness and as to meteorological conditions.

The British Medical Association between 1865 and 1874 made repeated efforts to secure more complete registration of disease, and in 1869 a deputation from the Association on the subject was sympathetically received by Mr. Goschen, then President of the Poor Law Board.

Under the Board's General Order of the 12th February, 1879, it was made incumbent on district and workhouse medical officers appointed since 28th February, 1879, to furnish the Medical Officer of Health with returns of pauper sickness and deaths, as well as to notify to him the outbreak of any dangerous infectious disease. Either because the information obtained was not sufficiently accurate for statistical purposes, or for some other reason, this information has not been utilised by Medical Officers of Health to the extent which was desirable.

Although the attempts to establish a national system of registration of disease appear to have gradually ceased, the leaven of the protracted agitation in favour of it was at work. In particular, as the appointment of Medical Officers of Health became more general, these officers represented with increasing force the public danger implied in the absence of information as to the occurrence of infectious diseases as soon as they were recognised. Gradually the idea of compulsory notification of infectious maladies, as the most urgent branch of a national system of registration of disease, became realised in a characteristically British fashion. Local experiment preceded general

* A National System of Notification and Registration of Sickness, by A. Newsholme, "Journal Royal Statistical Society," Vol. LIX., March, 1896. Wasted Records of Disease, by C. E. Paget (Edward Arnold, London), 1897.

action. Huddersfield in 1876, and Bolton in 1877, by local Acts secured the compulsory notification of the chief infectious diseases within their areas of administration. Other towns followed their example. In 1889 the Infectious Disease (Notification) Act was passed. This Act provided for the notification, in districts where it was adopted, of a specified list of infectious diseases, and gave power to sanitary authorities to add to the list of notifiable diseases with the consent of the Board. In a few years it was adopted in the majority of the sanitary districts of England and Wales. In 1899 an amending Act rendered notification of the scheduled infectious diseases compulsory in all districts.

Plague was made compulsorily notifiable throughout England and Wales on 19th September, 1900, by Order of the Board.

Cases of pulmonary tuberculosis occurring in patients under the medical care of poor-law medical officers became compulsorily notifiable under the Public Health (Tuberculosis) Regulations, 1908, from the 1st January, 1909.

Under the Public Health (Tuberculosis in Hospitals) Regulations, 1911, cases of pulmonary tuberculosis occurring in the practice of hospitals, including dispensaries and similar institutions, wholly or partially supported otherwise than by the contributions of the patients or from rates and taxes, became similarly notifiable from the 1st May, 1911; and from the 1st January, 1912, under the Public Health (Tuberculosis) Regulations, 1911, all cases of pulmonary tuberculosis under medical care became compulsorily notifiable, except in a few instances set out in the Order.

Of the local value of the notifications of infectious disease thus received no doubt can be entertained. These notifications have forced on sanitary authorities the knowledge of the presence of these diseases in their midst, and the reiteration of the lesson thus imparted has led to investigation of sources of disease, and to the adoption, to a greater extent than would otherwise have been likely, of measures for preventing the spread of infection. Under active local administration, particularly, each notified case has become the starting-point for the discovery of cases previously overlooked.

The possession by each Medical Officer of Health of information as to the number of cases of the different infectious diseases in his own district does not exhaust the utility of notification. The interchange of prompt and trustworthy information as to similar cases in neighbouring districts, in the rest of the country, and even in other countries, evidently would enable the Medical Officer of Health to forecast the possibilities of introduction of a given disease and to be on the alert on the first suspicion of its presence. The realisation of these possibilities led Dr. Tatham, then Medical Officer of Health of Salford, to arrange in 1888 with the Medical Officers of Health of 32 other towns, to exchange weekly lists of notifications, these being tabulated and confidentially circulated. In 1889 the Local Government Board undertook this tabulation and distribution of weekly returns to the towns which co-operated in the scheme, and has continued this task. From 1892 onwards the

Board have published in their Annual Report statistics of the number of cases of and deaths from the compulsorily notifiable diseases occurring in districts which numbered 117 in 1892, and had increased to 252 in 1910. From 1901 onwards the Registrar-General of Births and Deaths has published statistics of notifiable diseases supplied by the Board, and in the case of the County of London by its Medical Officer of Health. These statistics, which at first related to 100 towns, are now published in the form of quarterly and annual returns of infectious diseases in 213 towns.

Following on the Local Government Act of 1888 county Medical Officers of Health were gradually appointed in a number of counties, and some of these officers have distributed to local Medical Officers of Health weekly or monthly returns of the infectious diseases occurring in each district within the county.

Commencing in January, 1909, the Board have sent a weekly bulletin to the Medical Officers of Health of port sanitary districts stating the occurrences of plague, cholera, and yellow fever in foreign ports.

In the present volume is shown the incidence during the year 1911, of each of the chief notifiable diseases in each of 1,137 urban and 657 rural sanitary districts of England and Wales. The publication of the statistics of infectious diseases for the whole country will enable a more complete study of each disease to be undertaken than has hitherto been practicable. A study of the relative prevalence of infectious diseases at different seasons and in successive years will throw light on the natural history of these diseases; and increased knowledge should render measures taken for their prevention more effective.

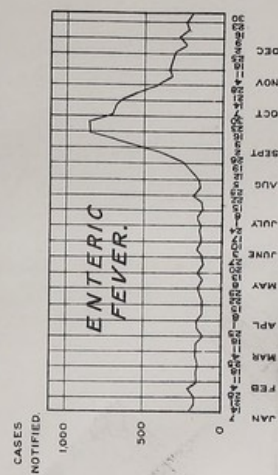
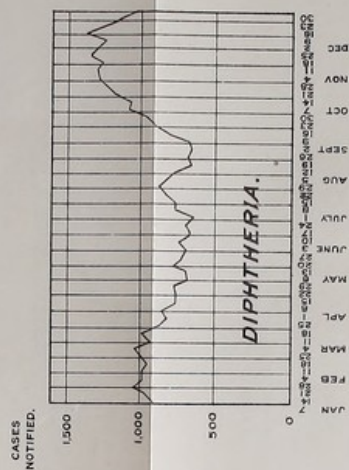
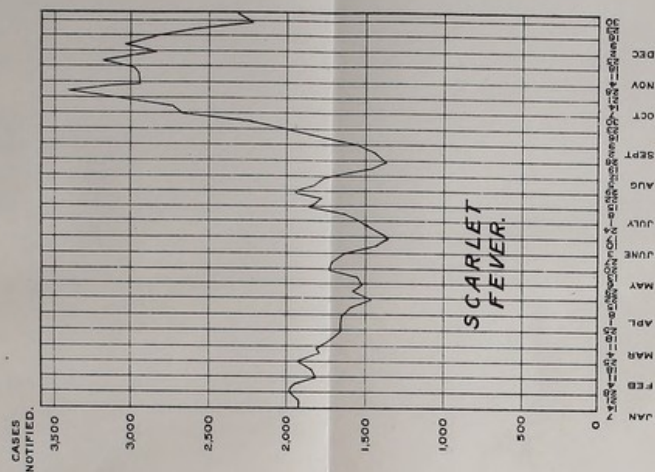
A review of the subject of notification in relation to public health work would not be complete which did not refer to the notification of industrial diseases under the Factory and Workshops Act, to the adoptive Notification of Births Act, and to the statistical and other returns which may be called for under Section 60, 1 (a) of the National Insurance Act, 1911. The value of notification of cases of industrial poisoning, *e.g.*, of anthrax, and of poisoning by lead and phosphorus, has been conspicuously shown in the working of the Factory Department of the Home Office. The notification of births within 36 hours after the birth is rendering possible the giving of practical counsel, which may be expected to have a marked effect on the health of infants. The statistics of sickness under the National Insurance Act, when adequately analysed according to age, sex, locality, and occupation, may be trusted to throw a flood of light on public health problems, and to enable the causes of sickness to be combatted with the aid of the more accurate information as to its incidence which will then be available.


The high social and public health value of the statistics resulting from the medical inspection of school children may be mentioned in the same connection.

2. Description of the Tables.

The statistics in the following tables are arranged alphabetically in order of counties.

SEASONAL CURVES OF SCARLET FEVER, DIPHTHERIA & ENTERIC FEVER, FOR ENGLAND & WALES.





FOR EIGHTH & NINTH
SCOTT'S FEVER, DYPHTHERIA & ENTERIC FEVER
SEASON'S COURSE OF
DOSE

The comparative statistics for administrative counties as a whole are collected in the summary table on pp. 14-15, and for county boroughs on pp. 12-13.

The statistics of each county contain information as to the incidence of the chief infectious diseases in—

1. The entire administrative county.
2. Each county borough within the geographical county.
3. The aggregate of the boroughs and urban districts situate within the administrative county.
4. The aggregate of the rural districts situate within the administrative county.
5. Each single borough and urban district.
6. Each single rural district.

In each of the tables the number of cases and the rate per 1,000 of population are given for each of the following diseases:—

Small-pox.
Scarlet Fever.
Diphtheria.
Enteric Fever.
Puerperal Fever.
Erysipelas.

In order to avoid overcrowding of the tables, the cases of typhus fever are stated in a footnote to the table for each county.

Plague, cholera, and relapsing fever statistics are given on p. 11.

In addition to the above diseases, which are notifiable throughout England and Wales, other diseases have been made notifiable in certain districts. These are—

Measles.
Whooping Cough.
Chicken-pox.
Cerebro-spinal Fever.
Acute Poliomyelitis.
Ophthalmia Neonatorum.
Epidemic Diarrhœa.
Anthrax.
Hydrophobia.
Glanders.

The statistics for some of these diseases are given on p. 11. The information as regards the number of cases of these diseases in some instances is incomplete.

As already stated, the rates are given for each sanitary area in England and Wales. Many of these districts have very small populations, and in many instances one or only a few cases of disease form the basis on which the rate is calculated. In judging of the significance of rates, it is evident that reference should always be made to the population and to the number of cases of sickness on which the rate is based.

The chart appended shows on the same scale the weekly seasonal incidence during the year of the three diseases Scarlet Fever, Diphtheria, and Enteric Fever notified in the combined urban and rural districts of England and Wales.

SICKNESS STATISTICS FOR 1911.

In the present Report it is proposed to confine comment to the contents of the two summary tables on pp. 12-15. Each Medical Officer of Health will be able to pursue comparisons as required by consulting the detailed tables for the different counties.

During 1911 the total number of cases of the chief notifiable diseases in England and Wales was as follows:—

Disease.	England and Wales, 1911.	
	No. of cases notified.	Rate per 1,000 of population.
Small Pox	265	0·01
Typhus Fever	65	0·00
Scarlet Fever	104,617	2·90
Diphtheria	47,747	1·32
Enteric Fever	13,730	0·38
Continued Fever	176	0·00
Relapsing Fever	1	—
Puerperal Fever	2,029	0·06
Erysipelas	24,939	0·69
Cholera... ..	—	—
Plague	1	—
Pulmonary Tuberculosis (partial returns) ...	35,107	—

In addition to the above, the following cases were notified to port sanitary authorities, being chiefly cases of imported disease:— Small-pox, 30; Scarlet Fever, 34; Diphtheria, 55; Enteric Fever, 122; Erysipelas, 11; Continued Fever, 3; Pulmonary Tuberculosis, 28.

In the following table a comparison is given of the rates for the chief diseases in certain large aggregations of population:—

Sickness Rates per 1,000 of Population.

—	Small Pox.	Typhus Fever.	Scarlet Fever.	Diphtheria.	Enteric Fever.	Puerperal Fever.	Erysipelas.
England and Wales	0·01	0·00	2·90	1·32	0·38	0·06	0·69
England	0·01	0·00	2·84	1·33	0·38	0·06	0·71
Wales (including Monmouth) ...	0·00	—	3·66	1·30	0·38	0·06	0·44
London	0·02	0·00	2·33	1·64	0·23	0·07	1·09
Aggregate of Administrative Counties of:—							
England (excluding London) ...	0·01	0·00	2·71	1·22	0·39	0·04	0·56
Wales	0·00	—	3·62	1·21	0·40	0·06	0·44
Aggregate of County Boroughs of:—							
England	0·01	0·00	3·32	1·47	0·43	0·08	0·81
Wales	—	—	3·85	1·68	0·26	0·04	0·47

A comparison may next be made of the incidence of each disease in different parts of the country.

Small-pox.—In England and Wales 265 cases of small-pox were notified. Twenty cases occurred in towns connected with

ports, viz.: 1 at Barrow-in-Furness, 2 at Birkenhead, 2 at South Shields, 3 at Liverpool, and 12 at Great Yarmouth. Of the remaining 245 cases, London had 72, of which 40 were in Stepney and 11 in Poplar, 5 in Hackney, 4 in Bethnal Green, and 3 in Shoreditch and in Camberwell; 14 occurred in Stalybridge, and 9 in Wallasey; 14 in Houghton-le-Spring Rural District; 13 in Dartford, and 30 in Bury. The distribution of the 265 cases is shown in the general tables.

In addition, 30 cases were notified to port sanitary authorities, being chiefly imported cases. Of these cases 6 occurred in London, 2 in Plymouth, 2 in Weymouth, 16 in Liverpool, 1 in Southampton, 1 in Hull and Goole, 1 in Cardiff, and 1 in Milford.

Typhus Fever.—In England and Wales 65 cases of typhus fever were notified. These cases occurred in 19 sanitary districts, viz.:—27 in Liverpool, 9 in Hull, 8 in Manchester, 5 in Newcastle-upon-Tyne, 2 in Wells Rural District, and 1 each in Beeston Urban District, Birkenhead, Eton Rural District, Great Torrington Urban District, Halifax, London, Rothwell Urban District, Spalding Rural District, Tipton Urban District, Torrington Rural District, Wallingford Urban District, Walsoken Urban District, West Ham, and Wisbech Urban District.

Scarlet Fever.—The distribution of scarlet fever in certain large aggregations of population is shown in the tables on page 8.

In county boroughs the highest rates occurred in Coventry, 12·6; Stoke-on-Trent, 7·2; Barrow-in-Furness, 6·0; Leicester, 5·8; Newport (Mon.) and St. Helens, 5·7.

The lowest rates in county boroughs occurred in Bournemouth and West Bromwich, 1·2; Canterbury, 1·0; Oxford, 0·9; Dudley 0·8; and Tynemouth, 0·7.

The highest rates for administrative counties as a whole occurred in Monmouth, 5·9; Soke of Peterborough, 5·8, Leicester, 5·5; Warwick, 4·9; Cambridge and Glamorgan, 4·6.

The lowest rates for administrative counties occurred in East Suffolk, 1·2; Lincoln (Holland), 1·1; Devon, 1·0; Montgomery, 0·9; Pembroke, 0·8; Anglesey, 0·7.

Diphtheria.—(See also tables on page 8.)—

In the county boroughs the highest rates occurred in Canterbury and Derby, 3·7; Stoke-on-Trent, 3·5; Reading, 3·1; Croydon, 3·0; Southampton, 2·9.

The lowest rates in county boroughs occurred in Wolverhampton and Bournemouth, 0·5; Rochdale, Dudley, and Walsall, 0·4; West Bromwich, 0·3.

The highest rates for administrative counties as a whole occurred in Flint, 3·0; Yorks (East Riding), 2·4; Hereford and Isle of Wight, 2·0; Yorks (North Riding) and Radnor, 1·9.

The lowest rates for administrative counties occurred in Lincoln (Holland), 0·6; Anglesey, Buckingham, and West Suffolk, 0·5; Huntingdon, 0·4; Oxford, 0·3.

Enteric Fever.—(See also tables on page 8.)—

In county boroughs the highest rates occurred in St. Helens, 2·09; Wigan, 1·68; Devonport, 1·25; Hull, 1·20; Grimsby, 1·06; Preston, 0·98.

The lowest rates in county boroughs occurred in Wolverhampton, Swansea, Bournemouth, 0·11; Rochdale, 0·07, Oxford and Hastings, 0·02.

The highest rates for administrative counties as a whole occurred in Durham, 0.99; Monmouth, 0.82; Yorks (West Riding), 0.80; Northumberland, 0.76; Lancashire, 0.62; Yorks (East Riding), 0.58.

The lowest rates for administrative counties occurred in Radnor and Dorset, 0.09; Shropshire, Montgomery, and Merioneth, 0.04; Anglesey, 0.02.

Puerperal Fever.—(See also tables on page 8.)—

In county boroughs the highest rates occurred in Manchester, 0.20; Barrow-in-Furness, Oldham, and Stoke-on-Trent, 0.14; Warrington and Reading, 0.12.

The lowest rates in county boroughs occurred in West Hartlepool, 0.02; Smethwick and Grimsby, 0.01; York, Hastings and Canterbury, no cases notified.

The highest rates for administrative counties as a whole occurred in Cambridge, 0.10; Glamorgan, Hereford, and Shropshire, 0.08; Carmarthen and Cheshire, 0.07.

The lowest rates for administrative counties occurred in Lincoln (Holland), Northumberland, Dorset, and West Suffolk, 0.01; Soke of Peterborough and Huntingdon, no cases notified.

There is reason to believe that the extent to which septic infection occurring after parturition is notified, varies considerably in different areas.

Erysipelas.—(See also tables on page 8.)—

In county boroughs the highest rates occurred in Plymouth, 1.51; Liverpool, 1.27; Wolverhampton, 1.24; St. Helens, 1.19; Birmingham, 1.11; Burton-upon-Trent, 1.08.

The lowest rates in county boroughs occurred in Newport (Mon.), 0.36; Swansea and Canterbury, 0.33; West Hartlepool, 0.31; Southport, 0.29; Merthyr-Tydfil, 0.27.

The highest rates for administrative counties as a whole occurred in London, 1.09; Isle of Ely, 0.85; Merioneth, 0.83; Lancaster, 0.76; Rutland, 0.74; Stafford, 0.72.

The lowest rates for administrative counties occurred in Pembroke, 0.26; Berkshire, 0.25; East Sussex, 0.20; Carnarvon and Anglesey, 0.18; Cardigan, 0.15.

Notifications of Pulmonary Tuberculosis.

	England.					Wales and Monmouth.				
	Quarter ended				Total.	Quarter ended				Total.
	1st April.	1st July.	30th Sept.	30th Dec.		1st Apr.	1st July.	30th Sept.	30th Dec.	
Under Public Health (Tuberculosis) Regulations, 1908 (Poor Law Cases).	3,345	3,306	3,037	3,051	12,739	224	202	160	139	725
Under Local Act or Voluntary.	2,915	2,595	1,866	2,129	9,505	102	93	70	69	334
Under Public Health (Tuberculosis in Hospitals) Regulations, 1911 (from 1st May).	—	4,806	3,574	3,303	11,683	—	72	32	17	121
Total ...	6,260	10,707	8,477	8,483	33,927	326	367	262	225	1,180

Pulmonary Tuberculosis.—The notifications during 1911 are set out in the preceding table. As to the notification of this disease, see also page 5.

Plague.—One case was notified at Shotley Barracks, in Suffolk.

Cholera.—No cases were notified.

Relapsing Fever.—Only one case was notified under this name, viz., at Nantyglo and Blaina Urban District.

Acute Poliomyelitis.—This disease became compulsorily notifiable in a large number of districts at various periods after August, 1911. The number of cases notified during the period of compulsory notification in 10 districts of Cornwall was 41; in 22 districts of Devon, 61; in 13 districts of Suffolk, 87.

In the Metropolis 69 cases were notified, and 10 cases in other parts of England.

Cerebro-Spinal Fever.—During the later months of 1911 cerebro-spinal fever became notifiable in a number of districts, and in 26 districts 32 cases were notified. In London, where the disease was compulsorily notifiable for the whole year, 102 cases were notified. These cases occurred in 23 boroughs.

Ophthalmia Neonatorum.—This disease became compulsorily notifiable in the county borough of Stoke-on-Trent in August, 1909. During the same year it was added to the list of notifiable diseases in Manchester, Newcastle-under-Lyme, Leek, and in Wolstanton United Urban District. In 1910 it was made notifiable in 51 further districts. The number of cases notified during 1911 in the above 56 sanitary districts was 799, of which number 438 were in Manchester and 238 in Stoke-on-Trent.

In 63 additional sanitary districts the disease was made notifiable at varying dates during the year 1911, and in these districts 172 cases were notified for the incomplete year.

In London this disease was notifiable during the whole year and 575 cases were notified.

I am indebted to Dr. Stevenson, of the General Register Office, for arranging for the calculation of the rates given in the following tables.

I am, Sir,

Your obedient Servant,

ARTHUR NEWSHOLME.

Medical Officer.

March, 1912.

	Population (1911 Census).	Small-pox.		Typhus Fever.		Scarlet Fever.	
		Cases.	Rate.	Cases.	Rate.	Cases.	Rate.
AGGREGATE OF 75 COUNTY BOROUGHES.	10,871,260	64	0'01	52	0'00	36,379	3'35
Barrow-in-Furness	63,775	1	0'02	—	—	384	6'02
Bath, City of	50,729	—	—	—	—	119	2'23
Birkenhead	130,832	2	0'02	1	0'01	415	3'17
Birmingham, City of	525,960	1	0'00	—	—	2,560	4'49
Blackburn	133,064	—	—	—	—	345	2'60
Blackpool	58,376	—	—	—	—	86	1'47
Bolton	180,885	—	—	—	—	651	3'60
Bootle	69,881	1	0'01	—	—	238	3'40
Bournemouth	78,677	—	—	—	—	97	1'23
10-Bradford, City of	288,505	—	—	—	—	594	2'06
Brighton	131,250	—	—	—	—	377	2'88
Bristol, City of	357,059	—	—	—	—	940	2'64
Burnley	106,337	—	—	—	—	262	2'46
Burton-upon-Trent	48,275	—	—	—	—	115	2'39
Bury	58,649	30	0'51	—	—	220	3'76
Canterbury, City of	24,628	—	—	—	—	24	0'98
Chester, City of	39,038	1	0'03	—	—	89	2'29
Coventry, City of	106,377	—	—	—	—	1,343	12'55
Croydon	169,559	—	—	—	—	475	2'79
20-Derby	123,433	—	—	—	—	405	3'28
Devonport	81,694	—	—	—	—	268	3'28
Dudley	51,092	—	—	—	—	42	0'82
Eastbourne	52,544	—	—	—	—	138	2'64
Exeter, City of	48,660	—	—	—	—	82	1'69
Gateshead	116,928	—	—	—	—	275	2'36
Gloucester, City of	50,029	—	—	—	—	119	2'38
Great Yarmouth	55,808	12	0'21	—	—	139	2'49
Grimsby	74,663	—	—	—	—	237	3'17
Halifax	101,556	—	—	1	0'01	282	2'79
30-Hastings	61,146	—	—	—	—	76	1'25
Huddersfield	107,825	—	—	—	—	539	5'00
Ipswich	73,939	—	—	—	—	110	1'49
Kingston-upon-Hull, City of	278,024	—	—	9	0'03	557	2'00
Leeds, City of	445,568	—	—	—	—	1,627	3'66
Leicester	227,242	—	—	—	—	1,305	5'75
Lincoln, City of	57,294	—	—	—	—	223	3'89
Liverpool, City of	746,566	3	0'00	27	0'04	3,663	4'91
Manchester, City of	714,427	—	—	8	0'01	2,302	3'22
Middlesbrough	104,787	—	—	—	—	355	3'39
40-Newcastle-upon-Tyne, City of	266,671	—	—	5	0'02	746	2'80
Northampton	90,076	—	—	—	—	136	1'51
Norwich, City of	121,493	—	—	—	—	667	5'50
Nottingham, City of	259,942	1	0'00	—	—	484	1'86
Oldham	147,495	1	0'01	—	—	447	3'03
Oxford, City of	53,049	—	—	—	—	46	0'87
Plymouth	112,042	—	—	—	—	165	1'48
Portsmouth	231,165	—	—	—	—	850	3'67
Preston	117,113	2	0'02	—	—	374	3'20
Reading	75,214	—	—	—	—	119	1'55
50-Rochdale	91,437	—	—	—	—	305	3'34
Rotherham	62,507	—	—	—	—	177	2'83
St. Helen's	96,566	—	—	—	—	549	5'68
Salford	231,380	—	—	—	—	916	3'97
Sheffield, City of	454,653	—	—	—	—	1,385	3'05
Smethwick	70,681	—	—	—	—	242	3'41
Southampton	119,039	—	—	—	—	198	1'66
Southport	51,650	—	—	—	—	98	1'90
South Shields	108,649	2	0'02	—	—	161	1'48
Stockport	108,693	—	—	—	—	193	1'77
60-Stoke-on-Trent	234,553	—	—	—	—	1,676	7'15
Sunderland	151,162	—	—	—	—	430	2'85
Tynemouth	58,822	—	—	—	—	42	0'71
Walsall	92,130	—	—	—	—	231	2'51
Warrington	72,178	—	—	—	—	110	1'52
West Bromwich	68,345	—	—	—	—	82	1'20
West Ham	289,102	—	—	1	0'00	620	2'15
West Hartlepool	63,932	—	—	—	—	122	1'91
Wigan	89,171	7	0'08	—	—	175	1'96
Wolverhampton	95,333	—	—	—	—	375	3'94
70-Worcester, City of	47,987	—	—	—	—	72	1'50
York, City of	82,297	—	—	—	—	33	4'04
AGGREGATE OF 71 COUNTY BOROUGHES IN ENGLAND.	10,409,608	64	0'01	52	0'00	34,603	3'32
Cardiff	182,280	—	—	—	—	753	4'13
Merthyr Tydfil	80,999	—	—	—	—	212	2'61
Newport (Mon.)	83,700	—	—	—	—	481	5'73
Swansea	114,673	—	—	—	—	330	2'87
AGGREGATE OF 4 COUNTY BOROUGHES IN WALES AND MONMOUTH.	461,652	—	—	—	—	1,776	3'85

County Boroughs.

Diphtheria.		Enteric Fever.		Continued Fever.		Puerperal Fever.		Erysipelas.	
Cases.	Rate.	Cases.	Rate.	Cases.	Rate.	Cases.	Rate.	Cases.	Rate.
16,076	1'48	4,616	0'42	30	0'00	827	0'08	8,628	0'79
144	2'26	19	0'30	—	—	9	0'14	38	0'60
33	0'62	19	0'36	—	—	2	0'04	32	0'60
173	1'32	35	0'27	—	—	9	0'07	73	0'56
750	1'32	135	0'24	—	—	36	0'06	632	1'11
106	0'80	49	0'37	—	—	9	0'07	77	0'58
46	0'79	41	0'70	—	—	6	0'10	25	0'43
172	0'95	89	0'49	—	—	10	0'06	123	0'68
86	1'23	16	0'23	—	—	5	0'07	33	0'47
36	0'46	9	0'11	—	—	6	0'08	34	0'43
482	1'67	196	0'68	1	0'00	26	0'09	293	1'02-10
156	1'19	25	0'19	—	—	9	0'07	89	0'68
579	1'62	143	0'40	—	—	26	0'07	308	0'86
140	1'32	29	0'27	—	—	9	0'08	108	1'02
95	1'98	10	0'21	—	—	4	0'08	52	1'08
44	0'75	25	0'43	—	—	6	0'10	32	0'55
91	3'71	11	0'45	3	0'01	—	—	8	0'33
43	1'10	7	0'18	—	—	4	0'10	14	0'36
161	1'50	26	0'24	—	—	6	0'06	70	0'65
516	3'04	24	0'14	—	—	12	0'07	80	0'47
451	3'66	52	0'42	—	—	13	0'11	91	0'74-20
154	1'88	102	1'25	—	—	4	0'05	43	0'53
19	0'37	12	0'24	—	—	2	0'04	39	0'76
48	0'92	10	0'19	—	—	1	0'02	25	0'48
37	0'76	7	0'14	—	—	2	0'04	18	0'37
115	0'98	18	0'15	—	—	3	0'03	62	0'53
117	2'34	19	0'38	—	—	4	0'08	32	0'64
45	0'81	16	0'29	2	0'00	4	0'07	36	0'64
140	1'87	79	1'06	—	—	1	0'01	27	0'36
112	1'11	34	0'34	1	0'01	2	0'02	63	0'62
39	0'64	1	0'02	—	—	—	—	40	0'66-30
136	1'26	48	0'45	—	—	5	0'05	51	0'47
136	1'84	14	0'19	—	—	5	0'07	44	0'60
342	1'23	335	1'20	1	0'00	32	0'12	205	0'74
1,163	2'61	123	0'28	—	—	21	0'05	357	0'80
245	1'08	48	0'21	—	—	19	0'08	143	0'63
147	2'56	47	0'82	—	—	1	0'02	45	0'78
1,127	1'51	152	0'20	2	0'00	53	0'07	949	1'27
578	0'81	295	0'41	—	—	142	0'20	483	0'68
165	1'57	30	0'29	3	0'03	6	0'06	63	0'60
511	1'92	85	0'32	—	—	7	0'03	188	0'71-40
68	0'76	53	0'59	—	—	5	0'06	69	0'77
261	2'15	41	0'34	3	0'02	3	0'02	50	0'41
387	1'49	207	0'80	1	0'00	13	0'05	205	0'79
87	0'59	20	0'14	—	—	20	0'14	126	0'86
29	0'55	1	0'02	—	—	2	0'04	20	0'38
126	1'13	40	0'36	—	—	5	0'04	169	1'51
555	2'40	156	0'67	3	0'01	15	0'06	126	0'54
231	1'98	114	0'98	—	—	6	0'05	100	0'86
236	3'07	24	0'31	—	—	9	0'12	46	0'60
40	0'44	6	0'07	—	—	10	0'11	62	0'68-50
66	1'06	46	0'74	—	—	3	0'05	53	0'85
140	1'45	202	2'09	5	0'05	11	0'11	115	1'19
376	1'63	110	0'48	1	0'00	26	0'11	217	0'94
505	1'11	253	0'56	—	—	42	0'09	440	0'97
97	1'37	10	0'14	—	—	1	0'01	67	0'95
350	2'94	20	0'17	—	—	4	0'03	69	0'58
56	1'09	6	0'12	—	—	3	0'06	15	0'29
71	0'65	33	0'30	—	—	7	0'06	72	0'66
64	0'59	22	0'20	—	—	10	0'09	66	0'61
819	3'49	140	0'60	1	0'00	33	0'14	223	0'95-60
143	0'95	57	0'38	1	0'01	5	0'03	118	0'78
52	0'88	32	0'54	1	0'02	3	0'05	36	0'61
32	0'35	29	0'32	—	—	11	0'12	89	0'97
88	1'22	41	0'57	—	—	9	0'12	71	0'98
18	0'26	9	0'13	—	—	4	0'06	69	1'01
379	1'31	141	0'49	—	—	11	0'04	268	0'93
62	0'97	17	0'27	—	—	1	0'02	20	0'31
66	0'74	150	1'68	—	—	7	0'08	85	0'95
50	0'53	10	0'11	—	—	4	0'04	118	1'24
116	2'42	11	0'23	—	—	3	0'06	32	0'67-70
52	0'63	59	0'72	—	—	—	—	70	0'85
15,302	1'47	4,495	0'43	29	0'00	807	0'08	8,411	0'81
491	2'69	44	0'24	—	—	8	0'04	127	0'70
46	0'57	43	0'53	—	—	7	0'09	22	0'27
73	0'87	21	0'25	1	0'01	2	0'02	30	0'36
164	1'43	13	0'11	—	—	3	0'03	38	0'33
774	1'68	121	0'26	1	0'00	20	0'04	217	0'47

TABLE
Statistics of

	Population (1911 Census).	Small-pox.		Typhus Fever.		Scarlet Fever.	
		Cases.	Rate.	Cases.	Rate.	Cases.	Rate.
ENGLAND AND WALES ...	36,075,269	265	0·01	65	0·00	104,617	2·90
ENGLAND ...	33,654,051	262	0·01	65	0·00	95,750	2·84
WALES (INCLUDING MONMOUTHSHIRE).	2,421,218	3	0·00	—	—	8,867	3·66
LONDON ...	4,522,961	72	0·02	1	0·00	10,500	2·33
ADMINISTRATIVE COUNTIES (ENGLAND AND WALES) EXCLUDING LONDON.	20,681,048	129	0·01	12	0·00	57,738	2·88
Bedfordshire ...	194,625	—	—	—	—	413	2·12
Berkshire ...	195,814	1	0·01	1	0·01	265	1·35
Buckinghamshire ...	219,583	3	0·00	1	0·01	506	2·30
Cambridgeshire ...	128,325	—	—	—	—	591	4·61
Isle of Ely ...	69,759	—	—	1	0·01	179	2·57
Cheshire ...	676,356	33	0·05	—	—	2,304	3·41
Cornwall ...	328,131	—	—	—	—	441	1·34
Cumberland ...	265,780	1	0·00	—	—	979	3·68
Derbyshire ...	560,129	—	—	—	—	1,991	3·55
10-Devonshire ...	457,343	—	—	2	0·00	476	1·04
Dorsetshire ...	223,274	1	0·00	—	—	625	2·80
Durham ...	929,340	19	0·02	—	—	3,254	3·50
Essex ...	1,062,000	8	0·01	—	—	2,947	2·77
Gloucestershire ...	329,037	5	0·02	—	—	918	2·79
Herefordshire ...	114,269	—	—	—	—	353	3·09
Hertfordshire ...	311,321	1	0·00	—	—	604	1·94
Huntingdonshire ...	55,583	—	—	—	—	110	1·98
Kent ...	1,021,033	26	0·03	—	—	2,392	2·34
Lancashire ...	1,739,524	21	0·01	—	—	5,488	3·15
20-Leicestershire ...	249,361	—	—	—	—	1,363	5·47
Lincolnshire—Holland ...	82,860	—	—	1	0·01	91	1·10
” Kesteven ...	111,332	—	—	—	—	214	1·92
” Lindsey ...	237,864	—	—	—	—	398	1·67
Middlesex ...	1,126,694	1	0·00	—	—	2,453	2·18
Norfolk ...	321,748	—	—	1	0·00	383	1·19
Northamptonshire ...	213,754	—	—	—	—	804	3·76
Soke of Peterborough ...	44,722	—	—	—	—	261	5·84
Northumberland ...	371,521	—	—	—	—	793	2·13
Nottinghamshire ...	344,135	—	—	1	0·00	1,194	3·47
30-Oxfordshire ...	146,228	—	—	—	—	227	1·55
Rutlandshire ...	20,347	—	—	—	—	31	1·52
Shropshire ...	246,306	—	—	—	—	855	3·47
Somersetshire ...	407,345	—	—	2	0·00	566	1·39
Southampton ...	433,604	1	0·00	—	—	694	1·60
Isle of Wight ...	88,193	—	—	—	—	186	2·11
Staffordshire ...	739,105	—	—	1	0·00	2,509	3·44
Suffolk—East ...	203,227	—	—	—	—	237	1·17
” West ...	116,914	—	—	—	—	241	2·06
Surrey ...	675,985	—	—	—	—	1,271	1·88
40-Sussex—East ...	242,153	1	0·00	—	—	412	1·70
” West ...	176,323	—	—	—	—	817	1·80
Warwickshire ...	408,291	—	—	—	—	1,906	4·85
Westmorland ...	63,575	—	—	—	—	144	2·27
Wiltshire ...	286,876	—	—	—	—	594	2·07
Worcestershire ...	427,064	—	—	—	—	1,655	4·06
Yorkshire—East Riding ...	154,780	1	0·01	—	—	385	2·49
” North Riding ...	314,814	—	—	—	—	599	1·90
” West Riding ...	1,585,135	3	0·00	1	0·00	5,028	3·17
AGGREGATE OF ENGLISH ADMINISTRATIVE COUNTIES.	23,244,443	198	0·01	13	0·00	61,147	2·63
Anglesey ...	50,943	—	—	—	—	36	0·71
50-Brecknockshire ...	59,298	—	—	—	—	163	2·75
Cardiganshire ...	59,877	—	—	—	—	184	3·07
Carmarthenshire ...	160,430	3	0·02	—	—	252	1·57
Carnarvonshire ...	125,049	—	—	—	—	174	1·39
Denbighshire ...	144,796	—	—	—	—	305	2·11
Flintshire ...	92,720	—	—	—	—	383	4·13
Glamorganshire ...	743,110	—	—	—	—	3,405	4·58
Merionethshire ...	45,573	—	—	—	—	143	3·14
Monmouthshire ...	312,078	—	—	—	—	1,835	5·88
Montgomeryshire ...	53,147	—	—	—	—	46	0·87
60-Pembrokeshire ...	89,956	—	—	—	—	69	0·77
Radnorshire ...	22,589	—	—	—	—	96	4·25
AGGREGATE OF WELSH ADMINISTRATIVE COUN- TIES (INCLUDING MON-	1,959,566	3	0·00	—	—	7,091	3·62

Administrative Counties.

Diphtheria.		Enteric Fever.		Continued Fever.		Puerperal Fever.		Erysipelas.	
Cases.	Rate.	Cases.	Rate.	Cases.	Rate.	Cases.	Rate.	Cases.	Rate.
47,747	1.32	13,730	0.38	176	0.00	2,029	0.06	24,939	0.69
44,596	1.33	12,818	0.38	161	0.00	1,888	0.06	23,863	0.71
3,151	1.30	912	0.38	15	0.00	141	0.06	1,076	0.44
7,404	1.64	1,024	0.23	23	0.01	305	0.07	4,904	1.09
24,267	1.21	8,090	0.40	123	0.01	897	0.04	11,407	0.57
258	1.33	88	0.45	2	0.01	6	0.03	139	0.71
205	1.05	36	0.18	—	—	4	0.02	49	0.25
110	0.50	29	0.13	—	—	10	0.05	100	0.46
154	1.20	20	0.16	—	—	13	0.10	79	0.62
82	1.18	25	0.36	—	—	1	0.01	59	0.85
793	1.17	258	0.38	7	0.01	50	0.07	390	0.58
576	1.76	98	0.30	2	0.01	8	0.02	132	0.40
241	0.91	31	0.12	—	—	17	0.06	185	0.70
874	1.56	180	0.32	—	—	36	0.06	365	0.65
452	0.99	166	0.36	—	—	11	0.02	142	0.31-10
151	0.68	19	0.09	—	—	2	0.01	79	0.35
1,310	1.41	918	0.99	32	0.34	21	0.02	647	0.70
1,380	1.30	325	0.31	5	0.00	49	0.05	731	0.69
408	1.24	90	0.27	—	—	11	0.03	141	0.43
231	2.02	16	0.14	4	0.04	9	0.08	50	0.44
228	0.73	61	0.20	—	—	10	0.03	151	0.49
20	0.36	10	0.18	—	—	—	—	21	0.38
1,384	1.36	361	0.35	2	0.00	30	0.03	453	0.44
1,530	0.88	1,073	0.62	11	0.01	115	0.07	1,326	0.76
301	1.21	98	0.39	—	—	8	0.03	132	0.53-20
51	0.62	24	0.29	1	0.01	1	0.01	26	0.31
110	0.99	27	0.24	—	—	4	0.04	54	0.49
264	1.11	107	0.45	2	0.01	6	0.03	99	0.42
1,430	1.27	181	0.16	1	0.00	70	0.06	724	0.64
289	0.90	108	0.34	2	0.01	4	0.01	103	0.32
248	1.16	75	0.35	—	—	8	0.04	139	0.65
67	1.50	21	0.47	—	—	—	—	18	0.40
634	1.71	283	0.76	21	0.06	4	0.01	229	0.62
367	1.07	182	0.53	—	—	13	0.04	210	0.61
50	0.34	16	0.11	—	—	2	0.01	55	0.38-30
23	1.13	4	0.20	—	—	1	0.05	15	0.74
235	0.95	11	0.04	1	0.00	20	0.08	73	0.30
496	1.22	44	0.11	1	0.00	9	0.02	136	0.33
388	0.89	108	0.25	1	0.00	8	0.02	163	0.38
177	2.01	24	0.27	—	—	2	0.02	30	0.34
804	1.10	147	0.20	—	—	48	0.07	527	0.72
126	0.62	51	0.25	—	—	3	0.01	88	0.43
53	0.45	14	0.12	—	—	1	0.01	54	0.46
770	1.14	145	0.21	—	—	28	0.04	363	0.54
181	0.75	36	0.15	—	—	11	0.05	49	0.20-40
251	1.42	60	0.34	—	—	4	0.02	57	0.32
348	0.89	63	0.16	1	0.00	11	0.03	263	0.67
73	1.15	22	0.35	—	—	1	0.02	28	0.44
317	1.11	29	0.10	—	—	13	0.05	108	0.38
611	1.50	99	0.24	—	—	13	0.03	276	0.68
372	2.40	90	0.58	2	0.01	6	0.04	98	0.63
591	1.88	154	0.49	3	0.01	10	0.03	149	0.47
1,876	1.18	1,272	0.80	8	0.01	64	0.04	1,043	0.66
29,294	1.26	8,323	0.36	132	0.01	1,081	0.05	15,452	0.66
26	0.51	1	0.02	—	—	2	0.04	9	0.18
48	0.81	34	0.57	—	—	4	3.07	17	0.29-50
78	1.30	8	0.13	1	0.02	1	0.02	9	0.15
173	1.08	39	0.24	—	—	12	0.07	80	0.50
102	0.82	19	0.15	1	0.01	3	0.02	22	0.18
229	1.58	31	0.21	—	—	9	0.06	44	0.30
282	3.04	34	0.37	2	0.02	6	0.06	53	0.57
811	1.09	239	0.46	7	0.01	57	0.08	343	0.46
41	0.90	2	0.04	—	—	2	0.04	38	0.83
350	1.12	255	0.82	2	0.01	21	0.07	191	0.61
36	0.68	2	0.04	—	—	1	0.02	24	0.45
159	1.77	25	0.28	1	0.01	2	0.02	23	0.26-60
42	1.86	2	0.09	—	—	1	0.04	6	0.27
2,377	1.21	791	0.40	14	0.01	121	0.06	859	0.44

TABLE showing the number of cases of certain INFECTIOUS DISEASES notified in each sanitary area in ENGLAND and WALES during the 52 weeks ended 30th December, 1911 and the ATTACK-RATES per 1000 of the population.

Cases of Membranous Croup are included under the heading of Diphtheria.

	Population (1911 Census).	Small- pox.		Scarlet Fever.		Diph- theria.		Enteric Fever.		Puerperal Fever.		Ery- sipelas.	
		Cases.	Rate.	Cases.	Rate.	Cases.	Rate.	Cases.	Rate.	Cases.	Rate.	Cases.	Rate.
County of London.													
ADMINISTRATIVE COUNTY	4,522,961	72	0'02	10500	2'33	7404*	1'64	1,024	0'23	305	0'07	4,904	1'09
CITY OF LONDON	19,657	-	-	23	1'18	23	1'18	8	0'41	1	0'05	15	0'77
METROPOLITAN BOROUGHES:—													
Battersea	167,793	-	-	354	2'12	224	1'34	34	0'20	9	0'05	165	0'99
Bermondsey	125,960	-	-	303	2'42	254	2'03	26	0'21	13	0'10	153	1'22
Bethnal Green	128,282	4	0'03	244	1'91	202	1'58	31	0'24	14	0'11	249	1'95
Camberwell.. ..	261,357	3	0'01	635	2'44	353	1'35	33	0'13	10	0'04	254	0'97
Chelsea	66,404	-	-	143	2'17	83	1'26	7	0'11	5	0'08	53	0'80
Deptford	109,498	1	0'01	375	3'43	165	1'51	13	0'12	2	0'02	183	1'68
Finsbury	87,976	1	0'01	179	2'05	179	2'05	80	0'92	4	0'05	223	2'55
Fulham	153,325	-	-	382	2'49	314	2'05	38	0'25	23	0'15	118	0'77
Greenwich	95,977	-	-	309	3'23	319	3'33	10	0'10	9	0'09	138	1'44
Hackney	222,587	5	0'02	614	2'77	316	1'42	51	0'23	16	0'07	369	1'66
†Hammersmith	121,603	-	-	239	1'97	196	1'61	27	0'22	3	0'02	101	0'83
Hampstead	85,510	-	-	130	1'52	151	1'77	14	0'16	7	0'08	50	0'59
Holborn	49,336	-	-	120	2'45	85	1'74	11	0'22	2	0'04	38	0'78
Islington	327,423	1	0'03	806	2'47	594	1'82	73	0'22	14	0'04	283	0'87
Kensington	172,402	-	-	235	1'37	219	1'28	24	0'14	7	0'04	125	0'73
Lambeth	293,126	1	0'00	766	2'58	405	1'36	61	0'21	20	0'07	251	0'84
Lewisham	160,843	-	-	350	2'17	343	2'13	36	0'22	11	0'07	106	0'66
Paddington	142,576	1	0'01	228	1'60	172	1'21	37	0'26	7	0'05	120	0'84
Poplar	162,449	11	0'07	376	2'32	286	1'77	63	0'39	11	0'07	205	1'27
St. Marylebone	118,221	-	-	329	2'80	135	1'15	18	0'15	4	0'03	113	0'96
St. Pancras	218,453	-	-	444	2'04	422	1'94	70	0'32	17	0'08	201	0'92
Shoreditch	111,463	3	0'03	240	2'16	175	1'58	22	0'20	5	0'05	161	1'45
Southwark	191,951	-	-	473	2'48	294	1'54	45	0'24	14	0'07	321	1'68
Stepney	280,024	40	0'14	467	1'68	518	1'86	80	0'29	31	0'11	496	1'78
Stoke Newington	50,683	-	-	99	1'96	80	1'58	6	0'12	-	-	42	0'83
Wandsworth	311,402	-	-	868	2'78	513	1'64	58	0'19	24	0'08	206	0'66
Westminster	160,277	1	0'01	255	1'60	146	0'92	30	0'19	7	0'04	83	0'52
Woolwich	121,403	-	-	514	4'24	237	1'96	18	0'15	15	0'12	82	0'68
County of Bedford.													
ADMINISTRATIVE COUNTY	194,625	-	-	413	2'12	258	1'33	88	0'45	6	0'03	139	0'71
AGGREGATE OF BOROUGHES AND URBAN DISTRICTS.	117,027	-	-	283	2'42	190	1'62	39	0'33	5	0'04	84	0'72
AGGREGATE OF RURAL DISTRICTS.	77,598	-	-	130	1'68	68	0'88	49	0'63	1	0'01	55	0'71
BOROUGHES AND URBAN DISTRICTS:—													
Ampthill	2,270	-	-	9	3'96	2	0'88	-	-	-	-	-	-
Bedford	39,185	-	-	105	2'68	107	2'73	1	0'03	4	0'10	27	0'69
Biggleswade	5,375	-	-	7	1'30	-	-	-	-	-	-	2	0'37
Dunstable	8,062	-	-	13	1'61	2	0'25	-	-	-	-	7	0'87
Kempston	5,351	-	-	15	2'80	28	5'23	-	-	-	-	5	0'93
Leighton Buzzard	6,784	-	-	60	8'84	6	0'88	2	0'29	-	-	1	0'15
Luton	50,000	-	-	74	1'47	45	0'90	36	0'72	1	0'02	42	0'84
RURAL DISTRICTS:—													
Ampthill	19,540	-	-	20	1'02	16	0'82	-	-	-	-	16	0'82
Bedford	19,214	-	-	27	1'41	30	1'56	3	0'16	-	-	4	0'21
Biggleswade	21,934	-	-	57	2'60	7	0'32	23	1'05	1	0'05	30	1'37
Eaton Bray	3,892	-	-	8	2'06	10	2'57	4	1'03	-	-	-	-
Eaton Socon	3,543	-	-	17	4'80	3	0'85	1	0'28	-	-	1	0'28
Luton	9,475	-	-	1	0'11	2	0'21	18	1'90	-	-	4	0'42

* Including one case of Diphtheria notified in the Inner Temple.

† One case of Typhus was notified.

NOTIFICATIONS OF INFECTIOUS DISEASE AND ATTACK-RATES, 1911—continued.

	Population (1911 Census).	Small- pox.		Scarlet Fever.		Diph- theria.		Enteric Fever.		Puerperal Fever.		Ery- sipelas.	
		Cases.	Rate.	Cases.	Rate.	Cases.	Rate.	Cases.	Rate.	Cases.	Rate.	Cases.	Rate.
County of Berks.													
ADMINISTRATIVE COUNTY	195,814	1	0·01	265	1·35	205	1·05	36	0·18	4	0·02	49	0·25
COUNTY BOROUGH:—													
*Reading	75,214	-	-	119	1·55	236	3·07	24	0·31	9	0·12	46	0·60
AGGREGATE OF BOROUGHES AND URBAN DISTRICTS.	57,513	1	0·02	92	1·60	82	1·43	10	0·17	-	-	21	0·37
AGGREGATE OF RURAL DISTRICTS.	138,301	-	-	173	1·25	123	0·89	26	0·19	4	0·03	28	0·20
BOROUGHES AND URBAN DISTRICTS:—													
Abingdon	6,810	-	-	19	2·79	12	1·76	-	-	-	-	3	0·44
Maidenhead	15,218	-	-	36	2·37	52	3·42	5	0·33	-	-	5	0·33
Newbury	12,108	-	-	16	1·32	4	0·33	-	-	-	-	-	-
New Windsor	12,681	-	-	7	0·55	4	0·32	-	-	-	-	6	0·47
†Wallingford	2,716	1	0·37	2	0·74	1	0·37	1	0·37	-	-	2	0·74
Wantage	3,628	-	-	11	3·03	9	2·48	2	0·55	-	-	1	0·28
Wokingham	4,352	-	-	1	0·23	-	-	2	0·46	-	-	4	0·92
RURAL DISTRICTS:—													
Abingdon	9,251	-	-	31	3·35	4	0·43	2	0·22	1	0·11	1	0·11
*Bradfield	17,059	-	-	10	0·60	6	0·36	-	-	-	-	3	0·18
Cookham	12,301	-	-	29	2·36	54	4·39	4	0·33	1	0·08	4	0·33
Easthampstead	17,550	-	-	18	1·03	5	0·28	2	0·11	-	-	5	0·28
†Faringdon (part of)	11,075	-	-	5	0·45	5	0·45	2	0·18	-	-	-	-
Hungerford	9,009	-	-	1	0·11	-	-	2	0·22	-	-	1	0·11
Newbury	10,759	-	-	10	0·93	1	0·09	-	-	-	-	2	0·19
Wallingford	7,246	-	-	12	1·66	20	2·76	7	0·97	1	0·14	2	0·28
Wantage	12,028	-	-	27	2·24	19	1·58	1	0·08	1	0·08	5	0·42
Windsor	15,370	-	-	6	0·39	2	0·13	-	-	-	-	3	0·20
Wokingham	16,653	-	-	24	1·44	7	0·42	6	0·36	-	-	2	0·12
County of Buckingham.													
ADMINISTRATIVE COUNTY	219,583	3	0·01	506	2·30	110	0·50	29	0·13	10	0·05	100	0·46
AGGREGATE OF BOROUGHES AND URBAN DISTRICTS.	79,967	-	-	199	2·49	39	0·49	8	0·10	1	0·01	42	0·53
AGGREGATE OF RURAL DISTRICTS.	139,616	3	0·02	307	2·20	71	0·51	21	0·15	9	0·06	58	0·42
BOROUGHES AND URBAN DISTRICTS:—													
Aylesbury	11,048	-	-	14	1·27	-	-	5	0·45	-	-	15	1·36
Beaconsfield	2,511	-	-	-	-	3	1·19	-	-	-	-	1	0·40
§Bletchley	5,171	-	-	5	0·97	2	0·39	-	-	1	0·19	4	0·77
Buckingham	3,282	-	-	36	10·97	1	0·30	-	-	-	-	1	0·30
Chepping Wycombe	20,390	-	-	32	1·57	8	0·39	2	0·10	-	-	1	0·05
Chesham	8,204	-	-	3	0·37	1	0·12	-	-	-	-	4	0·49
Eton	3,192	-	-	12	3·76	1	0·31	1	0·31	-	-	1	0·31
Linslade	2,262	-	-	9	3·98	1	0·44	-	-	-	-	-	-
Marlow	4,683	-	-	32	6·83	-	-	-	-	-	-	6	1·28
Newport Pagnell	4,239	-	-	7	1·65	-	-	-	-	-	-	-	-
Slough	14,985	-	-	49	3·27	22	1·47	-	-	-	-	9	0·60
RURAL DISTRICTS:—													
Amersham	18,515	-	-	23	-	8	-	-	-	1	-	1	-
Aylesbury	16,025	-	-	22	1·37	8	0·50	7	0·44	1	0·06	-	-
Buckingham	8,322	-	-	39	4·69	1	0·12	-	-	-	-	9	1·08
†Eton	23,449	3	0·13	38	1·62	27	1·15	7	0·30	1	0·04	7	0·30
Hambledon	1,975	-	-	1	0·51	2	1·01	-	-	-	-	-	-
Long Crendon	4,235	-	-	2	0·47	-	-	-	-	-	-	-	-
Newport Pagnell	19,026	-	-	28	1·47	2	0·11	3	0·16	2	0·11	21	1·10
Stratford and Wolverton	10,427	-	-	54	5·18	7	0·67	-	-	-	-	11	1·05
Wing	6,089	-	-	28	4·60	5	0·82	1	0·16	1	0·16	2	0·33
Winslow	6,995	-	-	3	0·43	2	0·29	1	0·14	1	0·14	1	0·14
Wycombe	24,558	-	-	69	-	9	-	2	-	2	-	6	-

* The boundary of the County Borough of Reading was extended on 9th November, 1911, and now includes the great part of the Urban District of Caversham and a small part of the Rural District of Bradfield. Allowance has been made for these changes in the calculation of the above rates.

† One case of Typhus was notified.

‡ The remaining part of the Rural district of Faringdon is in the Administrative County of Gloucester. The figures for the entire district are:—

12,242 | - | - | 5 | 0·41 | 5 | 0·41 | 2 | 0·16 | - | - | 1 | 0·08

§ Formerly known as the Urban District of Fenny Stratford.

|| The area of this district was altered during the year. No rates have been calculated.

NOTIFICATIONS OF INFECTIOUS DISEASE AND ATTACK-RATES, 1911—continued.

	Population (1911 Census).	Small- pox.		Scarlet Fever.		Diph- theria.		Enteric Fever.		Puerperal Fever.		Ery- sipelas.	
		Cases.	Rate.	Cases.	Rate.	Cases.	Rate.	Cases.	Rate.	Cases.	Rate.	Cases.	Rate.
County of Cambridge.													
ADMINISTRATIVE COUNTY	128,325	-	-	591	4·61	154	1·20	20	0·16	13	0·10	79	0·62
AGGREGATE OF BOROUGHES AND URBAN DISTRICTS.	51,562	-	-	367	7·12	116	2·25	3	0·06	5	0·10	34	0·66
AGGREGATE OF RURAL DISTRICTS.	76,763	-	-	224	2·92	38	0·50	17	0·22	8	0·10	45	0·59
BOROUGHES AND URBAN DISTRICTS:—													
Cambridge	40,028	-	-	330	8·26	111	2·78	3	0·08	5	0·13	27	0·68
Chesterton	11,534	-	-	37	3·21	5	0·43	-	-	-	-	7	0·61
RURAL DISTRICTS:—													
Caxton and Arrington ..	7,775	-	-	2	0·26	6	0·77	2	0·26	-	-	14	1·80
Chesterton	27,434	-	-	144	5·25	12	0·44	10	0·36	5	0·18	9	0·33
Linton	10,567	-	-	10	0·95	8	0·76	-	-	1	0·09	14	1·32
Melbourn	8,538	-	-	18	2·11	-	-	2	0·23	-	-	1	0·12
Newmarket	19,865	-	-	44	2·21	12	0·60	3	0·15	2	0·10	7	0·35
Swavesey	2,584	-	-	6	2·32	-	-	-	-	-	-	-	-
County of Isle of Ely.													
ADMINISTRATIVE COUNTY	69,759	-	-	179	2·57	82	1·18	25	0·36	1	0·01	59	0·85
AGGREGATE OF BOROUGHES AND URBAN DISTRICTS.	36,614	-	-	105	2·87	36	0·98	13	0·36	1	0·03	34	0·93
AGGREGATE OF RURAL DISTRICTS.	33,145	-	-	74	2·23	46	1·39	12	0·36	-	-	25	0·75
BOROUGHES AND URBAN DISTRICTS:—													
Chatteris	5,259	-	-	8	1·52	5	0·95	-	-	-	-	1	0·19
Ely	7,917	-	-	40	5·05	-	-	8	1·01	-	-	3	0·38
March	8,403	-	-	9	1·07	-	-	-	-	-	-	16	1·90
Whittlesey	4,207	-	-	-	-	12	2·85	1	0·24	-	-	5	1·19
*Wisbech	10,828	-	-	48	4·43	19	1·75	4	0·37	1	0·09	9	0·83
RURAL DISTRICTS:—													
Ely	12,916	-	-	36	2·79	29	2·25	10	0·77	-	-	10	0·77
North Witchford	5,215	-	-	15	2·88	4	0·77	-	-	-	-	4	0·77
Thorney	1,903	-	-	2	1·05	1	0·53	-	-	-	-	-	-
Whittlesey	3,380	-	-	5	1·48	1	0·30	1	0·30	-	-	4	1·18
Wisbech	9,731	-	-	16	1·64	11	1·13	1	0·10	-	-	7	0·72
County of Chester.													
ADMINISTRATIVE COUNTY	676,356	33	0·05	2,304	3·41	793	1·17	258	0·38	50	0·07	390	0·58
COUNTY BOROUGHES:—													
*Birkenhead	130,832	2	0·02	415	3·17	173	1·32	35	0·27	9	0·07	73	0·56
Chester	39,038	1	0·03	89	2·29	43	1·10	7	0·18	4	0·10	14	0·36
Stockport	108,693	-	-	193	1·77	64	0·59	22	0·20	10	0·09	66	0·61
AGGREGATE OF BOROUGHES AND URBAN DISTRICTS.	493,100	32	0·06	1,682	3·41	485	0·98	214	0·43	41	0·08	308	0·62
AGGREGATE OF RURAL DISTRICTS.	183,256	1	0·01	622	3·39	308	1·68	44	0·24	9	0·05	82	0·45
BOROUGHES AND URBAN DISTRICTS:—													
Alderley Edge	3,143	-	-	2	0·64	1	0·32	-	-	-	-	-	-
Alsager	2,743	-	-	49	17·86	1	0·36	-	-	-	-	-	-
Altrincham	17,816	-	-	34	1·91	5	0·28	24	1·35	3	0·17	17	0·95
Ashton upon Mersey ..	7,236	-	-	22	3·04	5	0·69	-	-	1	0·14	2	0·28
Bollington	5,225	-	-	3	0·57	1	0·19	-	-	-	-	4	0·77
Bowdon	3,044	-	-	2	0·66	1	0·33	-	-	1	0·33	2	0·66
Bredbury and Romiley ..	8,684	-	-	21	2·42	11	1·27	-	-	3	0·35	12	1·38

* One case of Typhus was notified.

NOTIFICATIONS OF INFECTIOUS DISEASE AND ATTACK-RATES, 1911—continued.

	Population (1911 Census).	Small- pox.		Scarlet Fever.		Diph- theria.		Enteric Fever.		Puerperal Fever.		Ery- sipelas.	
		Cases.	Rate.	Cases.	Rate.	Cases.	Rate.	Cases.	Rate.	Cases.	Rate.	Cases.	Rate.
County of Chester— <i>continued.</i>													
BOROUGHS AND URBAN DISTRICTS:—													
*Bromborough	1,974	-	-	10	-	3	-	1	-	-	-	-	-
Buglawton	1,439	-	-	7	4'86	8	5'56	1	0'69	-	-	-	-
Cheadle and Gatley ..	9,914	-	-	21	2'12	31	3'13	2	0'20	1	0'10	9	0'91
Compstall	908	-	-	-	-	-	-	-	-	-	-	-	-
Congleton	11,310	1	0'09	54	4'77	19	1'68	6	0'53	1	0'09	3	0'27
Crewe	44,970	-	-	266	5'92	85	1'89	5	0'11	2	0'04	29	0'65
Dukinfield	19,426	4	0'21	24	1'24	21	1'08	11	0'57	-	-	22	1'13
Ellesmere Port and Whitby	10,366	-	-	26	2'51	4	0'39	8	0'77	1	0'10	2	0'19
Hale	8,351	-	-	19	2'28	5	0'60	-	-	-	-	1	0'12
Handforth	935	-	-	2	2'14	3	3'21	-	-	-	-	-	-
Hazel Grove and Bram- hall	9,634	-	-	10	1'04	2	0'21	7	0'73	-	-	-	-
Higher Bebington ..	1,689	-	-	15	8'88	6	3'55	-	-	1	0'59	1	0'59
Hollingworth	2,581	-	-	-	-	-	-	1	0'39	-	-	2	0'77
Hoole	5,929	-	-	20	3'37	5	0'84	2	0'34	2	0'34	4	0'67
Hoyle and West Kirby	14,029	-	-	156	11'12	13	0'93	2	0'14	-	-	9	0'64
Hyde	33,444	1	0'03	28	0'84	26	0'78	10	0'30	2	0'06	32	0'96
Knutsford	5,760	-	-	20	3'47	-	-	9	1'56	1	0'17	-	-
*Lower Bebington ..	11,412	3	-	31	-	14	-	5	-	-	-	17	-
Lymm	4,989	-	-	8	1'60	3	0'60	-	-	-	-	4	0'80
Macclesfield	34,804	-	-	258	7'43	14	0'40	24	0'69	6	0'17	25	0'72
Marple	6,484	-	-	6	0'93	-	-	2	0'31	-	-	5	0'77
Middlewich	4,910	-	-	6	1'22	6	1'22	-	-	3	0'61	5	1'02
Mottram in Longendale	3,049	-	-	-	-	-	-	1	0'33	-	-	1	0'33
Nantwich	7,816	-	-	87	11'13	7	0'90	-	-	-	-	5	0'64
Neston and Parkgate ..	4,596	-	-	3	0'65	14	3'05	2	0'44	-	-	1	0'22
Northwich	18,151	-	-	13	0'72	22	1'21	22	1'21	1	0'06	10	0'55
Runcorn	17,354	-	-	15	0'86	37	2'13	17	0'98	4	0'23	14	0'81
Sale	15,046	-	-	56	3'72	10	0'66	4	0'27	1	0'07	6	0'40
Sandbach	5,723	-	-	56	9'79	11	1'92	-	-	-	-	-	-
Stalybridge	26,514	14	0'53	34	1'29	7	0'27	20	0'76	1	0'04	9	0'34
Tarporley	2,604	-	-	-	-	9	3'46	-	-	-	-	-	-
Wallasey	78,514	9	0'11	276	3'50	63	0'80	24	0'30	3	0'04	41	0'52
Wilmslow	8,153	-	-	7	0'86	3	0'37	-	-	3	0'37	2	0'25
Winsford	10,772	-	-	15	1'39	9	0'84	4	0'37	-	-	12	1'11
Yeardsley cum Whaley ..	1,659	-	-	-	-	-	-	-	-	-	-	-	-
RURAL DISTRICTS:—													
Bucklow	22,870	-	-	68	2'97	13	0'57	20	0'87	2	0'09	18	0'79
Chester	12,448	-	-	40	3'21	5	0'40	2	0'16	-	-	-	-
Congleton	12,825	1	0'08	125	9'75	73	5'69	2	0'16	-	-	11	0'86
Disley	2,958	-	-	4	1'35	1	0'34	2	0'68	-	-	1	0'34
Macclesfield	16,629	-	-	38	2'29	24	1'44	1	0'06	-	-	3	0'18
Malpas	4,643	-	-	-	-	-	-	-	-	-	-	1	0'22
Nantwich	24,992	-	-	161	6'44	97	3'88	6	0'24	2	0'08	12	0'48
Northwich	23,271	-	-	35	1'50	26	1'12	5	0'21	2	0'09	10	0'43
Runcorn	28,216	-	-	71	2'52	52	1'84	3	0'11	1	0'04	21	0'74
Tarvin	13,187	-	-	43	3'26	8	0'61	1	0'08	1	0'08	1	0'08
Tintwistle	2,193	-	-	3	1'37	3	1'37	-	-	-	-	1	0'46
Wirral	19,024	-	-	34	1'79	6	0'32	2	0'11	1	0'05	3	0'16
County of Cornwall.													
ADMINISTRATIVE COUNTY	328,131	-	-	441	1'34	576	1'76	93	0'30	8	0'02	132	0'40
AGGREGATE OF BOROUGH AND URBAN DISTRICTS.	144,141	-	-	196	1'36	295	2'05	56	0'39	6	0'04	61	0'42
AGGREGATE OF RURAL DISTRICTS.	183,990	-	-	245	1'33	281	1'53	42	0'23	2	0'01	71	0'39
BOROUGHS AND URBAN DISTRICTS:—													
Bodmin	5,734	-	-	6	1'05	2	0'35	-	-	-	-	5	0'87
Callington	1,713	-	-	-	-	9	5'25	1	0'58	-	-	1	0'58
Camborne	15,829	-	-	8	0'51	40	2'53	9	0'57	-	-	19	1'20
Falmouth	13,136	-	-	6	0'46	6	0'46	3	0'23	-	-	2	0'15
Hayle	1,023	-	-	-	-	1	0'97	-	-	1	0'97	-	-
Helston	2,938	-	-	-	-	6	2'04	1	0'34	-	-	-	-

* The area of this district was altered during the year. No rates have been calculated.

NOTIFICATIONS OF INFECTIOUS DISEASE AND ATTACK-RATES, 1911—continued.

	Population (1911 Census).	Small-pox.		Scarlet Fever.		Diph- theria.		Enteric Fever.		Puerperal Fever.		Ery- sipelas.	
		Cases.	Rate.	Cases.	Rate.	Cases.	Rate.	Cases.	Rate.	Cases.	Rate.	Cases.	Rate.
County of Cornwall— <i>continued.</i>													
BOROUGHS AND URBAN DISTRICTS:—													
Launceston	4,117	-	-	3	0·73	3	0·73	2	0·49	-	-	1	0·24
Liskeard	4,371	-	-	15	3·43	2	0·46	5	1·14	-	-	-	-
Looe	2,718	-	-	4	1·47	1	0·37	-	-	-	-	-	-
Lostwithiel	1,373	-	-	-	-	-	-	4	2·91	-	-	-	-
Ludgvan	2,213	-	-	2	0·90	-	-	2	0·90	-	-	-	-
Madron	3,703	-	-	2	0·54	37	9·99	2	0·54	-	-	-	-
Newquay	4,415	-	-	3	0·68	-	-	1	0·23	-	-	1	0·23
Padstow	2,480	-	-	-	-	-	-	1	0·40	-	-	1	0·40
Paul	6,014	-	-	-	-	22	3·66	3	0·50	-	-	-	-
Penryn	3,092	-	-	10	3·23	10	3·23	-	-	-	-	3	0·97
Penzance	13,488	-	-	11	0·82	28	2·08	6	0·44	-	-	3	0·22
Phillack	3,611	-	-	-	-	2	0·55	-	-	-	-	1	0·28
Redruth	10,815	-	-	14	1·29	44	4·07	-	-	1	0·09	13	1·20
St. Austell	3,365	-	-	4	1·19	12	3·57	-	-	-	-	-	-
St. Ives	7,179	-	-	11	1·53	16	2·23	2	0·28	-	-	-	-
St. Just	5,753	-	-	2	0·35	15	2·61	2	0·35	1	0·17	5	0·87
Saltash	4,130	-	-	1	0·24	3	0·73	-	-	1	0·24	2	0·48
Stratton and Bude ..	2,979	-	-	1	0·34	-	-	2	0·67	-	-	1	0·34
Torpoint	4,263	-	-	9	2·10	16	3·74	8	1·87	-	-	2	0·47
Truro	11,325	-	-	75	6·62	18	1·59	1	0·09	2	0·18	1	0·09
Wadebridge	2,339	-	-	9	3·85	2	0·85	1	0·43	-	-	-	-
RURAL DISTRICTS:—													
Bodmin	10,357	-	-	24	2·32	3	0·29	4	0·39	-	-	-	-
Calstock	4,881	-	-	7	1·43	1	0·20	2	0·41	1	0·20	5	1·02
Camelford	7,385	-	-	9	1·22	43	5·82	2	0·27	-	-	4	0·54
East Kerrier	8,009	-	-	12	1·50	-	-	2	0·25	-	-	7	0·87
Helston	17,192	-	-	8	0·47	41	2·38	8	0·47	-	-	2	0·12
*Holsworthy (part of) ..	325	-	-	-	-	-	-	-	-	-	-	-	-
Launceston	7,544	-	-	17	2·25	3	0·40	-	-	-	-	1	0·13
Liskeard	15,349	-	-	5	0·33	17	1·11	-	-	-	-	9	0·59
Redruth	18,004	-	-	48	2·67	72	4·00	3	0·17	-	-	4	0·22
St. Austell	32,707	-	-	39	1·19	52	1·59	7	0·21	-	-	19	0·58
St. Columb Major ..	11,262	-	-	5	0·44	16	1·42	1	0·09	-	-	1	0·09
St. Germans	12,274	-	-	22	1·79	-	-	6	0·49	1	0·08	3	0·24
Stratton	4,924	-	-	-	-	3	0·61	-	-	-	-	-	-
Truro	20,515	-	-	43	2·10	21	1·02	1	0·05	-	-	14	0·68
West Penwith	11,165	-	-	2	0·18	9	0·81	6	0·54	-	-	2	0·18
Isles of Scilly	2,097	-	-	4	1·91	-	-	-	-	-	-	-	-
County of Cumberland.													
ADMINISTRATIVE COUNTY	265,780	1	0·00	979	3·68	241	0·91	31	0·12	17	0·06	185	0·70
AGGREGATE OF BOROUGHS AND URBAN DISTRICTS.	164,844	1	0·01	607	3·68	151	0·93	25	0·15	13	0·08	144	0·87
AGGREGATE OF RURAL DISTRICTS.	100,936	-	-	372	3·69	87	0·86	6	0·06	4	0·04	41	0·41
BOROUGHS AND URBAN DISTRICTS:—													
Arlecdon and Frizington	5,184	-	-	31	5·98	5	0·96	-	-	2	0·39	8	1·54
Aspatria	3,339	-	-	7	2·10	3	0·90	-	-	-	-	3	0·90
Carlisle	46,432	-	-	140	3·02	45	0·97	3	0·06	6	0·13	48	1·04
Cleator Moor	8,302	-	-	15	1·81	9	1·08	2	0·24	-	-	12	1·45
Cockermouth	5,203	-	-	9	1·73	4	0·77	-	-	-	-	4	0·77
Egremont	6,305	-	-	94	14·91	13	2·06	-	-	1	0·16	4	0·63
Harrington	4,340	-	-	7	1·61	-	-	-	-	-	-	-	-
Holme Cultram	4,494	-	-	5	1·11	1	0·22	1	0·22	-	-	-	-
Keswick	4,403	-	-	4	0·91	4	0·91	1	0·23	-	-	4	0·91
Maryport	11,423	1	0·09	17	1·49	18	1·58	2	0·18	-	-	1	0·09
Millom	8,612	-	-	41	4·76	1	0·12	-	-	1	0·12	6	0·70
Penrith	8,973	-	-	6	0·67	15	1·67	1	0·11	-	-	2	0·22
Whitehaven	19,048	-	-	47	2·47	10	0·52	9	0·47	2	0·10	10	0·84
Wigton	3,887	-	-	2	0·54	5	1·36	-	-	-	-	4	1·08
Workington	25,099	-	-	182	7·28	21	0·84	6	0·24	1	0·04	32	1·28

* The remaining part of the Rural District of Holsworthy is in the Administrative County of Devonshire.

NOTIFICATIONS OF INFECTIOUS DISEASE AND ATTACK-RATES, 1911—continued.

	Population (1911 Census).	Small- pox.		Scarlet Fever.		Diph- theria.		Enteric Fever.		Puerperal Fever.		Ery- sipelas.	
		Cases.	Rate.	Cases.	Rate.	Cases.	Rate.	Cases.	Rate.	Cases.	Rate.	Cases.	Rate.
County of Cumber- land—continued.													
RURAL DISTRICTS:—													
Alston with Garrigill ..	3,075	-	-	-	-	5	1'63	1	0'33	1	0'33	1	0'33
Bootle	5,664	-	-	17	3'00	2	0'35	-	-	-	-	-	-
Brampton	7,982	-	-	6	0'75	4	0'50	-	-	-	-	-	-
Carlisle	17,736	-	-	25	1'41	11	0'62	2	0'11	-	-	15	0'85
Cockermouth	22,233	-	-	123	5'53	23	1'03	1	0'04	1	0'04	10	0'45
Longtown	6,167	-	-	66	10'70	2	0'32	-	-	2	0'32	-	-
Penrith	12,549	-	-	10	0'80	5	0'40	1	0'08	-	-	3	0'24
Whitehaven	14,147	-	-	108	7'63	12	0'85	1	0'07	-	-	11	0'78
Wigton	11,383	-	-	17	1'49	23	2'02	-	-	-	-	1	0'09
County of Derby.													
ADMINISTRATIVE COUNTY	560,129	-	-	1,991	3'55	874	1'56	180	0'32	36	0'06	365	0'65
COUNTY BOROUGH:—													
Derby	123,433	-	-	405	3'28	451	3'66	52	0'42	13	0'11	91	0'74
AGGREGATE OF BOROUGHES AND URBAN DISTRICTS.	287,763	-	-	866	3'01	432	1'50	90	0'31	22	0'08	194	0'67
AGGREGATE OF RURAL DISTRICTS.	272,366	-	-	1,125	4'13	442	1'62	90	0'33	14	0'05	171	0'63
BOROUGHES AND URBAN DISTRICTS:—													
Alfreton	19,049	-	-	24	1'26	22	1'15	4	0'21	1	0'05	9	0'47
Alvaston and Boulton ..	1,398	-	-	21	15'02	8	5'72	-	-	-	-	1	0'72
Ashbourne	4,059	-	-	-	-	2	0'49	-	-	-	-	2	0'49
Bakewell	3,078	-	-	15	4'87	-	-	3	0'97	-	-	2	0'65
Baslow and Bubnell ..	858	-	-	4	4'66	-	-	-	-	-	-	-	-
Belper	11,643	-	-	51	4'38	5	0'43	-	-	-	-	4	0'34
Bolsover	11,225	-	-	26	2'32	71	6'33	13	1'16	-	-	17	1'51
Bonsall	1,248	-	-	1	0'80	11	8'81	-	-	1	0'80	-	-
Brampton and Walton ..	2,125	-	-	4	1'88	1	0'47	1	0'47	-	-	-	-
Buxton	10,025	-	-	2	0'20	20	2'00	-	-	-	-	3	0'30
Chesterfield	37,429	-	-	197	5'26	78	2'08	8	0'21	4	0'11	46	1'23
Clay Cross	8,365	-	-	89	10'64	7	0'84	2	0'24	-	-	12	1'43
Dronfield	3,943	-	-	13	3'30	4	1'01	-	-	1	0'25	2	0'51
Fairfield	4,114	-	-	7	1'70	-	-	2	0'49	-	-	-	-
Glossop	21,688	-	-	31	1'43	16	0'74	15	0'69	1	0'05	6	0'28
Heage	3,474	-	-	27	7'77	1	0'29	-	-	-	-	3	0'86
Heanor	19,851	-	-	15	0'76	30	1'51	5	0'25	3	0'15	9	0'45
Ilkeston	31,673	-	-	32	1'01	53	1'67	5	0'16	4	0'13	3	0'09
Long Eaton	19,215	-	-	66	3'43	10	0'52	3	0'16	-	-	8	0'42
Matlock	6,746	-	-	13	1'93	4	0'59	2	0'30	-	-	4	0'59
Matlock Bath and Scarthin Nick	1,802	-	-	-	-	-	-	-	-	-	-	-	-
New Mills	8,999	-	-	62	6'89	14	1'56	4	0'44	2	0'22	11	1'22
North Darley	3,317	-	-	4	1'21	3	0'90	-	-	-	-	1	0'30
Ripley	11,848	-	-	27	2'28	40	3'38	4	0'34	1	0'08	5	0'42
South Darley	809	-	-	2	2'47	-	-	-	-	-	-	-	-
Swadlincote	18,676	-	-	44	2'36	14	0'75	4	0'21	4	0'21	27	1'45
*Whittington and Newbold	17,218	-	-	83	4'82	16	0'93	15	0'87	-	-	18	1'05
Wirksworth	3,888	-	-	6	1'54	2	0'51	-	-	-	-	1	0'26
RURAL DISTRICTS:—													
Ashbourne	10,204	-	-	27	2'62	8	0'78	2	0'19	2	0'19	4	0'39
Bakewell	20,258	-	-	25	1'23	68	3'36	3	0'15	-	-	7	0'35
Belper	23,588	-	-	112	4'75	18	0'76	1	0'04	2	0'08	10	0'42
Blackwell	39,319	-	-	282	7'17	80	2'03	32	0'81	2	0'05	35	0'89
Chapel en le Frith	16,577	-	-	30	1'81	16	0'97	-	-	-	-	5	0'30
Chesterfield	72,297	-	-	239	3'31	98	1'36	20	0'28	6	0'08	48	0'66
Clown	17,844	-	-	121	6'78	49	2'75	15	0'84	-	-	37	2'07
†Codnor Park and Shipley (parishes).	1,450	-	-	-	-	2	1'38	-	-	-	-	1	0'60
Glossop Dale	4,010	-	-	3	0'75	2	0'50	4	1'00	-	-	1	0'25
Hartshorn and Seals ..	7,939	-	-	27	3'40	12	1'51	-	-	-	-	3	0'38
Hayfield	5,170	-	-	15	2'90	37	7'16	-	-	-	-	1	0'19
Norton	3,919	-	-	31	7'91	9	2'30	4	1'02	-	-	2	0'51
Repton	16,134	-	-	130	8'06	25	1'55	1	0'06	2	0'12	4	0'25
Shardlow	30,904	-	-	78	2'52	18	0'58	8	0'26	-	-	12	0'39
Sudbury	2,683	-	-	5	1'86	-	-	-	-	-	-	1	0'37

* This district was formed on 1st April, 1911, by the amalgamation of the Urban District of Newbold and Dunston and the Urban District of Whittington. The figures given above are for the complete year for the combined area.

† These parishes are administered by the Rural District Council of Basford (Notts.).

NOTIFICATIONS OF INFECTIOUS DISEASE AND ATTACK-RATES, 1911—continued.

	Population (1911 Census).	Small- pox.		Scarlet Fever.		Diph- theria.		Enteric Fever.		Puerperal Fever.		Ery- sipelas.	
		Cases.	Rate.	Cases.	Rate.	Cases.	Rate.	Cases.	Rate.	Cases.	Rate.	Cases.	Rate.
County of Devon.													
ADMINISTRATIVE COUNTY	457,343	-	-	476	1'04	452	0'99	166	0'36	11	0'02	142	0'31
COUNTY BOROUGHs:—													
Devonport	81,694	-	-	268	3'28	154	1'88	102	1'25	4	0'05	43	0'53
Exeter	48,660	-	-	82	1'69	37	0'76	7	0'14	2	0'04	18	0'37
Plymouth	112,042	-	-	165	1'48	126	1'13	40	0'36	5	0'04	169	1'51
AGGREGATE OF BOROUGHs AND URBAN DISTRICTS.	230,935	-	-	276	1'20	222	0'96	114	0'49	5	0'02	73	0'32
AGGREGATE OF RURAL DISTRICTS.	226,408	-	-	200	0'88	230	1'02	52	0'23	6	0'03	69	0'30
BOROUGHs AND URBAN DISTRICTS:—													
Ashburton	2,494	-	-	2	0'80	4	1'60	-	-	-	-	1	0'40
Bampton	1,572	-	-	-	-	1	0'64	-	-	-	-	-	-
Barnstaple	14,488	-	-	7	0'48	9	0'62	49	3'38	-	-	4	0'28
Bideford	9,074	-	-	1	0'11	8	0'88	2	0'22	-	-	1	0'11
Brixham	7,954	-	-	12	1'51	34	4'27	-	-	-	-	1	0'13
Buckfastleigh	2,430	-	-	4	1'65	-	-	1	0'41	-	-	-	-
Budleigh Salterton	2,170	-	-	-	-	-	-	-	-	-	-	1	0'46
Crediton	3,640	-	-	4	1'10	6	1'65	1	0'27	1	0'27	1	0'27
Dartmouth	7,005	-	-	2	0'29	-	-	2	0'29	-	-	2	0'29
Dawlish	4,099	-	-	2	0'49	-	-	1	0'24	-	-	3	0'73
East Stonehouse	13,754	-	-	13	0'95	12	0'87	6	0'44	1	0'07	8	0'58
Exmouth	11,963	-	-	12	1'00	4	0'33	12	1'00	1	0'08	4	0'33
*Great Torrington	3,041	-	-	-	-	-	-	7	2'30	-	-	2	0'66
Heavitree	10,950	-	-	11	1'00	12	1'10	4	0'37	-	-	-	-
Holsworthy	1,500	-	-	3	2'00	5	3'33	-	-	-	-	3	2'00
Honiton	3,191	-	-	14	4'39	1	0'31	1	0'31	1	0'31	2	0'63
Ilfracombe	8,935	-	-	3	0'34	-	-	-	-	-	-	5	0'56
Ivybridge	1,730	-	-	4	2'31	-	-	-	-	-	-	-	-
Kingsbridge	3,049	-	-	2	0'66	2	0'66	1	6'33	-	-	3	0'98
Lynton	1,770	-	-	1	0'56	-	-	-	-	-	-	3	1'69
Newton Abbott	13,712	-	-	90	6'56	10	0'73	5	0'56	-	-	2	0'15
Northam	5,500	-	-	2	0'36	1	0'18	7	1'27	-	-	1	0'18
Okehampton	3,175	-	-	5	1'57	4	1'26	-	-	-	-	2	0'63
Ottery St. Mary	3,700	-	-	4	1'08	1	0'27	-	-	-	-	2	0'54
Paignton	11,241	-	-	24	2'14	14	1'25	1	0'09	-	-	3	0'27
Salcombe	2,032	-	-	-	-	6	2'95	-	-	-	-	1	0'49
Seaton	1,694	-	-	-	-	-	-	-	-	-	-	-	-
Sidmouth	5,612	-	-	-	-	1	0'18	-	-	-	-	-	-
South Molton	2,742	-	-	-	-	-	-	-	-	-	-	1	0'36
†Tavistock	4,392	-	-	1	-	5	-	2	-	1	-	-	-
Teignmouth	9,221	-	-	16	1'74	7	0'76	2	0'22	-	-	4	0'43
Tiverton	10,205	-	-	3	0'29	8	0'78	-	-	-	-	9	0'88
Torquay	38,772	-	-	33	0'85	61	1'57	3	0'08	-	-	3	0'08
Totnes	4,128	-	-	1	0'24	6	1'45	7	1'70	-	-	1	0'24
RURAL DISTRICTS:—													
Axminster	12,343	-	-	3	0'24	2	0'16	3	0'24	-	-	6	0'49
Barnstable	18,228	-	-	4	0'22	17	0'93	3	0'16	1	0'05	4	0'22
Bideford	6,349	-	-	-	-	9	1'42	4	0'63	-	-	8	1'26
Broadwoodwidge	2,390	-	-	9	3'77	1	0'42	-	-	-	-	-	-
Crediton	10,919	-	-	7	0'64	21	1'92	1	0'09	-	-	1	0'09
Culmstock	3,346	-	-	-	-	17	5'08	-	-	-	-	-	-
‡Holsworthy (part of)	7,022	-	-	1	0'14	12	1'71	-	-	-	-	3	0'43
Honiton	9,597	-	-	13	1'35	12	1'25	-	-	1	0'10	1	0'10
Kingsbridge	11,841	-	-	9	0'77	7	0'60	2	0'17	1	0'09	5	0'43
Newton Abbott	19,508	-	-	30	1'54	18	0'82	3	0'15	-	-	8	0'41
Okehampton	13,601	-	-	7	0'51	5	0'37	4	0'29	-	-	5	0'37
Plympton St. Mary	21,437	-	-	30	1'40	47	2'19	7	0'33	2	0'09	7	0'33
St. Thomas	26,501	-	-	57	2'15	32	1'21	7	0'26	1	0'04	5	0'19
South Molton	10,958	-	-	4	0'37	3	0'28	1	0'09	-	-	1	0'09
†Tavistock	16,228	-	-	8	-	6	-	4	-	-	-	3	-
Tiverton	15,126	-	-	8	0'53	5	0'33	11	0'73	-	-	8	0'53
*Torrington	8,970	-	-	-	-	7	0'78	1	0'11	-	-	3	0'33
Totnes	12,294	-	-	11	0'89	11	0'89	1	0'08	-	-	1	0'08

* One case of Typhus was notified.

† The area of this district was altered during the year. No rates have been calculated.

‡ The remaining part of the Rural District of Holsworthy is in the Administrative County of Cornwall. The figures for the entire district are:—

7,347 | - | - | 1 | 0'14 | 12 | 1'63 | - | - | - | - | 3 | 0'41

NOTIFICATIONS OF INFECTIOUS DISEASE AND ATTACK-RATES, 1911—continued.

	Population (1911 Census).	Small- pox.		Scarlet Fever.		Diph- theria.		Enteric Fever.		Puerperal Fever.		Ery- sipelas.	
		Cases.	Rate.	Cases.	Rate.	Cases.	Rate.	Cases.	Rate.	Cases.	Rate.	Cases.	Rate.
County of Dorset.													
ADMINISTRATIVE COUNTY	223,274	1	0'00	625	2'80	151	0'68	19	0'09	2	0'01	79	0'35
AGGREGATE OF BOROUGHES AND URBAN DISTRICTS.	118,464	1	0'01	490	4'14	116	0'98	13	0'11	2	0'02	40	0'34
AGGREGATE OF RURAL DISTRICTS.	104,810	-	-	135	1'29	35	0'33	6	0'06	-	-	39	0'37
URBAN DISTRICTS:—													
Blandford Forum	3,478	-	-	37	10'64	4	1'15	3	0'86	-	-	-	-
Bridport	5,919	-	-	7	1'18	3	0'51	-	-	-	-	1	0'17
Dorchester	9,842	-	-	7	0'71	8	0'81	-	-	-	-	1	0'10
Lyme Regis	2,772	-	-	-	-	1	0'36	-	-	-	-	5	1'80
Poole	38,886	1	0'03	347	8'88	44	1'13	5	0'13	-	-	16	0'41
Portland	17,013	-	-	42	2'47	9	0'53	1	0'06	-	-	5	0'29
Shaftesbury	1,873	-	-	-	-	-	-	-	-	-	-	-	-
Sherborne	5,954	-	-	2	0'34	-	-	-	-	-	-	1	0'17
Swanage	4,689	-	-	24	5'12	3	0'64	1	0'21	-	-	1	0'21
Wareham	2,002	-	-	13	6'49	-	-	1	0'50	-	-	3	1'50
Weymouth and Melcombe Regis.	22,325	-	-	7	0'31	42	1'88	1	0'04	1	0'04	2	0'09
Wimborne Minster ..	3,711	-	-	4	1'08	2	0'54	1	0'27	1	0'27	5	1'35
RURAL DISTRICTS:—													
Beaminster	9,213	-	-	11	1'19	9	0'98	-	-	-	-	6	0'65
Blandford	8,769	-	-	21	2'39	1	0'11	-	-	-	-	3	0'34
Bridport	6,731	-	-	8	1'19	3	0'45	-	-	-	-	3	0'45
Cerne	4,915	-	-	5	1'02	-	-	-	-	-	-	1	0'20
Dorchester	9,614	-	-	6	0'62	-	-	1	0'10	-	-	2	0'21
Poole	6,305	-	-	10	1'59	-	-	1	0'16	-	-	2	0'32
Shaftesbury	10,910	-	-	1	0'09	2	0'18	-	-	-	-	7	0'64
Sherborne	5,918	-	-	14	2'37	-	-	-	-	-	-	3	0'51
Sturminster	8,504	-	-	5	0'59	9	1'06	1	0'12	-	-	2	0'24
Wareham and Purbeck ..	10,567	-	-	15	1'42	3	0'28	2	0'19	-	-	3	0'28
Weymouth	8,398	-	-	17	2'02	3	0'36	1	0'12	-	-	1	0'12
Wimborne and Cranborne	14,966	-	-	22	1'47	5	0'33	-	-	-	-	6	0'40
County of Durham.													
ADMINISTRATIVE COUNTY	929,340	19	0'02	3254	3'50	1310	1'41	918	0'99	21	0'02	647	0'70
COUNTY BOROUGHES:—													
Gateshead	116,928	-	-	275	2'36	115	0'98	18	0'15	3	0'03	62	0'53
South Shields	108,649	2	0'02	161	1'48	71	0'65	33	0'30	7	0'06	72	0'66
Sunderland	151,162	-	-	430	2'85	143	0'95	57	0'38	5	0'03	118	0'78
West Hartlepool	63,932	-	-	122	1'91	62	0'97	17	0'27	1	0'02	20	0'31
AGGREGATE OF BOROUGHES AND URBAN DISTRICTS.	528,158	1	0'00	1937	3'67	726	1'37	446	0'84	8	0'02	375	0'71
AGGREGATE OF RURAL DISTRICTS.	401,182	18	0'04	1317	3'28	584	1'46	472	1'18	13	0'03	272	0'68
URBAN DISTRICTS:—													
Annfield Plain	16,552	-	-	36	2'17	8	0'48	13	0'79	-	-	23	1'39
Barnard Castle	4,757	-	-	2	0'42	-	-	-	-	-	-	1	0'21
Benfieldside	8,355	-	-	2	0'24	8	0'96	2	0'24	-	-	16	1'92
Bishop Auckland	13,839	-	-	9	0'65	31	2'24	4	0'29	-	-	18	1'30
Blaydon	31,148	-	-	59	1'89	61	1'96	97	3'11	-	-	15	0'48
Brandon and Byshottles	17,668	-	-	13	0'74	11	0'62	26	1'47	-	-	6	0'34
Chester le Street	14,713	-	-	12	0'82	9	0'61	5	0'34	1	0'07	7	0'48
Consett	11,209	-	-	8	0'71	7	0'62	-	-	-	-	8	0'71
Crook	12,310	-	-	33	2'68	4	0'32	15	1'22	-	-	6	0'49
Darlington	55,633	-	-	718	12'87	53	0'95	20	0'36	1	0'02	28	0'50
Durham	17,550	-	-	12	0'68	16	0'91	4	0'23	-	-	7	0'40
Felling	25,020	-	-	41	1'64	24	0'96	5	0'20	1	0'04	10	0'40
Hartlepool	20,618	-	-	30	1'46	9	0'44	1	0'05	-	-	1	0'05
Hebburn	21,766	-	-	41	1'89	47	2'16	25	1'15	1	0'05	14	0'64
Hetton	15,678	-	-	123	7'85	117	7'46	47	3'00	1	0'06	23	1'47
Houghton le Spring ..	9,753	-	-	21	2'15	6	0'62	14	1'44	-	-	10	1'03
Jarrow	33,732	-	-	82	2'44	42	1'25	10	0'30	-	-	17	0'51
Leadgate	4,990	-	-	10	2'00	3	0'60	-	-	-	-	2	0'40
Ryton	12,951	-	-	39	3'01	10	0'77	22	1'70	1	0'08	8	0'62
Seaham Harbour	15,759	-	-	26	1'65	1	0'06	19	1'21	-	-	5	0'32

NOTIFICATIONS OF INFECTIOUS DISEASE AND ATTACK-RATES, 1911—continued.

	Population (1911 Census).	Small- pox.		Scarlet Fever.		Diph- theria.		Enteric Fever.		Puerperal Fever.		Ery- sipelas.	
		Cases.	Rate.	Cases.	Rate.	Cases.	Rate.	Cases.	Rate.	Cases.	Rate.	Cases.	Rate.
County of Durham— <i>continued.</i>													
BOROUGHS AND URBAN													
DISTRICTS:—													
Shildon and East Thickley.	13,488	-	-	64	4.74	42	3.11	13	0.96	1	0.07	12	0.89
Southwick on Wear ..	13,789	-	-	35	2.54	6	0.44	23	1.67	-	-	-	-
Spennymoor ..	17,914	1	0.06	66	3.68	6	0.33	19	1.06	-	-	26	1.45
Stanhope ..	2,010	-	-	1	0.50	1	0.50	1	0.50	-	-	2	1.00
Stanley ..	23,300	-	-	65	2.79	30	1.29	9	0.39	-	-	19	0.82
Stockton on Tees ..	52,158	-	-	241	4.62	83	1.60	21	0.40	1	0.02	44	0.85
Tanfield ..	10,105	-	-	27	2.67	17	1.68	10	0.99	-	-	17	1.68
Tow Law ..	4,327	-	-	7	1.62	5	1.16	1	0.23	-	-	9	2.08
Whickham ..	18,332	-	-	92	5.02	37	2.02	5	0.27	-	-	17	0.93
Willington ..	8,734	-	-	22	2.52	32	3.66	15	1.72	-	-	4	0.46
RURAL DISTRICTS:—													
Auckland ..	58,365	-	-	297	5.09	52	0.89	63	1.08	2	0.03	37	0.63
Barnard Castle ..	11,681	-	-	34	2.91	4	0.34	1	0.09	-	-	7	0.60
Chester le Street ..	63,882	4	0.06	143	2.24	95	1.49	57	0.89	2	0.03	69	1.08
Darlington ..	10,914	-	-	90	8.25	6	0.55	2	0.18	-	-	5	0.46
Durham ..	30,797	-	-	46	1.49	60	1.95	49	1.59	2	0.06	10	0.32
Easington ..	60,040	-	-	232	3.86	116	1.93	77	1.28	3	0.05	45	0.75
Hartlepool ..	3,355	-	-	4	1.19	-	-	-	-	-	-	-	-
Houghton le Spring ..	25,532	14	0.55	83	3.25	42	1.64	52	2.04	-	-	15	0.59
Lanchester ..	32,237	-	-	32	0.99	30	0.93	58	1.80	-	-	18	0.56
Sedgefield ..	33,711	-	-	231	6.85	40	1.19	42	1.25	1	0.03	21	0.62
South Shields ..	14,483	-	-	27	1.86	19	1.31	18	1.24	1	0.07	12	0.83
Stockton ..	17,527	-	-	52	2.97	40	2.28	16	0.91	-	-	12	0.68
Sunderland ..	29,007	-	-	38	1.31	70	2.41	29	1.00	1	0.03	17	0.59
Weardale ..	9,651	-	-	8	0.83	10	1.04	8	0.83	1	0.10	4	0.41
County of Essex.													
ADMINISTRATIVE COUNTY	1,062,000	8	0.01	2947	2.77	1380	1.30	325	0.31	49	0.05	731	0.69
COUNTY BOROUGH:—													
West Ham ..	289,102	-	-	620	2.15	379	1.31	141	0.49	11	0.04	268	0.93
AGGREGATE OF BOROUGH AND URBAN DISTRICTS.	796,571	3	0.00	2495	3.13	1144	1.44	233	0.29	37	0.05	597	0.75
AGGREGATE OF RURAL DISTRICTS.]	265,429	5	0.02	452	1.70	236	0.89	92	0.35	12	0.05	134	0.50
BOROUGHS AND URBAN													
DISTRICTS:—													
Barking Town ..	31,302	-	-	132	4.20	34	1.08	44	1.40	-	-	43	1.37
Braintree ..	6,168	-	-	15	2.43	15	2.43	-	-	2	0.32	6	0.97
Brentwood ..	6,923	-	-	11	1.59	-	-	1	0.14	1	0.14	1	0.14
Brightlingsea ..	4,404	-	-	2	0.45	-	-	-	-	1	0.23	2	0.45
Buckhurst Hill ..	4,887	-	-	-	-	6	1.23	5	1.02	-	-	2	0.41
Burnham on Crouch ..	3,190	-	-	59	18.50	3	0.94	2	0.63	-	-	3	0.94
Chelmsford ..	18,008	-	-	53	2.94	21	1.17	6	0.33	1	0.06	11	0.61
Chingford ..	8,186	-	-	23	2.81	32	3.91	-	-	-	-	3	0.37
Clacton ..	9,777	-	-	23	2.35	5	0.51	2	0.20	-	-	1	0.10
Colchester ..	43,463	-	-	56	1.29	29	0.67	4	0.09	6	0.14	42	0.97
East Ham ..	133,504	-	-	383	2.85	125	0.93	59	0.44	7	0.05	134	1.00
Epping ..	4,253	-	-	82	19.28	-	-	-	-	-	-	1	0.24
Frinton on Sea ..	1,510	-	-	1	0.66	1	0.66	-	-	-	-	-	-
Grays Thurrock ..	16,003	2	0.12	68	4.25	21	1.31	2	0.12	1	0.06	4	0.25
Halstead ..	6,265	-	-	6	0.96	4	0.64	1	0.16	-	-	4	0.64
Harwich ..	13,623	-	-	26	1.91	16	1.17	4	0.29	-	-	3	0.22
Ilford ..	78,205	1	0.01	295	3.74	135	1.71	10	0.13	4	0.05	44	0.56
Leigh on Sea ..	7,716	-	-	21	2.72	6	0.78	1	0.13	-	-	2	0.26
Leyton ..	124,736	-	-	460	3.68	172	1.38	27	0.22	9	0.07	112	0.90
Loughton ..	5,433	-	-	8	1.47	3	0.55	1	0.18	-	-	-	-
Maldon ..	6,253	-	-	90	14.39	21	3.36	9	1.44	-	-	5	0.80
Romford ..	16,972	-	-	45	2.65	24	2.00	5	0.29	-	-	6	0.35
Saffron Walden ..	6,311	-	-	25	3.96	7	1.11	-	-	-	-	4	0.63
Shoeburyness ..	5,006	-	-	9	1.80	44	8.79	5	1.00	-	-	5	1.00
Southend on Sea ..	62,723	-	-	126	1.99	54	0.85	7	0.11	-	-	25	0.39
Waltham Holy Cross ..	6,796	-	-	10	1.47	8	1.18	-	-	-	-	1	0.15
Walthamstow ..	124,597	-	-	382	3.06	296	2.37	23	0.18	4	0.03	114	0.91

* One case of Typhus was notified.

NOTIFICATIONS OF INFECTIOUS DISEASE AND ATTACK-RATES, 1911—continued.

	Population (1911 Census).	Small- pox.		Scarlet Fever.		Diph- theria.		Enteric Fever.		Puerperal Fever.		Ery- sipelas.	
		Cases.	Rate.	Cases.	Rate.	Cases.	Rate.	Cases.	Rate.	Cases.	Rate.	Cases.	Rate.
County of Essex— <i>continued.</i>													
BOROUGHS AND URBAN													
DISTRICTS:—													
Walton on the Naze ..	2,173	-	-	3	1'38	1	0'46	-	-	-	-	5	0'36
Wanstead	13,831	-	-	48	3'47	27	1'95	1	0'07	-	-	1	0'29
Witham	3,480	-	-	-	-	1	0'29	8	2'30	-	-	1	0'42
Wivenhoe	2,376	-	-	6	2'53	12	5'05	-	-	-	-	1	0'42
Woodford	18,497	-	-	27	1'46	11	0'59	6	0'32	1	0'05	12	0'65
RURAL DISTRICTS:—													
Belcham	4,676	-	-	8	1'71	2	0'43	-	-	-	-	2	0'43
Billerica	21,557	1	0'05	23	1'07	23	1'07	4	0'19	-	-	10	0'46
Braintree	18,463	-	-	14	0'76	11	0'60	5	0'27	1	0'05	5	0'27
Bumpstead	2,594	-	-	5	1'93	21	9'25	-	-	-	-	1	0'39
Chelmsford	22,792	-	-	25	1'10	49	2'15	2	0'09	-	-	2	0'09
Dunmow	16,087	-	-	22	1'37	2	0'12	10	0'62	2	0'12	10	0'62
Epping	13,959	-	-	32	2'29	2	0'14	4	0'29	1	0'07	11	0'79
Halstead	10,332	-	-	6	0'58	3	0'29	1	0'10	-	-	9	0'87
Lexden and Winstree ..	19,686	-	-	26	1'32	17	0'86	1	0'05	1	0'05	9	0'46
Maldon	16,164	-	-	34	2'10	27	1'67	-	-	-	-	8	0'49
Ongar	10,647	-	-	13	1'22	4	0'38	3	0'28	-	-	8	0'75
Orsett	24,874	4	0'16	170	6'83	21	0'84	10	0'40	2	0'08	11	0'44
Rochford	18,399	-	-	19	1'03	12	0'65	7	0'38	3	0'16	24	1'30
Romford	25,361	-	-	32	1'26	24	0'95	11	0'43	2	0'08	7	0'28
Saffron Walden	10,812	-	-	11	1'02	8	0'74	2	0'18	-	-	7	0'65
Stansted	7,966	-	-	2	0'28	1	0'14	-	-	-	-	4	0'57
Tendring	21,960	-	-	10	0'46	6	0'27	32	1'46	-	-	6	0'27
County of Gloucester.													
ADMINISTRATIVE COUNTY	329,037	5	0'02	918	2'79	408	1'24	90	0'27	11	0'03	141	0'43
COUNTY BOROUGHS:—													
Bristol	357,059	-	-	940	2'64	579	1'62	143	0'40	26	0'07	308	0'86
Gloucester	50,029	-	-	119	2'38	117	2'34	19	0'38	4	0'08	32	0'64
AGGREGATE OF BOROUGH AND URBAN DISTRICTS.	102,215	-	-	219	2'14	80	0'78	55	0'54	3	0'03	49	0'48
AGGREGATE OF RURAL DISTRICTS.	226,822	5	0'02	699	3'08	328	1'45	35	0'15	8	0'04	92	0'41
BOROUGHS AND URBAN													
DISTRICTS:—													
Awre	1,070	-	-	1	0'93	-	-	-	-	-	-	-	-
Charlton Kings	4,495	-	-	3	0'67	-	-	-	-	-	-	1	0'22
Cheltenham	48,944	-	-	80	1'64	25	0'51	34	0'70	-	-	34	0'70
Cirencester	7,632	-	-	36	4'72	1	0'13	11	1'44	2	0'26	2	0'26
Coleford	4,387	-	-	1	0'23	4	0'91	1	0'23	-	-	-	-
Kingswood	12,705	-	-	33	2'60	10	0'79	2	0'16	-	-	5	0'39
Nailsworth	3,031	-	-	22	7'26	24	7'92	-	-	-	-	-	-
Newnham	1,021	-	-	1	0'98	-	-	-	-	-	-	-	-
Stow on the Wold	1,301	-	-	1	0'77	1	0'77	-	-	-	-	-	-
Stroud	8,772	-	-	6	0'68	10	1'14	1	0'11	-	-	3	0'34
Tetbury	1,758	-	-	19	10'81	1	0'57	-	-	1	0'57	1	0'57
Tewkesbury	5,287	-	-	16	3'03	-	-	6	1'13	-	-	2	0'38
Westbury on Severn ..	1,812	-	-	-	-	4	2'21	-	-	-	-	1	0'55
RURAL DISTRICTS:—													
Campden	5,597	-	-	29	5'18	7	1'25	3	0'54	-	-	1	0'18
Cheltenham	5,254	-	-	6	1'14	-	-	-	-	-	-	2	0'38
Chipping Sodbury	20,954	-	-	43	2'05	26	1'24	3	0'14	-	-	4	0'19
Cirencester	12,747	-	-	4	0'31	1	0'08	2	0'16	1	0'08	-	-
Dursley	12,233	-	-	77	6'29	11	0'90	1	0'08	1	0'08	10	0'82
East Dean and United Parishes.	19,952	-	-	45	2'26	40	2'00	1	0'05	-	-	4	0'20
*Faringdon (part of)	1,167	-	-	-	-	-	-	-	-	-	-	1	0'86
Gloucester	12,615	-	-	19	1'51	15	1'19	7	0'55	-	-	4	0'32
Lydney	9,005	-	-	3	0'33	6	0'67	1	0'11	2	0'22	2	0'22
Marston Sicca	1,609	-	-	1	0'62	1	0'62	1	0'62	-	-	-	-
Newent	6,965	-	-	46	6'60	4	0'57	1	0'14	-	-	6	0'86
Northleach	8,056	-	-	16	1'99	1	0'12	-	-	-	-	6	0'74
Pebworth	3,239	-	-	26	8'03	-	-	-	-	1	0'31	1	0'31

* The remaining part of the Rural District of Faringdon is in the Administrative County of Berkshire.

NOTIFICATIONS OF INFECTIOUS DISEASE AND ATTACK-RATES, 1911—continued.

	Population (1911 Census).	Small- pox.		Scarlet Fever.		Diph- theria.		Enteric Fever.		Puerperal Fever.		Ery- sipelas.	
		Cases.	Rate.	Cases	Rate.	Cases.	Rate.	Cases.	Rate.	Cases.	Rate.	Cases.	Rate.
County of Gloucester													
—continued.													
RURAL DISTRICTS:—													
*Stow on the Wold (part of)	6,803	5	0·73	8	1·18	1	0·15	-	-	-	-	1	0·15
Stroud	28,069	-	-	26	0·93	59	2·10	-	-	-	-	5	0·18
*Tetbury (part of) ..	3,913	-	-	41	10·48	3	0·77	1	0·26	-	-	1	0·26
*Tewkesbury (part of) ..	5,074	-	-	43	8·48	-	-	-	-	-	-	3	0·59
Thornbury	19,075	-	-	33	1·73	26	1·36	7	0·37	-	-	12	0·63
Warmley	17,195	-	-	170	9·89	27	1·57	2	0·12	-	-	20	1·16
West Dean	11,676	-	-	16	1·37	72	6·17	3	0·26	2	0·17	3	0·26
Wheatenhurst	6,093	-	-	21	3·45	24	3·94	-	-	1	0·16	2	0·33
*Winchcomb (part of) ..	9,531	-	-	26	2·73	4	0·42	2	0·21	-	-	4	0·42
County of Hereford.													
ADMINISTRATIVE COUNTY	114,269	-	-	353	3·09	231	2·02	16	0·14	9	0·08	50	0·44
AGGREGATE OF BOROUGHES AND URBAN DISTRICTS.	39,867	-	-	159	3·99	65	1·63	3	0·08	4	0·10	25	0·63
AGGREGATE OF RURAL DISTRICTS.	74,402	-	-	194	2·61	166	2·23	13	0·17	5	0·07	25	0·34
BOROUGHES AND URBAN DISTRICTS:—													
Bromyard	1,703	-	-	30	17·62	3	1·76	-	-	-	-	1	0·59
Hereford	22,568	-	-	48	2·13	38	1·69	2	0·09	-	-	17	0·75
Kington	1,819	-	-	12	6·60	2	1·10	-	-	-	-	-	-
Ledbury	3,358	-	-	45	13·40	6	1·79	-	-	-	-	-	-
Leominster	5,737	-	-	15	2·61	13	2·27	-	-	3	0·52	6	1·05
Ross	4,682	-	-	9	1·92	3	0·64	1	0·21	1	0·21	1	0·21
RURAL DISTRICTS:—													
Bredwardine	1,995	-	-	-	-	-	-	-	-	-	-	1	0·50
Bromyard	7,931	-	-	50	6·30	6	0·76	-	-	-	-	3	0·38
Dore	6,491	-	-	21	3·24	18	2·77	3	0·46	-	-	4	0·62
Hereford	13,597	-	-	17	1·25	60	4·41	3	0·22	1	0·07	2	0·15
Kington	4,996	-	-	22	4·40	17	3·40	-	-	3	0·60	2	0·40
Ledbury	9,059	-	-	39	4·31	11	1·21	2	0·22	-	-	3	0·33
Leominster	7,915	-	-	6	0·76	12	1·52	-	-	1	0·13	5	0·63
Ross	10,421	-	-	15	1·44	13	1·25	2	0·19	-	-	1	0·10
Weobley	6,699	-	-	4	0·60	11	1·64	3	0·45	-	-	3	0·45
Whitechurch	1,526	-	-	4	2·62	1	0·66	-	-	-	-	-	-
Wigmore	3,772	-	-	16	4·24	17	4·51	-	-	-	-	1	0·27
County of Hertford.													
ADMINISTRATIVE COUNTY	311,321	1	0·00	604	1·94	228	0·73	61	0·20	10	0·03	151	0·49
AGGREGATE OF BOROUGHES AND URBAN DISTRICTS.	194,263	1	0·01	401	2·06	147	0·76	37	0·19	7	0·04	134	0·54
AGGREGATE OF RURAL DISTRICTS.	117,058	-	-	203	1·73	81	0·69	24	0·21	3	0·03	47	0·40
BOROUGHES AND URBAN DISTRICTS:—													
Baldock	2,094	-	-	2	0·96	-	-	3	1·43	-	-	4	1·91
Barnet	10,440	-	-	40	3·83	12	1·15	-	-	-	-	5	0·48
Bishop Stortford	8,723	-	-	2	0·23	5	0·57	-	-	-	-	1	0·11
Bushey	6,980	-	-	6	0·86	1	0·14	1	0·14	-	-	2	0·29
Cheshunt	12,956	-	-	18	1·39	4	0·31	1	0·08	2	0·16	14	1·08
East Barnet Valley	12,381	-	-	27	2·18	6	0·48	-	-	-	-	5	0·40
Great Berkhamstead	7,302	-	-	31	4·25	10	1·37	-	-	-	-	5	0·68
Harpden	6,173	-	-	24	3·89	3	0·49	-	-	-	-	1	0·16
Hemel Hempstead	12,888	-	-	52	4·03	-	-	1	0·08	2	0·16	13	1·01
Hertford	10,384	-	-	16	1·54	2	0·19	13	1·25	-	-	2	0·19
Hitchen	11,905	1	0·08	4	0·34	2	0·17	3	0·25	-	-	8	0·67
Hoddesdon	5,196	-	-	7	1·35	1	0·19	-	-	-	-	2	0·38
Rickmansworth	6,288	-	-	3	0·48	14	2·23	1	0·16	-	-	7	1·11
Royston	3,985	-	-	3	0·75	1	0·25	-	-	-	-	4	1·00
St. Albans	18,132	-	-	37	2·04	4	0·22	1	0·06	-	-	10	0·55

*The remaining parts of the Rural Districts of Stow-on-the-Wold, Tewkesbury and Winchcomb are in the Administrative County of Worcester, and the remaining part of the Rural District of Tetbury is in the Administrative County of Wiltshire. The figures for the entire Districts are:—

Stow-on-the-Wold	7,114	5	0·70	8	1·12	1	0·14	-	-	-	-	1	0·14
Tetbury	4,286	-	-	41	9·57	3	0·70	1	0·23	-	-	1	0·23
Tewkesbury	7,391	-	-	88	11·91	-	-	-	-	-	-	3	0·41
Winchcomb	9,647	-	-	26	2·70	4	0·41	2	0·21	-	-	4	0·41

NOTIFICATIONS OF INFECTIOUS DISEASE AND ATTACK-RATES, 1911—continued.

	Population (1911 Census).	Small- pox.		Scarlet Fever.		Diph- theria.		Enteric Fever.		Puerperal Fever.		Ery- sipelas.	
		Cases.	Rate.	Cases.	Rate.	Cases.	Rate.	Cases.	Rate.	Cases.	Rate.	Cases.	Rate.
County of Hertford— continued.													
BOROUGH AND URBAN DISTRICTS:—													
Sawbridgeworth	2,304	-	-	1	0·43	-	-	-	-	-	-	-	-
Stevenage	4,856	-	-	-	-	-	-	-	-	-	-	1	0·21
Tring	4,481	-	-	25	5·58	19	4·24	4	0·89	-	-	2	0·45
Ware	5,842	-	-	1	0·17	3	0·51	2	0·34	-	-	1	0·17
Watford	40,953	-	-	102	2·48	60	1·46	7	0·17	3	0·07	17	0·41
RURAL DISTRICTS:—													
Ashwell	3,948	-	-	31	7·85	-	-	4	1·01	-	-	2	0·51
Barnet	4,969	-	-	3	0·60	13	2·62	-	-	-	-	1	0·20
Berkhamstead	4,707	-	-	12	2·55	4	0·85	2	0·42	-	-	-	-
Buntingford	5,023	-	-	7	1·39	-	-	-	-	2	0·40	1	0·20
Hadham	5,795	-	-	5	0·86	1	0·17	-	-	-	-	2	0·35
Hatfield	8,592	-	-	9	1·05	8	0·93	1	0·12	-	-	3	0·35
Hemel Hempstead	6,565	-	-	5	0·76	7	1·07	1	0·15	-	-	1	0·15
*Hertford	7,660	-	-	42	-	-	-	-	-	-	-	1	-
*Hitchin	18,666	-	-	26	-	13	-	6	-	-	-	7	-
St. Albans	19,469	-	-	18	0·92	1	0·05	1	0·05	1	0·05	6	0·31
Ware	11,466	-	-	45	3·92	14	1·22	1	0·09	-	-	3	0·26
Watford	17,779	-	-	-	-	19	1·07	8	0·45	-	-	20	1·12
*Welwyn	2,419	-	-	-	-	1	-	-	-	-	-	-	-
County of Huntingdon.													
ADMINISTRATIVE COUNTY	55,583	-	-	110	1·98	20	0·36	10	0·18	-	-	21	0·38
AGGREGATE OF BOROUGH AND URBAN DISTRICTS.	23,655	-	-	41	1·73	12	0·51	6	0·25	-	-	8	0·34
AGGREGATE OF RURAL DISTRICTS.	31,928	-	-	69	2·16	8	0·25	4	0·13	-	-	13	0·41
BOROUGH AND URBAN DISTRICTS:—													
Godmanchester	2,133	-	-	1	0·47	2	0·94	-	-	-	-	1	0·47
Huntingdon	4,003	-	-	3	0·75	-	-	-	-	-	-	4	1·00
Old Fletton	5,005	-	-	7	1·40	1	0·20	1	0·20	-	-	2	0·40
Ramsey	5,328	-	-	14	2·63	4	0·75	3	0·56	-	-	-	-
St. Ives	3,015	-	-	2	0·66	2	0·66	-	-	-	-	-	-
St. Neots	4,171	-	-	14	3·36	3	0·72	2	0·48	-	-	1	0·24
RURAL DISTRICTS:—													
Huntingdon	6,938	-	-	25	3·60	1	0·14	-	-	-	-	4	0·58
Norman Cross	5,627	-	-	3	0·53	2	0·36	-	-	-	-	3	0·53
†Oundle (part of)	1,140	-	-	12	10·53	-	-	-	-	-	-	1	0·88
St. Ives	9,701	-	-	9	0·93	3	0·31	1	0·10	-	-	3	0·31
St. Neots	7,227	-	-	18	2·49	2	0·28	2	0·28	-	-	2	0·28
‡Stibbington (parish)	432	-	-	-	-	-	-	1	2·31	-	-	-	-
†Thrapston (part of)	863	-	-	2	2·32	-	-	-	-	-	-	-	-
County of Kent.													
ADMINISTRATIVE COUNTY	1,021,033	26	0·03	2392	2·34	1384	1·36	361	0·35	30	0·03	453	0·44
COUNTY BOROUGH:—													
Canterbury	24,628	-	-	24	0·98	91	3·71	11	0·45	-	-	8	0·33
AGGREGATE OF BOROUGH AND URBAN DISTRICTS.	708,853	26	0·04	1798	2·54	1056	1·49	235	0·36	20	0·03	303	0·43
AGGREGATE OF RURAL DISTRICTS.	312,180	-	-	594	1·90	328	1·05	106	0·34	10	0·03	150	0·48
BOROUGH AND URBAN DISTRICTS:—													
Ashford	13,670	-	-	4	0·29	24	1·76	1	0·07	-	-	4	0·29
Beckenham	31,693	1	0·03	59	1·86	67	2·11	12	0·38	1	0·03	11	0·35
Bexley	15,895	-	-	61	3·84	20	1·26	-	-	1	0·06	11	0·69
Broadstairs and St. Peter's	8,929	-	-	21	2·35	26	2·91	12	1·34	-	-	7	0·78

* The area of this district was altered during the year. No rates have been calculated.

† The remaining parts of the Rural Districts of Oundle and Thrapston are in the Administrative County of Northampton.

‡ This parish is administered by the Rural District Council of Barnack (Soke of Peterborough).

NOTIFICATIONS OF INFECTIOUS DISEASE AND ATTACK-RATES, 1911—continued.

	Population (1911 Census).	Small- pox.		Scarlet Fever.		Diph- theria.		Enteric Fever.		Puerperal Fever.		Ery- sipelas.	
		Cases.	Rate.	Cases.	Rate.	Cases.	Rate.	Cases.	Rate.	Cases.	Rate.	Cases.	Rate.
County of Kent— <i>continued.</i>													
BOROUGHS AND URBAN DISTRICTS:—													
Bromley	33,649	-	-	89	2'64	40	1'19	2	0'06	3	0'09	11	0'33
Chatham	42,250	1	0'02	145	3'43	73	1'73	15	0'35	-	-	31	0'73
Cheriton	7,577	-	-	30	3'96	1	0'13	-	-	-	-	1	0'13
Chislehurst	8,668	-	-	6	0'69	5	0'58	-	-	-	-	7	0'81
Dartford	23,609	13	0'55	17	0'72	18	0'76	24	1'02	1	0'04	2	0'08
Deal	11,297	-	-	6	0'53	2	0'18	7	0'62	1	0'09	-	-
Dover	43,647	-	-	70	1'61	32	0'73	4	0'09	3	0'07	14	0'32
Erith	27,755	-	-	94	3'39	35	1'26	5	0'18	-	-	20	0'72
Faversham	10,619	-	-	43	4'05	8	0'75	21	1'98	-	-	9	0'85
Folkestone	33,495	4	0'12	69	2'06	32	0'96	4	0'12	1	0'03	13	0'39
Footscray	8,494	-	-	16	1'88	16	1'88	2	0'24	-	-	4	0'47
Gillingham	52,252	-	-	84	1'60	114	2'18	15	0'29	1	0'02	29	0'55
Gravesend	28,117	-	-	122	4'35	44	1'57	5	0'18	1	0'04	10	0'36
Herne Bay	7,781	-	-	15	1'93	15	1'93	-	-	-	-	1	0'13
Hythe	6,387	2	0'31	7	1'10	4	0'63	-	-	1	0'16	3	0'47
Lydd	2,874	-	-	1	0'35	1	0'35	1	0'35	-	-	5	1'74
Maidstone	35,477	-	-	57	1'61	22	0'62	14	0'40	1	0'03	15	0'42
Margate	27,086	-	-	92	3'39	31	1'14	5	0'18	1	0'04	9	0'33
Milton Regis	7,478	-	-	48	6'42	8	1'07	6	0'80	-	-	5	0'67
New Romney	1,333	-	-	-	-	2	1'50	-	-	-	-	-	-
Northfleet	14,184	-	-	153	10'79	10	0'70	4	0'28	-	-	11	0'78
Penge	22,331	-	-	30	1'35	69	3'10	6	0'27	-	-	4	0'18
Queenborough	2,468	-	-	5	2'03	2	0'81	5	2'03	-	-	3	1'22
Ramsgate	29,605	-	-	31	1'05	13	0'44	34	1'15	1	0'03	6	0'20
Rochester	31,388	-	-	135	4'31	144	4'60	13	0'42	-	-	34	1'09
*Sandgate (part of)	2,370	-	-	-	-	-	-	-	-	-	-	-	-
Sandwich	3,040	-	-	4	1'32	-	-	-	-	-	-	-	-
Sevenoaks	9,183	-	-	15	1'63	-	-	2	0'22	-	-	2	0'22
Sheerness	17,494	-	-	67	3'83	10	0'57	10	0'57	-	-	1	0'06
Sittingbourne	8,382	-	-	84	10'02	4	0'48	3	0'36	-	-	2	0'24
Southborough	7,000	-	-	14	2'00	79	11'29	2	0'29	-	-	1	0'14
Tenterden	3,376	-	-	1	0'30	-	-	1	0'30	-	-	-	-
Tonbridge	14,797	5	0'34	9	0'61	11	0'74	5	0'34	-	-	3	0'20
Tonbridge Wells ..	35,703	-	-	65	1'82	69	1'93	3	0'08	3	0'08	3	0'08
Walmer	5,347	-	-	-	-	1	0'19	-	-	-	-	-	-
Whitstable	7,984	-	-	27	3'38	4	0'50	11	1'38	-	-	11	1'38
Wrotham	4,169	-	-	2	0'48	-	-	1	0'24	-	-	-	-
RURAL DISTRICTS:—													
Blean	7,597	-	-	8	1'05	4	0'53	1	0'13	-	-	2	0'26
Bridge	11,196	-	-	4	0'36	14	1'25	1	0'09	-	-	2	0'18
Bromley	21,958	-	-	18	0'82	14	0'64	5	0'23	1	0'05	22	1'00
Cranbrook	13,689	-	-	15	1'10	10	0'73	1	0'07	-	-	9	0'66
Dartford	39,910	-	-	151	3'78	37	0'93	21	0'53	3	0'08	26	0'65
Dover	8,299	-	-	8	0'96	5	0'60	1	0'12	-	-	2	0'24
East Ashford	13,618	-	-	26	1'91	10	0'73	3	0'22	-	-	2	0'15
Eastry	13,161	-	-	33	2'51	13	0'99	1	0'08	-	-	3	0'23
Elham	7,442	-	-	36	4'84	16	2'15	-	-	1	0'13	5	0'67
Faversham	14,129	-	-	20	1'42	7	0'50	14	0'99	-	-	5	0'35
Hollingbourne	12,846	-	-	15	1'17	3	0'23	2	0'16	1	0'08	4	0'31
Hoo	3,968	-	-	6	1'51	-	-	15	3'78	-	-	3	0'76
Isle of Thanet	12,929	-	-	21	1'62	53	4'10	12	0'92	-	-	6	0'46
Maidstone	16,399	-	-	45	2'74	7	0'43	-	-	-	-	8	0'49
Malling	24,233	-	-	23	0'95	27	1'11	8	0'33	1	0'04	7	0'29
Milton	12,454	-	-	41	3'29	3	0'24	5	0'40	-	-	2	0'16
Romney Marsh	2,797	-	-	5	1'79	-	-	-	-	-	-	1	0'36
Sevenoaks	24,030	-	-	15	0'62	39	1'62	-	-	1	0'04	17	0'71
Sheppey	4,427	-	-	20	4'52	-	-	1	0'23	1	0'23	3	0'68
Strood	15,360	-	-	74	4'82	24	1'56	10	0'65	-	-	8	0'52
Tenterden	6,005	-	-	3	0'50	-	-	1	0'17	-	-	2	0'33
Tonbridge	17,771	-	-	5	0'28	42	2'36	3	0'17	1	0'06	8	0'45
West Ashford	7,964	-	-	2	0'25	-	-	1	0'13	-	-	3	0'38
County of Lancaster.													
ADMINISTRATIVE COUNTY	1,739,524	21	0'01	5,488	3'15	1,530	0'88	1,073	0'62	115	0'07	1,326	0'76
COUNTY BOROUGH:—													
Barrow in Furness ..	63,775	1	0'02	384	6'02	144	2'26	19	0'30	9	0'14	38	0'60
Blackburn	133,064	-	-	345	2'60	106	0'80	49	0'37	9	0'07	77	0'58
Blackpool	58,376	-	-	86	1'47	46	0'79	41	0'70	6	0'10	25	0'43
Bolton	180,885	-	-	651	3'60	172	0'95	89	0'49	10	0'06	123	0'68

* The remaining part of the Urban District of Sandgate forms part of the Borough of Folkestone.

NOTIFICATIONS OF INFECTIOUS DISEASE AND ATTACK-RATES, 1911—continued.

	Population (1911 Census).	Small- pox.		Scarlet Fever.		Diph- theria.		Enteric Fever.		Puerperal Fever.		Ery- sipelas.	
		Cases.	Rate.	Cases.	Rate.	Cases.	Rate.	Cases.	Rate.	Cases.	Rate.	Cases.	Rate.
County of Lancaster —continued.													
COUNTY BOROUGHs:—													
Bootle	69,881	1	0'01	238	3'40	86	1'23	16	0'23	5	0'07	33	0'47
*Burnley	106,337	—	—	262	2'46	140	1'32	29	0'27	9	0'08	108	1'02
*Bury	58,649	30	0'51	220	3'76	44	0'75	25	0'43	6	0'10	32	0'55
†Liverpool	746,566	3	0'00	3,663	4'91	1,127	1'51	152	0'20	53	0'07	949	1'27
†Manchester	714,427	—	—	2,302	3'22	578	0'81	295	0'41	142	0'20	483	0'68
Oldham	147,495	1	0'01	447	3'03	87	0'59	20	0'14	20	0'14	126	0'86
Preston	117,113	2	0'02	374	3'20	231	1'98	114	0'98	6	0'05	100	0'86
Rochdale	91,437	—	—	305	3'34	40	0'44	6	0'07	10	0'11	62	0'68
St. Helens	96,566	—	—	549	5'68	140	1'45	202	2'09	11	0'11	115	1'19
Salford	231,380	—	—	916	3'97	376	1'63	110	0'48	26	0'11	217	0'94
Southport	51,650	—	—	98	1'90	56	1'09	6	0'12	3	0'06	15	0'29
Warrington	72,178	—	—	110	1'52	88	1'22	41	0'57	9	0'12	71	0'98
Wigan	89,171	7	0'08	175	1'96	66	0'74	150	1'68	7	0'08	85	0'95
AGGREGATE OF BOROUGHs AND URBAN DISTRICTS.	1,498,904	20	0'01	4,688	3'13	1,260	0'84	958	0'64	103	0'07	1,195	0'80
AGGREGATE OF RURAL DISTRICTS.	240,620	1	0'00	800	3'32	270	1'12	115	0'48	12	0'05	131	0'54
BOROUGHs AND URBAN DISTRICTS:—													
Abram	6,893	—	—	10	1'45	11	1'60	29	4'21	2	0'29	19	2'76
Accrington	45,031	—	—	94	2'09	25	0'56	16	0'36	3	0'07	42	0'93
Adlington	4,457	—	—	3	0'67	9	2'02	—	—	—	—	3	0'67
Allerton	1,312	—	—	8	6'10	3	2'29	—	—	—	—	—	—
Ashton in Makerfield	21,540	—	—	124	5'76	53	2'46	51	2'37	1	0'05	25	1'16
Ashton under Lyne	45,179	1	0'02	124	2'75	29	0'64	32	0'71	1	0'02	43	0'95
Aspull	8,276	—	—	11	1'33	7	0'85	82	9'91	2	0'24	10	1'21
Atherton	18,982	—	—	67	3'53	18	0'95	7	0'37	2	0'11	33	1'74
Audenshaw	7,978	—	—	65	8'15	2	0'25	1	0'13	—	—	4	0'50
Bacup	22,324	—	—	10	0'45	20	0'90	5	0'22	—	—	11	0'49
Barrowford	5,527	—	—	6	1'09	—	—	1	0'18	—	—	7	1'27
Billinge	4,904	—	—	36	7'34	1	0'20	—	—	—	—	3	0'61
Birkdale	18,001	—	—	33	1'83	17	0'94	5	0'28	1	0'06	2	0'11
Bispham with Norbreck	2,244	—	—	1	0'45	5	2'23	1	0'45	—	—	—	—
Blackrod	3,896	—	—	3	0'77	1	0'26	8	2'05	—	—	4	1'03
Brierfield	8,260	—	—	8	0'97	4	0'48	8	0'97	—	—	14	1'70
Carnforth	3,142	—	—	14	4'46	—	—	2	0'64	1	0'32	—	—
Chadderton	28,305	1	0'04	60	2'13	13	0'46	11	0'39	1	0'04	21	0'74
Childwall	198	—	—	—	—	1	5'05	—	—	—	—	2	10'10
Chorley	30,317	—	—	224	7'39	40	1'32	18	0'59	1	0'03	17	0'56
Church	6,891	—	—	21	3'05	5	0'73	5	0'73	—	—	6	0'87
Clayton le Moors	8,871	—	—	2	0'23	5	0'56	10	1'13	—	—	7	0'79
Clitheroe	12,500	—	—	9	0'72	15	1'20	2	0'16	2	0'16	5	0'40
Colne	25,693	—	—	71	2'76	18	0'70	10	0'39	1	0'04	12	0'47
Crompton	14,758	—	—	25	1'69	23	1'56	1	0'07	1	0'07	12	0'81
Croston	2,041	—	—	22	10'78	4	1'96	4	1'96	—	—	2	0'98
Dalton in Furness	10,765	—	—	26	2'42	6	0'56	1	0'09	1	0'09	11	1'02
Darwen	40,344	—	—	39	0'97	32	0'79	9	0'22	2	0'05	16	0'40
Denton	16,880	—	—	47	2'78	8	0'47	8	0'47	2	0'12	11	0'65
Droylsden	13,259	—	—	31	2'34	15	1'13	11	0'83	2	0'15	10	0'75
Eccles	41,946	—	—	130	3'09	36	0'86	12	0'29	3	0'07	14	0'33
Failsworth	16,000	—	—	11	0'69	11	0'69	4	0'25	5	0'31	8	0'50
Farnworth	28,142	—	—	101	3'59	7	0'25	23	0'82	—	—	28	1'00
Fleetwood	15,876	—	—	83	5'23	21	1'32	1	0'06	—	—	7	0'44
Formby	5,950	—	—	20	3'36	9	1'51	—	—	—	—	4	0'67
Fulwood	6,578	—	—	41	6'23	10	1'52	2	0'30	—	—	1	0'15
Golborne	6,935	—	—	4	0'58	11	1'59	4	0'58	—	—	10	1'44
Grange	2,232	—	—	1	0'45	—	—	—	—	—	—	—	—
Great Crosby	12,274	—	—	39	3'18	16	1'30	4	0'33	—	—	13	1'06
Great Harwood	13,817	—	—	21	1'52	3	0'22	3	0'22	—	—	9	0'65
Haslingden	18,723	—	—	88	4'70	8	0'43	13	0'69	—	—	28	1'50
Haydock	9,649	—	—	137	14'20	11	1'14	9	0'93	—	—	12	1'24
Heaton Norris	11,240	—	—	61	5'43	4	0'36	—	—	1	0'09	3	0'27
Heysham	3,350	—	—	16	4'78	4	1'19	—	—	—	—	1	0'30
Heywood	26,698	—	—	88	3'30	6	0'23	7	0'26	5	0'19	20	0'75
Hindley	24,106	—	—	68	2'83	31	1'29	19	0'79	4	0'17	25	1'04
Horwich	16,286	—	—	30	1'84	12	0'74	9	0'55	1	0'06	24	1'47
Hurst	7,858	3	0'38	10	1'27	4	0'51	4	0'51	—	—	9	1'15

* On 9th November, 1911, the boundaries of the County Boroughs of Burnley and Bury were extended and now include parts of the Rural District of Burnley and the Urban District of Radcliffe respectively. Allowance has been made for these alterations in calculating the rates for the four districts concerned.

† 27 cases of Typhus were notified at Liverpool, and 8 cases at Manchester.

NOTIFICATIONS OF INFECTIOUS DISEASE AND ATTACK-RATES, 1911—continued.

	Population (1911 Census).	Small- pox.		Scarlet Fever.		Diph- theria.		Enteric Fever.		Puerperal Fever.		Ery- sipelas.	
		Cases.	Rate.	Cases.	Rate.	Cases.	Rate.	Cases.	Rate.	Cases.	Rate.	Cases.	Rate.
County of Lancaster —continued.													
BOROUGH AND URBAN DISTRICTS:—													
Huyton with Roby ..	4,559	-	-	12	2'03	7	1'54	1	0'22	-	-	4	0'88
Ince in Makerfield ..	22,038	-	-	52	2'36	18	0'82	30	1'36	2	0'09	36	1'64
Irlam	6,309	-	-	14	2'22	23	3'65	2	0'32	2	0'32	14	2'22
Kearsley	9,676	-	-	21	2'17	1	0'10	16	1'65	2	0'21	3	0'31
Kirkham	3,793	-	-	3	0'79	11	2'90	7	1'85	-	-	1	0'26
Lancaster	41,414	-	-	316	7'65	18	0'44	15	0'36	4	0'10	27	0'65
Lathom and Burscough ..	7,235	-	-	21	2'90	22	3'04	13	1'80	2	0'28	7	0'97
*Lees	3,650	-	-	3	-	3	-	1	-	-	-	-	-
Leigh	44,109	-	-	128	2'90	51	1'16	23	0'52	6	0'14	35	0'79
Leyland	8,090	-	-	75	9'27	12	1'48	2	0'25	1	0'12	12	1'48
Litherland	14,796	4	0'27	32	2'16	11	0'74	-	-	-	-	8	0'54
Littleborough	11,705	-	-	14	1'20	-	-	-	-	-	-	8	0'68
Little Crosby	844	-	-	-	-	-	-	-	-	-	-	-	-
Little Hulton	8,113	-	-	22	2'71	4	0'49	2	0'25	-	-	4	0'49
Little Lever	5,197	-	-	10	1'92	2	0'38	4	0'77	-	-	2	0'38
Little Woolton	1,102	-	-	1	0'91	-	-	-	-	-	-	-	-
Longridge	4,340	-	-	6	1'38	3	0'69	2	0'46	1	0'23	1	0'23
Lytham	9,464	-	-	12	1'27	2	0'21	4	0'42	-	-	1	0'11
Middleton	27,983	6	0'21	47	1'68	6	0'21	3	0'11	2	0'07	15	0'54
Milnrow	8,584	-	-	12	1'40	-	-	3	0'35	1	0'12	11	1'28
Morecambe	12,133	-	-	18	1'48	5	0'41	1	0'08	1	0'08	8	0'66
Mossley	13,205	-	-	39	2'95	3	0'23	8	0'61	-	-	2	0'15
Much Woolton	4,320	-	-	25	5'79	-	-	1	0'23	-	-	-	-
Nelson	39,485	-	-	28	0'71	17	0'43	6	0'15	1	0'03	31	0'78
Newton in Makerfield ..	18,462	-	-	53	2'87	38	2'06	2	0'11	7	0'38	43	2'33
Norden	3,797	-	-	5	1'32	1	0'26	2	0'53	-	-	1	0'26
Ormskirk	7,409	-	-	7	0'94	5	0'67	6	0'81	1	0'13	8	1'08
Orrell	6,318	-	-	43	6'81	1	0'16	12	1'90	-	-	10	1'58
Oswaldtwistle	15,720	-	-	32	2'04	15	0'95	10	0'64	-	-	8	0'51
Padiham	13,637	-	-	11	0'81	10	0'73	3	0'22	1	0'07	10	0'73
Poulton le Fylde	2,424	-	-	7	2'89	-	-	-	-	-	-	-	-
Preesall with Hackinsall	1,718	-	-	3	1'75	-	-	1	0'58	-	-	1	0'58
Prescot	8,154	-	-	38	4'66	3	0'37	-	-	2	0'25	8	0'98
Prestwich	17,195	-	-	61	3'55	5	0'29	5	0'29	3	0'17	7	0'41
†Radcliffe	26,085	-	-	144	5'54	32	1'23	12	0'46	2	0'08	35	1'35
Rainford	3,503	-	-	1	0'29	2	0'57	-	-	-	-	1	0'29
Ramsbottom	15,147	-	-	44	2'90	17	1'12	17	1'12	-	-	-	-
Rawtenstall	30,516	-	-	13	0'43	17	0'56	4	0'13	-	-	22	0'72
Rishton	7,441	-	-	30	4'03	14	1'88	-	-	1	0'13	17	2'28
Royton	17,069	-	-	96	5'62	1	0'06	3	0'18	3	0'18	19	1'11
St. Anne's on the Sea ..	9,840	-	-	55	5'59	7	0'71	3	0'30	-	-	1	0'10
Skelmersdale	6,822	-	-	12	1'76	8	1'17	55	8'06	2	0'29	2	0'29
Standish with Langtree	7,280	-	-	3	0'41	9	1'24	28	3'85	1	0'14	10	1'37
Stretford	42,496	-	-	143	3'35	38	0'89	10	0'23	2	0'05	20	0'47
Swinton and Pendlebury	30,759	-	-	41	1'33	45	1'46	38	1'23	-	-	37	1'20
Thornton	4,669	-	-	38	8'14	2	0'43	1	0'21	-	-	1	0'21
Tottington	6,769	-	-	46	6'80	1	0'15	1	0'15	-	-	3	0'44
Trawden	2,963	-	-	2	0'67	4	1'35	-	-	-	-	2	0'67
Turton	12,651	-	-	59	4'66	3	0'24	-	-	-	-	8	0'63
Tyldesley with Shakerley	15,582	-	-	64	4'11	20	1'28	38	2'44	1	0'06	18	1'16
Ulverston	9,532	-	-	48	5'03	10	1'05	1	0'10	-	-	5	0'52
Upholland	5,233	-	-	15	2'87	1	0'19	12	2'29	-	-	9	1'72
Urmston	7,915	-	-	33	4'17	15	1'90	-	-	-	-	3	0'38
Walton le Dale	12,352	-	-	65	5'26	34	2'75	14	1'13	-	-	6	0'49
Wardle	4,720	-	-	16	3'39	-	-	1	0'21	-	-	1	0'21
Waterloo with Seaforth	26,399	5	0'19	69	2'61	21	0'80	5	0'19	-	-	17	0'64
Westhoughton	15,046	-	-	84	5'58	7	0'47	15	1'00	2	0'13	21	1'40
Whitefield	6,967	-	-	20	2'87	4	0'57	1	0'14	2	0'29	4	0'57
Whitworth	8,872	-	-	26	2'93	18	2'03	5	0'56	-	-	10	1'13
Widnes	31,544	-	-	164	5'20	32	1'01	52	1'65	2	0'06	24	0'76
Withnell	3,400	-	-	20	5'88	2	0'59	1	0'29	1	0'29	-	-
Worsley	13,906	-	-	23	1'65	5	0'36	4	0'29	-	-	5	0'36
RURAL DISTRICTS:—													
Barton upon Irwell ..	9,270	-	-	22	2'37	10	1'08	2	0'22	-	-	6	0'65
Blackburn	9,436	-	-	11	1'17	10	1'06	1	0'11	2	0'21	3	0'32
†Burnley	20,292	-	-	46	2'27	19	0'94	5	0'25	2	0'10	10	0'49
Bury	9,043	1	0'11	47	5'20	10	1'11	4	0'44	2	0'22	4	0'44
Chorley	21,494	-	-	152	7'07	21	0'98	10	0'47	1	0'05	8	0'37
Clitheroe	6,342	-	-	8	1'26	2	0'32	1	0'16	-	-	4	0'63

* The area of this district was altered during the year. No rates have been calculated.

† See note to Burnley County Borough on previous page.

NOTIFICATIONS OF INFECTIOUS DISEASE AND ATTACK-RATES, 1911—continued.

	Population (1911 Census).	Small- pox.		Scarlet Fever.		Diph- theria.		Enteric Fever.		Puerperal Fever.		Ery- sipelas.	
		Cases.	Rate.	Cases.	Rate.	Cases.	Rate.	Cases.	Rate.	Cases.	Rate.	Cases.	Rate.
County of Lancaster —continued.													
RURAL DISTRICTS:—													
Fylde	11,577	—	—	59	5'10	29	2'50	6	0'52	—	—	8	0'69
Garstang	10,691	—	—	36	3'37	5	0'47	8	0'75	—	—	4	0'37
Lancaster	9,085	—	—	15	1'65	3	0'33	4	0'44	—	—	—	—
Leigh	10,077	—	—	72	7'14	29	2'88	5	0'50	—	—	10	0'99
*Limehurst	10,567	—	—	6	—	9	—	—	—	1	—	6	—
Lunesdale	6,883	—	—	23	3'34	4	0'58	2	0'29	—	—	1	0'15
Preston	20,933	—	—	64	3'06	18	0'86	13	0'62	1	0'05	8	0'38
Sefton	5,953	—	—	20	3'36	2	0'34	—	—	—	—	4	0'67
Ulverston	17,020	—	—	48	2'82	6	0'35	1	0'06	—	—	9	0'53
Warrington	13,747	—	—	20	1'45	14	1'02	5	0'36	2	0'15	11	0'80
West Lancashire	20,684	—	—	60	2'90	42	2'03	12	0'58	—	—	9	0'44
Whiston	21,199	—	—	62	2'92	21	0'99	32	1'51	—	—	15	0'71
Wigan.. .. .	6,327	—	—	29	4'58	16	2'53	4	0'63	1	0'16	11	1'74
County of Leicester.													
ADMINISTRATIVE COUNTY	249,361	—	—	1363	5'47	301	1'21	98	0'39	8	0'03	132	0'53
COUNTY BOROUGH:—													
Leicester	227,242	—	—	1305	5'75	245	1'08	48	0'21	19	0'08	143	0'63
AGGREGATE OF BOROUGHES AND URBAN DISTRICTS.	98,550	—	—	824	6'33	141	1'43	51	0'52	5	0'05	53	0'54
AGGREGATE OF RURAL DISTRICTS.	150,811	—	—	739	4'90	160	1'06	47	0'31	3	0'02	79	0'52
BOROUGHES AND URBAN DISTRICTS:—													
Ashby de la Zouch	4,927	—	—	2	0'41	12	2'44	3	0'61	—	—	4	0'81
Ashby Wolds	2,783	—	—	22	7'91	11	3'95	1	0'36	1	0'36	2	0'72
Coalville	18,550	—	—	31	1'67	19	1'02	14	0'75	1	0'05	6	0'32
Hinckley	12,838	—	—	428	33'34	5	0'39	16	1'25	—	—	13	1'01
Loughborough	22,992	—	—	69	3'00	11	0'48	10	0'44	2	0'09	9	0'39
Market Harborough	8,853	—	—	17	1'92	23	2'60	—	—	—	—	5	0'56
Melton Mowbray	9,203	—	—	8	0'87	36	3'91	1	0'11	—	—	5	0'54
Quorndon	2,364	—	—	1	0'42	1	0'42	5	2'12	—	—	1	0'42
Shepshed	5,542	—	—	5	0'90	11	1'98	1	0'18	—	—	1	0'18
Thurmaston	1,846	—	—	3	1'63	1	0'54	—	—	—	—	—	—
Wigston Magna	8,652	—	—	38	4'39	11	1'27	—	—	1	0'12	7	0'81
RURAL DISTRICTS:—													
Ashby de la Zouch	16,257	—	—	36	2'21	25	1'54	6	0'37	1	0'06	12	0'74
Barrow upon Soar	23,740	—	—	119	5'01	26	1'10	3	0'13	1	0'04	21	0'88
Belvoir	3,256	—	—	18	5'53	—	—	—	—	—	—	—	—
Billesdon	6,913	—	—	12	1'74	1	0'14	2	0'29	—	—	3	0'43
Blaby	19,115	—	—	88	4'60	20	1'05	9	0'47	—	—	11	0'58
Castle Donington	6,418	—	—	71	11'06	1	0'16	—	—	—	—	1	0'16
Hallaton	1,867	—	—	—	—	—	—	—	—	—	—	—	—
Hinckley	13,827	—	—	210	15'19	12	0'87	13	0'94	—	—	5	0'36
Loughborough	4,579	—	—	13	2'84	15	3'28	3	0'66	—	—	2	0'44
Lutterworth	9,932	—	—	15	1'51	10	1'01	1	0'10	—	—	4	0'40
Market Bosworth	21,862	—	—	106	4'85	19	0'87	3	0'14	—	—	16	0'73
Market Harborough	7,773	—	—	17	2'19	23	2'96	4	0'51	—	—	—	—
Melton Mowbray	15,272	—	—	34	2'23	8	0'52	3	0'20	1	0'07	4	0'26
County of Lincoln, Parts of Holland.													
ADMINISTRATIVE COUNTY	82,860	—	—	91	1'10	51	0'62	24	0'29	1	0'01	26	0'31
AGGREGATE OF BOROUGHES AND URBAN DISTRICTS.	37,240	—	—	50	1'34	35	0'94	15	0'40	—	—	18	0'48
AGGREGATE OF RURAL DISTRICTS.	45,620	—	—	41	0'90	16	0'35	9	0'20	1	0'02	8	0'18
BOROUGHES AND URBAN DISTRICTS:—													
Boston	16,679	—	—	33	1'98	17	1'02	10	0'60	—	—	13	0'78
Holbeach	5,259	—	—	4	0'76	7	1'33	—	—	—	—	—	—
Long Sutton	2,837	—	—	2	0'70	3	1'05	—	—	—	—	—	—
Spalding	10,309	—	—	11	1'07	8	0'78	5	0'49	—	—	5	0'49
Sutton Bridge	2,156	—	—	—	—	—	—	—	—	—	—	—	—

* The area of this district was altered during the year. No rates have been calculated.

NOTIFICATIONS OF INFECTIOUS DISEASE AND ATTACK-RATES, 1911—*continued.*

	Population (1911 Census).	Small- pox.		Scarlet Fever.		Diph- theria.		Enteric Fever.		Puerperal Fever.		Ery- sipelas.	
		Cases.	Rate.	Cases.	Rate.	Cases.	Rate.	Cases.	Rate.	Cases.	Rate.	Cases.	Rate.
County of Lincoln, Parts of Holland— continued.													
RURAL DISTRICTS:—													
Boston	21,059	-	-	22	1'04	8	0'38	9	0'43	-	-	7	0'33
Crowland	2,683	-	-	-	-	1	0'37	-	-	-	-	-	-
East Elloe	8,690	-	-	-	-	6	0'69	-	-	1	0'12	-	-
*Spalding	13,188	-	-	19	1'44	1	0'08	-	-	-	-	1	0'08
County of Lincoln, Parts of Kesteven.													
ADMINISTRATIVE COUNTY	111,332	-	-	214	1'92	110	0'99	27	0'24	4	0'04	54	0'49
AGGREGATE OF BOROUGHES AND URBAN DISTRICTS.	43,989	-	-	75	1'70	68	1'55	16	0'36	-	-	21	0'48
AGGREGATE OF RURAL DISTRICTS.	67,343	-	-	139	2'06	42	0'62	11	0'16	4	0'06	33	0'49
BOROUGHES AND URBAN DISTRICTS:—													
Bourne	4,344	-	-	5	1'15	-	-	-	-	-	-	2	0'46
Bracebridge	2,283	-	-	8	3'50	2	0'88	-	-	-	-	3	1'31
Grantham	20,074	-	-	30	1'49	47	2'34	3	0'15	-	-	14	0'70
Ruskington	1,214	-	-	5	4'12	1	0'82	-	-	-	-	1	0'82
Sleaford	8,428	-	-	8	1'24	8	1'24	12	1'87	-	-	-	-
Stamford	9,616	-	-	19	1'97	10	1'04	1	0'10	-	-	1	0'10
RURAL DISTRICTS:—													
Bourne	13,391	-	-	53	3'96	4	0'30	3	0'22	1	0'07	11	0'82
Branston	14,913	-	-	23	1'54	6	0'40	1	0'07	-	-	5	0'34
Claypole	7,968	-	-	9	1'13	4	0'50	3	0'38	1	0'13	7	0'88
Grantham	12,257	-	-	17	1'39	17	1'39	-	-	1	0'08	6	0'49
Sleaford	17,270	-	-	33	1'91	10	0'58	4	0'23	1	0'05	4	0'23
Uffington	1,544	-	-	4	2'59	1	0'65	-	-	-	-	-	-
County of Lincoln, Parts of Lindsey.													
ADMINISTRATIVE COUNTY	237,864	-	-	398	1'67	264	1'11	107	0'45	6	0'03	99	0'42
COUNTY BOROUGHES:—													
Grimsby	74,663	-	-	237	3'17	140	1'87	79	1'06	1	0'01	27	0'36
Lincoln	57,294	-	-	223	3'89	147	2'56	47	0'82	1	0'02	45	0'78
AGGREGATE OF BOROUGHES AND URBAN DISTRICTS.	96,133	-	-	200	2'08	149	1'55	56	0'58	4	0'04	57	0'59
AGGREGATE OF RURAL DISTRICTS.	141,731	-	-	198	1'40	115	0'81	51	0'36	2	0'01	42	0'30
BOROUGHES AND URBAN DISTRICTS:—													
Alford	2,394	-	-	23	9'61	1	0'42	-	-	-	-	3	1'25
Barton upon Humber ..	6,676	-	-	7	1'05	1	0'15	-	-	-	-	10	1'50
Brigg	3,343	-	-	2	0'60	15	4'49	2	0'60	-	-	2	0'60
Broughton	1,382	-	-	-	-	4	2'89	3	2'17	-	-	-	-
Bramby and Frodingham	2,933	-	-	1	0'34	-	-	1	0'34	-	-	-	-
Cleethorpe with Thrunscote.	21,419	-	-	89	4'16	74	3'45	14	0'65	-	-	14	0'65
Crowle	2,853	-	-	1	0'35	1	0'35	-	-	-	-	3	1'05
Gainsborough	20,589	-	-	6	0'29	7	0'34	3	0'15	-	-	8	0'39
Horncastle	3,900	-	-	-	-	33	8'46	1	0'26	1	0'26	1	0'26
Louth	9,883	-	-	16	1'62	7	0'71	4	0'40	-	-	4	0'40
Mablethorpe	1,232	-	-	7	5'68	2	1'62	-	-	-	-	1	0'81
Market Rasen	2,296	-	-	9	3'92	-	-	-	-	-	-	1	0'44
Roxby cum Risby	378	-	-	2	5'29	-	-	-	-	-	-	-	-
Scunthorpe	10,170	-	-	17	1'67	1	0'10	-	-	3	0'29	5	0'49
Skegness	3,775	-	-	18	4'77	-	-	-	-	-	-	4	1'06
Winterton	1,426	-	-	-	-	1	0'70	28	19'64	-	-	-	-
Woodhall Spa	1,484	-	-	2	1'35	2	1'35	-	-	-	-	1	0'67

* One case of Typhus was notified.

NOTIFICATIONS OF INFECTIOUS DISEASE AND ATTACK-RATES, 1911—continued.

	Population (1911 Census).	Small- pox.		Scarlet Fever.		Diph- theria.		Enteric Fever.		Puerperal Fever.		Ery- sipelas.	
		Cases.	Rate.	Cases.	Rate.	Cases.	Rate.	Cases.	Rate.	Cases.	Rate.	Cases.	Rate.
County of Lincoln, Parts of Lindsey— continued.													
RURAL DISTRICTS:—													
Caistor	13,147	-	-	29	2'21	8	0'61	5	0'38	-	-	1	0'08
Gainsborough	14,742	-	-	20	1'36	11	0'75	11	0'75	-	-	8	0'54
Glanford Brigg	29,898	-	-	40	1'34	18	0'60	13	0'43	2	0'07	8	0'27
Grimsby	10,629	-	-	22	2'07	12	1'13	10	0'94	-	-	3	0'28
Horncastle	13,102	-	-	10	0'76	14	1'07	1	0'08	-	-	1	0'08
Isle of Axholme	6,816	-	-	1	0'15	1	0'15	-	-	-	-	-	-
Louth	18,285	-	-	12	0'66	9	0'49	1	0'05	-	-	3	0'16
Sibsey	2,985	-	-	1	0'34	-	-	-	-	-	-	1	0'34
Spilsby	21,014	-	-	36	1'71	22	1'05	8	0'38	-	-	10	0'48
Welton	11,113	-	-	27	2'43	20	1'80	2	0'18	-	-	7	0'63
County of Middlesex.													
ADMINISTRATIVE COUNTY	1,126,694	1	0'00	2,453	2'18	1,430	1'27	181	0'16	70	0'06	724	0'64
AGGREGATE OF BOROUGHES AND URBAN DISTRICTS.	1,078,556	1	0'00	2,280	2'12	1,357	1'26	170	0'16	68	0'06	705	0'65
AGGREGATE OF RURAL DISTRICTS.	48,138	-	-	173	3'52	73	1'48	11	0'22	2	0'04	19	0'39
BOROUGHES AND URBAN DISTRICTS:—													
Acton	57,523	-	-	229	3'96	118	2'04	18	0'31	3	0'05	37	0'64
Brentford	16,584	-	-	50	3'01	33	1'99	5	0'30	1	0'06	9	0'54
Chiswick	38,705	-	-	99	2'55	41	1'06	15	0'39	-	-	40	1'03
Ealing	61,235	-	-	127	2'06	91	1'47	6	0'10	3	0'05	30	0'49
Edmonton	64,820	-	-	70	1'08	46	0'71	18	0'28	2	0'03	69	1'06
Enfield	56,344	-	-	111	1'96	55	0'97	8	0'14	1	0'02	49	0'87
Feltham	5,135	-	-	9	1'75	3	0'58	4	0'78	-	-	11	2'14
Finchley	39,425	-	-	154	3'87	57	1'43	3	0'08	3	0'08	23	0'58
Friern Barnet	14,925	-	-	19	1'27	9	0'60	2	0'13	2	0'13	8	0'54
Greenford	1,064	-	-	-	-	-	-	-	-	-	-	-	-
Hampton	9,221	-	-	18	1'95	24	2'60	3	0'33	1	0'11	6	0'65
Hampton Wick	2,417	-	-	2	0'83	10	4'14	-	-	-	-	1	0'41
Hanwell	19,131	-	-	58	3'03	41	2'14	8	0'42	2	0'10	16	0'84
Harrow on the Hill	17,076	-	-	50	2'93	18	1'05	2	0'12	3	0'18	10	0'59
Hayes	4,261	-	-	3	0'70	5	1'17	-	-	-	-	2	0'47
Hendon	38,806	-	-	105	2'68	34	0'87	3	0'08	1	0'03	16	0'41
Heston and Isleworth	43,316	-	-	73	1'68	25	0'57	20	0'46	3	0'07	22	0'51
Hornsey	84,602	1	0'01	179	2'11	134	1'58	7	0'08	2	0'02	40	0'47
Kingsbury	821	-	-	-	-	1	1'22	-	-	-	-	-	-
Ruislip Northwood	6,217	-	-	6	0'97	-	-	-	-	-	-	1	0'16
Southall Norwood	26,327	-	-	52	1'98	22	0'84	1	0'04	-	-	5	0'19
Southgate	33,613	-	-	49	1'46	21	0'62	5	0'15	2	0'06	21	0'62
Staines	6,756	-	-	9	1'33	7	1'04	1	0'15	-	-	-	-
Sunbury on Thames	4,607	-	-	1	0'22	4	0'87	-	-	-	-	9	1'95
Teddington	17,840	-	-	25	1'40	45	2'52	-	-	2	0'11	11	0'62
Tottenham	137,457	-	-	263	1'91	125	0'91	19	0'14	13	0'09	106	0'77
Twickenham	29,374	-	-	43	1'46	97	3'29	-	-	1	0'03	8	0'27
Uxbridge	10,374	-	-	21	2'02	2	0'19	-	-	2	0'19	2	0'19
Wealdstone	11,923	-	-	31	2'60	8	0'67	1	0'08	1	0'08	10	0'84
Wembley	10,697	-	-	10	0'93	5	0'47	4	0'37	-	-	2	0'19
Willesden	154,267	-	-	326	2'11	192	1'24	13	0'08	16	0'10	118	0'76
Wood Green	49,372	-	-	81	1'63	84	1'69	3	0'06	4	0'08	23	0'46
*Yiewsley	4,321	-	-	7	2'15	-	-	1	0'31	-	-	-	-
RURAL DISTRICTS:—													
Hendon	14,161	-	-	67	4'73	26	1'84	1	0'07	-	-	5	0'35
South Mimms	2,805	-	-	7	2'50	2	0'71	-	-	-	-	-	-
Staines	21,932	-	-	83	3'78	18	0'82	8	0'36	1	0'05	12	0'55
*Uxbridge	9,240	-	-	16	1'55	27	2'62	2	0'19	1	0'10	2	0'19

* On 1st April, 1911, the Parish of Yiewsley in the Rural District of Uxbridge was constituted the Urban District of Yiewsley. Allowance has been made for this in the calculation of the above rates.

NOTIFICATIONS OF INFECTIOUS DISEASE AND ATTACK-RATES, 1911—continued.

	Population (1911 Census).	Small- pox.		Scarlet Fever.		Diph- theria.		Enteric Fever.		Puerperal Fever.		Ery- sipelas.	
		Cases.	Rate.	Cases.	Rate.	Cases.	Rate.	Cases.	Rate.	Cases.	Rate.	Cases.	Rate.
County of Norfolk.													
ADMINISTRATIVE COUNTY	321,748	-	-	383	1'19	239	0'90	108	0'34	4	0'01	103	0'32
COUNTY BOROUGH:—													
Great Yarmouth	55,808	12	0'21	139	2'49	45	0'81	16	0'29	4	0'07	36	0'64
Norwich	121,493	-	-	667	5'50	261	2'15	41	0'34	3	0'02	50	0'41
AGGREGATE OF BOROUGH AND URBAN DISTRICTS.	60,889	-	-	61	1'00	29	0'48	29	0'48	1	0'02	28	0'46
AGGREGATE OF RURAL DISTRICTS.	260,859	-	-	322	1'23	260	1'00	79	0'30	3	0'01	75	0'29
BOROUGH AND URBAN DISTRICTS:—													
Cromer	4,074	-	-	5	1'23	4	0'98	6	1'47	-	-	-	-
Diss	3,769	-	-	-	-	2	0'53	-	-	-	-	2	0'53
Downham Market	2,497	-	-	1	0'40	1	0'40	1	0'40	-	-	2	0'80
East Dereham	5,729	-	-	8	1'40	-	-	-	-	-	-	-	-
King's Lynn	20,205	-	-	12	0'60	10	0'50	18	0'89	-	-	11	0'55
New Hunstanton	2,510	-	-	2	0'80	1	0'40	-	-	-	-	-	-
North Walsham	4,254	-	-	1	0'24	-	-	-	-	-	-	2	0'47
Sheringham	3,376	-	-	-	-	1	0'30	-	-	1	0'30	7	2'07
Swaffham	3,234	-	-	-	-	-	-	1	0'31	-	-	-	-
Thetford	4,778	-	-	-	-	3	0'63	-	-	-	-	1	0'21
* Walsoken	3,898	-	-	10	2'57	6	1'54	3	0'77	-	-	2	0'51
Wells	2,565	-	-	22	8'58	1	0'39	-	-	-	-	1	0'39
RURAL DISTRICTS:—													
Aylsham	17,346	-	-	6	0'35	8	0'46	1	0'06	-	-	2	0'12
Blofield	12,159	-	-	13	1'07	1	0'08	5	0'41	-	-	-	-
Depwade	19,934	-	-	10	0'50	7	0'35	1	0'05	1	0'05	8	0'40
Docking	16,942	-	-	9	0'53	13	0'77	3	0'18	-	-	6	0'3
Downham	15,527	-	-	26	1'67	2	0'13	19	1'22	1	0'06	5	0'32
East and West Flegg	9,931	-	-	3	0'30	8	0'81	6	0'60	-	-	5	0'50
Erpingham	17,137	-	-	14	0'82	13	0'76	9	0'53	-	-	2	0'12
Forehoe	11,383	-	-	7	0'61	22	1'93	1	0'09	-	-	1	0'09
Freebridge Lynn	12,107	-	-	9	0'74	2	0'17	2	0'17	-	-	1	0'08
Henstead	10,285	-	-	25	2'43	21	2'04	1	0'10	-	-	3	0'29
King's Lynn	935	-	-	-	-	-	-	1	1'07	-	-	-	-
Loddon and Clavering	12,550	-	-	10	0'80	15	1'20	6	0'48	-	-	9	0'72
Marshland	12,384	-	-	15	1'21	4	0'32	3	0'24	-	-	3	0'24
Mitford and Launditch	18,701	-	-	3	0'16	26	1'39	2	0'11	-	-	4	0'21
St. Faith's	10,807	-	-	15	1'39	15	1'39	3	0'28	-	-	5	0'46
Smallburgh	13,424	-	-	14	1'04	24	1'79	5	0'37	-	-	5	0'37
Swaffham	7,571	-	-	8	1'05	1	0'13	-	-	1	0'13	4	0'53
Thetford	10,061	-	-	6	0'60	-	-	4	0'40	-	-	1	0'10
Walsingham	17,248	-	-	62	3'59	73	4'23	6	0'35	-	-	4	0'23
Wayland	14,427	-	-	67	4'64	5	0'35	1	0'07	-	-	7	0'49
County of Northampton.													
ADMINISTRATIVE COUNTY	213,754	-	-	804	3'76	248	1'16	75	0'35	8	0'04	139	0'65
COUNTY BOROUGH:—													
Northampton	90,076	-	-	136	1'51	68	0'76	53	0'59	5	0'06	69	0'77
AGGREGATE OF BOROUGH AND URBAN DISTRICTS.	95,508	-	-	583	6'10	157	1'64	11	0'12	6	0'06	76	0'80
AGGREGATE OF RURAL DISTRICTS.	118,246	-	-	221	1'87	91	0'77	64	0'54	2	0'02	63	0'53
BOROUGH AND URBAN DISTRICTS:—													
Brackley	2,633	-	-	52	19'75	-	-	-	-	1	0'38	1	0'38
Daventry	3,517	-	-	1	0'28	-	-	1	0'28	1	0'28	2	0'57
Desborough	4,093	-	-	18	4'40	1	0'24	1	0'24	-	-	-	-
Finedon	3,782	-	-	6	1'59	-	-	1	0'26	1	0'26	3	0'79
Higham Ferrers	2,726	-	-	7	2'57	1	0'37	-	-	-	-	1	0'37
Irthlingborough	4,630	-	-	3	0'65	-	-	-	-	-	-	1	0'22
Kettering	29,976	-	-	326	10'89	81	2'71	4	0'13	-	-	33	1'10
Oundle	2,749	-	-	5	1'82	-	-	-	-	-	-	3	1'09
Raunds	3,874	-	-	15	3'87	-	-	-	-	-	-	4	1'03
Rothwell	4,416	-	-	13	2'94	1	0'23	-	-	-	-	-	-
Rushden	13,354	-	-	65	4'87	38	2'85	2	0'15	1	0'07	10	0'75
Wellingborough	19,758	-	-	72	3'64	35	1'77	2	0'10	2	0'10	18	0'91

* One case of Typhus was notified.

NOTIFICATIONS OF INFECTIOUS DISEASE AND ATTACK-RATES, 1911—continued.

	Population (1911 Census).	Small- pox.		Scarlet Fever.		Diph- theria.		Enteric Fever.		Puerperal Fever.		Ery- sipelas.	
		Cases.	Rate.	Cases.	Rate.	Cases.	Rate.	Cases.	Rate.	Cases.	Rate.	Cases.	Rate.
County of Northamp- ton—continued.													
RURAL DISTRICTS:—													
Brackley	7,207	-	-	26	3·61	1	0·14	1	0·14	1	0·14	1	0·14
Brixworth	11,833	-	-	11	0·93	12	1·01	1	0·08	-	-	8	0·68
Crick	2,342	-	-	1	0·43	2	0·85	-	-	-	-	4	1·71
Daventry	13,810	-	-	13	0·94	6	0·43	-	-	-	-	7	0·51
Easton on the Hill ..	1,542	-	-	6	3·89	1	0·65	1	0·65	-	-	1	0·65
Gretton	1,531	-	-	1	0·65	-	-	-	-	-	-	-	-
Hardingstone	7,568	-	-	-	-	29	3·83	1	0·13	-	-	1	0·13
Kettering	12,899	-	-	32	2·48	16	1·24	4	0·31	-	-	7	0·54
Middleton Cheney ..	2,575	-	-	3	1·17	-	-	-	-	-	-	-	-
Northampton	6,699	-	-	10	1·49	1	0·15	38	5·67	-	-	-	-
*Oundle (part of) ..	7,047	-	-	19	2·70	1	0·14	4	0·57	-	-	4	0·57
Oxendon	4,276	-	-	2	0·47	1	0·23	-	-	-	-	1	0·23
Potterspury	5,189	-	-	3	0·58	1	0·19	-	-	-	-	3	0·58
*Thrapston (part of) ..	10,650	-	-	43	4·51	4	0·38	2	0·19	-	-	16	1·50
Towcester	10,483	-	-	23	2·19	10	0·95	5	0·48	-	-	2	0·19
Wellingborough	12,595	-	-	23	1·83	6	0·48	7	0·56	1	0·08	8	0·64
County of Peter- borough, Soke of.													
ADMINISTRATIVE COUNTY	44,722	-	-	261	5·84	67	1·50	21	0·47	-	-	18	0·40
AGGREGATE OF BOROUGHES AND URBAN DISTRICTS.	33,578	-	-	218	6·49	57	1·70	12	0·36	-	-	13	0·39
AGGREGATE OF RURAL DISTRICTS.	11,144	-	-	43	3·86	10	0·90	9	0·81	-	-	5	0·45
BOROUGHES AND URBAN DISTRICTS:—													
Peterborough	33,578	-	-	218	6·49	57	1·70	12	0·36	-	-	13	0·39
RURAL DISTRICTS:—													
Barnack	2,097	-	-	-	-	-	-	-	-	-	-	-	-
Peterborough	9,047	-	-	43	4·75	10	1·11	9	0·99	-	-	5	0·55
County of Northumberland.													
ADMINISTRATIVE COUNTY	371,521†	-	-	793	2·13	634	1·71	283	0·76	4	0·01	229	0·62
COUNTY BOROUGHES:—													
†Newcastle upon Tyne ..	266,671	-	-	746	2·80	511	1·92	85	0·32	7	0·03	188	0·71
Tynemouth	58,822	-	-	42	0·71	52	0·88	32	0·54	3	0·05	36	0·61
AGGREGATE OF BOROUGHES AND URBAN DISTRICTS.	246,217	-	-	557	2·26	436	1·77	236	0·96	2	0·01	132	0·54
AGGREGATE OF RURAL DISTRICTS.	125,296	-	-	236	1·88	198	1·58	47	0·38	2	0·02	97	0·77
BOROUGHES AND URBAN DISTRICTS:—													
Alnwick	7,041	-	-	3	0·43	3	0·43	-	-	-	-	1	0·14
Amble	4,883	-	-	21	4·30	1	0·20	1	0·20	-	-	1	0·20
Ashington	24,583	-	-	32	1·30	15	0·61	81	3·29	-	-	13	0·53
Bedlingtonshire	25,253	-	-	91	3·60	24	0·95	44	1·74	-	-	10	0·40
Berwick upon Tweed ..	13,075	-	-	4	0·31	132	10·10	6	0·46	-	-	10	0·76
Blyth	28,490	-	-	122	4·31	41	1·45	27	0·95	-	-	14	0·49
Cramlington	6,376	-	-	52	8·16	5	0·78	3	0·47	-	-	4	0·63
Earsdon	10,568	-	-	45	4·26	17	1·61	4	0·38	1	0·09	12	1·14
Gosforth	15,491	-	-	26	1·68	26	1·68	1	0·06	-	-	9	0·58
Hexham	8,417	-	-	2	0·24	16	1·90	-	-	-	-	2	0·24
Morpeth	7,436	-	-	11	1·48	4	0·54	18	2·42	-	-	2	0·27
Newbiggin by the Sea ..	3,466	-	-	-	-	8	2·31	-	-	1	0·29	4	1·15

* The remaining parts of the Rural Districts of Oundle and Thrapston are in the Administrative County of Huntingdon. The figures for the entire Districts are as follows:—

Oundle	8,187	-	-	31	3·79	1	0·12	4	0·49	-	-	5	0·61
Thrapston	11,513	-	-	50	4·34	4	0·35	2	0·17	-	-	16	1·39

† Including Moot Hall and precincts—population, 8.

‡ Five cases of Typhus were notified.

NOTIFICATIONS OF INFECTIOUS DISEASE AND ATTACK-RATES, 1911—continued.

	Population (1911 Census).	Small- pox.		Scarlet Fever.		Diph- theria.		Enteric Fever.		Puerperal Fever.		Ery- sipelas.	
		Cases.	Rate.	Cases.	Rate.	Cases.	Rate.	Cases.	Rate.	Cases.	Rate.	Cases.	Rate.
County of Northum- berland—continued.													
BOROUGHS AND URBAN DISTRICTS:—													
Newburn	17,155	-	-	27	1'57	27	1'57	16	0'93	-	-	10	0'58
Prudhoe	8,212	-	-	11	1'34	-	-	-	-	-	-	13	1'58
Rothbury	1,147	-	-	-	-	3	2'62	-	-	-	-	1	0'87
Seghill	2,049	-	-	-	-	1	0'49	-	-	-	-	-	-
Wallsend	41,464	-	-	65	1'56	93	2'24	19	0'46	-	-	17	0'41
Weetslade	6,701	-	-	19	2'84	10	1'49	4	0'60	-	-	-	-
Whitley and Monkseaton	14,410	-	-	26	1'80	10	0'69	12	0'83	-	-	9	0'63
RURAL DISTRICTS:—													
Alnwick	12,159	-	-	20	1'64	40	3'29	5	0'41	1	0'08	8	0'66
Belford	5,006	-	-	1	0'20	3	0'60	-	-	-	-	11	2'20
Bellingham	5,750	-	-	1	0'17	3	0'52	-	-	-	-	2	0'35
Castle Ward.. ..	11,922	-	-	4	0'34	10	0'84	12	1'01	-	-	11	0'92
Glendale	8,579	-	-	30	3'50	19	2'21	1	0'12	-	-	5	0'58
Haltwistle	8,545	-	-	7	0'82	33	3'86	1	0'12	-	-	11	1'29
Hexham	21,890	-	-	12	0'55	28	1'28	4	0'18	-	-	17	0'78
Morpeth	17,312	-	-	62	3'58	7	0'40	10	0'58	-	-	7	0'40
Norham and Islandshires.	5,830	-	-	2	0'34	10	1'72	1	0'17	-	-	2	0'34
Rothbury	4,606	-	-	-	-	8	1'74	-	-	-	-	4	0'87
Tynemouth	23,697	-	-	97	4'09	37	1'56	13	0'55	1	0'04	19	0'80
County of Nottingham.													
ADMINISTRATIVE COUNTY	344,135	-	-	1194	3'47	367	1'07	182	0'53	13	0'04	210	0'61
COUNTY BOROUGH:— Nottingham.. ..	259,942	1	0'00	484	1'86	387	1'49	207	0'80	13	0'05	205	0'79
AGGREGATE OF BOROUGH AND URBAN DISTRICTS.	214,911	-	-	765	3'56	228	1'06	134	0'62	10	0'05	146	0'68
AGGREGATE OF RURAL DISTRICTS.	129,224	-	-	429	3'32	139	1'08	48	0'37	3	0'02	64	0'50
BOROUGHS AND URBAN DISTRICTS:—													
Arnold	11,147	-	-	22	1'97	30	2'69	4	0'36	-	-	-	-
*Beeston	11,341	-	-	22	1'94	6	0'53	5	0'44	-	-	1	0'09
Carlton	15,585	-	-	40	2'57	14	0'90	1	0'06	-	-	17	1'09
East Retford	13,386	-	-	18	1'34	9	0'67	5	0'37	1	0'07	11	0'82
Eastwood	4,692	-	-	4	0'85	9	1'92	2	0'43	-	-	-	-
Hucknall Torkard	15,870	-	-	234	14'74	3	0'19	17	1'07	-	-	9	0'57
Huthwaite	5,235	-	-	17	3'25	7	1'34	-	-	1	0'19	1	0'19
Kirkby in Ashfield	15,379	-	-	28	1'82	7	0'46	8	0'52	1	0'07	18	1'17
Mansfield	36,897	-	-	57	1'53	40	1'08	61	1'64	5	0'13	30	0'81
Mansfield Woodhouse	11,017	-	-	31	2'81	17	1'54	6	0'54	-	-	23	2'09
Newark	16,412	-	-	135	8'23	44	2'68	7	0'43	1	0'06	6	0'37
Sutton in Ashfield	21,707	-	-	95	4'38	20	0'92	6	0'28	-	-	10	0'46
Warsop	4,224	-	-	12	2'84	4	0'95	3	0'71	1	0'24	8	1'42
West Bridgford	11,632	-	-	30	2'58	9	0'77	1	0'09	-	-	6	0'52
Worksop	20,387	-	-	20	0'98	9	0'44	8	0'39	-	-	8	0'39
RURAL DISTRICTS:—													
Basford	41,969	-	-	132	3'15	49	1'17	13	0'31	2	0'05	38	0'91
Bingham	14,593	-	-	31	2'12	18	1'23	7	0'48	-	-	1	0'07
Blyth and Cuckney	4,956	-	-	10	2'02	2	0'40	1	0'20	-	-	2	0'40
East Retford	14,776	-	-	47	3'18	5	0'34	8	0'54	-	-	2	0'14
†Kingston and Ratcliffe on Soar (parishes).	392	-	-	-	-	-	-	-	-	-	-	1	2'55
Leake	3,722	-	-	4	1'07	2	0'54	3	0'81	-	-	-	-
Misterton	4,020	-	-	-	-	1	0'25	8	1'99	-	-	3	0'75
Newark	8,335	-	-	54	6'48	42	5'04	1	0'12	-	-	7	0'84
Skegby	6,875	-	-	14	2'04	1	0'15	-	-	-	-	2	0'29
Southwell	19,575	-	-	73	3'73	17	0'87	6	0'31	-	-	2	0'10
Stapleford	10,011	-	-	64	6'39	2	0'20	1	0'10	1	0'10	6	0'60

* One case of Typhus was notified.

† These parishes are administered by the Rural District Council of Shardlow (Derbyshire).

NOTIFICATIONS OF INFECTIOUS DISEASE AND ATTACK-RATES, 1911—continued.

	Population (1911 Census).	Small- pox.		Scarlet Fever.		Diph- theria.		Enteric Fever.		Puerperal Fever.		Ery- sipelas.	
		Cases.	Rate.	Cases.	Rate.	Cases.	Rate.	Cases.	Rate.	Cases.	Rate.	Cases.	Rate.
County of Oxford.													
ADMINISTRATIVE COUNTY	146,228	-	-	227	1'55	50	0'34	16	0'11	2	0'01	55	0'38
COUNTY BOROUGH:—													
Oxford	53,049	-	-	46	0'87	29	0'55	1	0'02	2	0'04	20	0'38
AGGREGATE OF BOROUGHES AND URBAN DISTRICTS.	46,170	-	-	84	1'88	17	0'38	6	0'13	1	0'02	15	0'34
AGGREGATE OF RURAL DISTRICTS.	100,048	-	-	143	1'43	33	0'33	10	0'10	1	0'01	40	0'40
BOROUGHES AND URBAN DISTRICTS:—													
Banbury	13,463	-	-	-	-	2	0'15	1	0'07	1	0'07	5	0'37
Bicester	3,385	-	-	9	2'66	1	0'30	4	1'18	-	-	1	0'30
*Caversham	9,858	-	-	15	1'77	6	0'71	1	0'12	-	-	-	-
Chipping Norton ..	3,972	-	-	44	11'08	-	-	-	-	-	-	9	2'27
Henley upon Thames ..	6,456	-	-	4	0'62	6	0'93	-	-	-	-	-	-
Thame	2,957	-	-	2	0'68	-	-	-	-	-	-	-	-
Wheatley	966	-	-	2	2'07	-	-	-	-	-	-	-	-
Witney	3,529	-	-	8	2'27	2	0'57	-	-	-	-	-	-
Woodstock	1,594	-	-	-	-	-	-	-	-	-	-	-	-
RURAL DISTRICTS:—													
Banbury	11,457	-	-	14	1'22	-	-	1	0'09	-	-	16	1'40
Bicester	9,638	-	-	33	3'42	6	0'62	-	-	-	-	7	0'73
Chipping Norton ..	11,353	-	-	30	2'64	2	0'18	-	-	-	-	3	0'26
Crommarsh	5,014	-	-	16	3'19	1	0'20	-	-	-	-	2	0'40
Culham	2,614	-	-	-	-	1	0'38	-	-	-	-	-	-
Goring	3,179	-	-	1	0'31	-	-	-	-	-	-	-	-
Headington	13,290	-	-	15	1'14	2	0'15	1	0'08	-	-	2	0'15
†Henley	10,157	-	-	-	-	9	0'89	-	-	-	-	1	0'10
Thame	5,554	-	-	1	0'18	4	0'72	-	-	-	-	1	0'18
Witney	17,171	-	-	30	1'75	1	0'06	7	0'41	1	0'06	4	0'23
Woodstock	10,711	-	-	3	0'28	7	0'65	1	0'09	-	-	4	0'37
County of Rutland.													
ADMINISTRATIVE COUNTY	20,347	-	-	31	1'52	23	1'13	4	0'20	1	0'05	15	0'74
AGGREGATE OF BOROUGHES AND URBAN DISTRICTS.	3,668	-	-	1	0'36	-	-	1	0'36	-	-	1	0'36
AGGREGATE OF RURAL DISTRICTS.	16,679	-	-	30	1'71	23	1'31	3	0'17	1	0'06	14	0'80
BOROUGHES AND URBAN DISTRICTS:—													
†Oakham	3,668	-	-	1	0'36	-	-	1	0'36	-	-	1	0'36
RURAL DISTRICTS:—													
Ketton	2,940	-	-	12	4'08	2	0'68	-	-	-	-	1	0'34
†Oakham	7,004	-	-	3	0'38	17	2'15	2	0'25	1	0'13	3	0'38
Uppingham	6,735	-	-	15	2'23	4	0'59	1	0'15	-	-	10	1'48
County of Salop.													
ADMINISTRATIVE COUNTY	246,306	-	-	855	3'47	235	0'95	11	0'04	20	0'08	73	0'30
AGGREGATE OF BOROUGHES AND URBAN DISTRICTS.	109,673	-	-	566	5'16	120	1'09	6	0'05	2	0'02	28	0'26
AGGREGATE OF RURAL DISTRICTS.	136,633	-	-	289	2'12	115	0'84	5	0'04	18	0'13	45	0'33
BOROUGHES AND URBAN DISTRICTS:—													
Bishop's Castle ..	1,409	-	-	1	0'71	3	2'13	-	-	-	-	-	-
Bridgnorth	5,768	-	-	45	7'80	3	0'52	3	0'52	-	-	2	0'35
Church Stretton ..	1,455	-	-	-	-	10	6'87	-	-	-	-	-	-
Dawley	7,701	-	-	46	5'97	2	0'26	-	-	-	-	1	0'13

* The figures for the Urban District of Caversham are for the period 1st January to 8th November, after which latter date the district was dissolved.

† The area of this district was altered during the year. No rates have been calculated.

‡ On 1st April, 1911, the parish of Oakham in the Rural District of Oakham was constituted the Urban District of Oakham. Allowance has been made for this in the calculation of the above rates.

NOTIFICATIONS OF INFECTIOUS DISEASE AND ATTACK-RATES, 1911—continued.

			Population (1911 Census).	Small-pox.		Scarlet Fever.		Diph- theria.		Enteric Fever.		Puerperal Fever.		Ery- sipelas.		
				Cases.	Rate.	Cases.	Rate.	Cases.	Rate.	Cases.	Rate.	Cases.	Rate.	Cases.	Rate.	
County of Salop— <i>continued.</i>																
BOROUGHS AND URBAN DISTRICTS:—																
Ellesmere	1,946	-	-	1	0'51	1	0'51	-	-	-	-	-	-	
Ludlow	5,926	-	-	-	-	2	0'34	1	0'17	1	0'17	3	0'51	
Newport	3,250	-	-	61	18'77	3	0'92	-	-	-	-	-	-	
Oakengates	11,744	-	-	65	5'53	-	-	-	-	-	-	4	0'34	
Oswestry	9,991	-	-	-	-	56	5'61	2	0'20	-	-	2	0'20	
Shrewsbury	29,389	-	-	145	4'94	28	0'95	-	-	1	0'03	12	0'41	
Wellington	7,820	-	-	8	1'02	4	0'51	-	-	-	-	2	0'26	
Wem	2,273	-	-	2	0'88	3	1'32	-	-	-	-	-	-	
Wenlock	15,244	-	-	189	12'40	4	0'26	-	-	-	-	2	0'13	
Whitchurch	5,757	-	-	3	0'52	1	0'17	-	-	-	-	-	-	
RURAL DISTRICTS:—																
Atcham	21,770	-	-	50	2'30	27	1'24	-	-	3	0'14	6	0'28	
Bridgnorth	9,125	-	-	29	3'18	3	0'33	-	-	1	0'11	1	0'11	
Burford	1,308	-	-	4	3'06	2	1'53	-	-	-	-	2	1'53	
Chirbury	3,304	-	-	8	2'42	5	1'51	-	-	-	-	1	0'30	
Church Stretton	4,797	-	-	19	2'08	-	-	1	0'21	-	-	5	1'04	
Cleobury Mortimer	6,976	-	-	34	4'87	1	0'14	-	-	1	0'14	-	-	
Clun	6,565	-	-	5	0'76	12	1'83	-	-	2	0'30	1	0'15	
Drayton	12,340	-	-	29	2'35	15	1'22	-	-	1	0'08	4	0'32	
Ellesmere	8,265	-	-	1	0'12	9	1'08	-	-	-	-	5	0'60	
Ludlow	9,438	-	-	19	2'01	10	1'06	2	0'21	2	0'21	4	0'42	
Newport	6,005	-	-	11	1'83	-	-	1	0'17	1	0'17	3	0'50	
Oswestry	15,442	-	-	10	0'65	14	0'91	1	0'05	4	0'26	1	0'06	
Shifnal	8,155	-	-	32	3'92	1	0'12	-	-	2	0'25	4	0'49	
Teme	1,644	-	-	-	-	2	1'21	-	-	-	-	-	-	
Wellington	11,091	-	-	20	1'80	8	0'72	-	-	-	-	5	0'45	
Wem	8,373	-	-	26	3'11	6	0'72	-	-	1	0'12	3	0'36	
Whitchurch	1,935	-	-	1	0'52	-	-	-	-	-	-	-	-	
County of Somerset.																
ADMINISTRATIVE COUNTY			407,345	-	-	566	1'39	496	1'22	44	0'11	9	0'02	136	0'33	
COUNTY BOROUGH:—																
*Bath	50,720	-	-	119	2'23	33	0'62	19	0'36	2	0'04	32	0'60	
AGGREGATE OF BOROUGH AND URBAN DISTRICTS.			157,364	-	-	247	1'57	277	1'76	14	0'09	2	0'01	50	0'32	
AGGREGATE OF RURAL DISTRICTS.			249,981	-	-	319	1'29	219	0'89	30	0'12	7	0'03	86	0'35	
BOROUGHS AND URBAN DISTRICTS:—																
Bridgwater	16,802	-	-	9	0'54	19	1'13	1	0'06	1	0'06	3	0'18	
Burnham	3,948	-	-	7	1'77	2	0'51	-	-	-	-	-	-	
Chard	4,568	-	-	-	-	1	0'22	-	-	-	-	-	-	
Clevedon	6,111	-	-	5	0'82	2	0'33	-	-	-	-	4	0'65	
Crewkerne	3,939	-	-	-	-	1	0'25	-	-	1	0'25	5	1'27	
Frome	10,901	-	-	23	2'11	1	0'09	-	-	-	-	1	0'09	
Glastonbury	4,251	-	-	5	1'18	13	3'06	-	-	-	-	-	-	
Highbridge	2,343	-	-	4	1'71	-	-	-	-	-	-	-	-	
Ilminster	2,467	-	-	2	0'81	-	-	-	-	-	-	3	1'22	
Midsomer Norton	7,300	-	-	3	0'41	17	2'33	-	-	-	-	3	0'41	
Minehead	3,459	-	-	-	-	-	-	-	-	-	-	-	-	
Portishead	3,329	-	-	5	1'50	5	1'50	-	-	-	-	2	0'60	
Radstock	3,891	-	-	1	0'27	15	4'06	1	0'27	-	-	4	1'08	
Shepton Mallet	5,011	-	-	11	2'20	2	0'40	-	-	-	-	3	0'60	
Street	4,235	-	-	-	-	-	-	3	0'71	-	-	4	0'94	
Taunton	22,563	-	-	20	0'89	61	2'71	1	0'04	-	-	2	0'09	
Watchet	1,846	-	-	3	1'63	-	-	-	-	-	-	1	0'54	
Wellington	7,634	-	-	3	0'39	87	11'40	-	-	-	-	3	0'39	
Wells	4,855	-	-	8	1'72	2	0'43	5	1'07	-	-	3	0'64	
Weston super Mare	23,235	-	-	135	5'81	25	1'08	3	0'13	-	-	5	0'22	
Wiveliscombe	1,316	-	-	-	-	2	1'52	-	-	-	-	-	-	
Yeovil	13,760	-	-	3	0'22	22	1'60	-	-	-	-	4	0'29	
RURAL DISTRICTS:—																
Axbridge	23,071	-	-	23	1'00	54	2'34	2	0'09	-	-	13	0'56	
*Bath	30,866	-	-	50	1'77	18	0'64	3	0'11	1	0'04	15	0'53	
Bridgwater	18,203	-	-	36	1'98	9	0'49	3	0'16	-	-	2	0'11	

* On 9th November, 1911, part of the Rural District of Bath was transferred to and now forms part of the County Borough of Bath. Allowance has been made for this in the calculation of the above rates.

NOTIFICATIONS OF INFECTIOUS DISEASE AND ATTACK-RATES, 1911—continued.

	Population (1911 Census).	Small- pox.		Scarlet Fever.		Diph- theria.		Enteric Fever.		Puerperal Fever.		Ery- sipelas.	
		Cases.	Rate.	Cases.	Rate.	Cases.	Rate.	Cases.	Rate.	Cases.	Rate.	Cases.	Rate.
County of Somerset— continued.													
RURAL DISTRICTS:—													
Chard.. ..	13,389	-	-	4	0'30	2	0'15	-	-	-	-	3	0'22
Clutton	18,467	-	-	43	2'33	38	2'06	-	-	-	-	9	0'46
Dulverton	4,837	-	-	-	-	7	1'45	1	0'21	2	0'41	2	0'41
Frome.. ..	11,172	-	-	16	1'43	1	0'09	-	-	-	-	1	0'09
Keynsham	10,141	-	-	6	0'59	2	0'20	6	0'59	1	0'10	5	0'49
Langport	13,347	-	-	5	0'37	-	-	-	-	-	-	1	0'07
Long Ashton	16,200	-	-	30	1'85	4	0'25	-	-	-	-	5	0'31
Shepton Mallet	10,185	-	-	18	1'77	5	0'49	-	-	-	-	2	0'20
Taunton	17,834	-	-	4	0'22	13	0'73	2	0'11	-	-	5	0'28
Wellington	6,074	-	-	6	0'99	14	2'30	-	-	1	0'16	3	0'49
*Wells	10,635	-	-	10	0'94	6	0'56	10	0'94	-	-	4	0'38
Williton	12,662	-	-	11	0'87	27	2'13	-	-	-	-	5	0'39
Wincanton	16,441	-	-	38	2'31	17	1'03	1	0'06	1	0'06	5	0'30
Yeovil.. ..	16,457	-	-	19	1'15	2	0'12	2	0'12	1	0'06	6	0'36
County of Southampton.													
ADMINISTRATIVE COUNTY	433,604	1	0'00	694	1'60	388	0'89	108	0'25	8	0'02	163	0'38
COUNTY BOROUGH:—													
Bournemouth	78,677	-	-	97	1'23	16	0'46	9	0'11	6	0'08	34	0'43
Portsmouth	231,165	-	-	850	3'67	555	2'40	116	0'67	15	0'06	126	0'54
Southampton	119,039	-	-	198	1'66	350	2'94	20	0'17	4	0'03	69	0'58
AGGREGATE OF BOROUGH AND URBAN DISTRICTS.	204,358	1	0'00	436	2'13	231	1'13	63	0'31	5	0'02	63	0'31
AGGREGATE OF RURAL DISTRICTS.	229,246	-	-	258	1'13	157	0'68	45	0'20	3	0'01	100	0'44
BOROUGH AND URBAN DISTRICTS:—													
Aldershot	35,175	-	-	135	3'84	35	0'99	2	0'06	-	-	5	0'14
Alton	5,555	-	-	7	1'26	1	0'18	-	-	-	-	2	0'36
Andover	7,596	-	-	9	1'18	5	0'66	1	0'13	-	-	4	0'53
Basingstoke	11,540	-	-	2	0'17	1	0'09	-	-	-	-	2	0'17
Christchurch	5,104	-	-	24	4'70	1	0'20	-	-	-	-	1	0'20
Eastleigh and Bishop- stoke.	15,250	-	-	35	2'30	4	0'26	4	0'26	-	-	17	1'11
Fareham	9,674	-	-	15	1'55	17	1'76	14	1'45	1	0'10	2	0'21
Farnborough	14,202	-	-	25	1'76	23	1'62	1	0'07	-	-	2	0'14
Fleet	3,581	-	-	-	-	-	-	6	1'83	-	-	1	0'30
Gosport and Alverstoke..	33,301	-	-	64	1'92	63	2'04	14	0'42	1	0'03	13	0'39
Havant	4,393	-	-	32	7'82	2	0'49	-	-	-	-	1	0'24
Itchen.. ..	19,487	1	0'05	29	1'49	48	2'46	-	-	2	0'10	1	0'05
Lymington	4,329	-	-	23	5'31	2	0'46	-	-	-	-	3	0'69
Petersfield	3,947	-	-	2	0'51	-	-	-	-	-	-	-	-
Romsey	4,671	-	-	12	2'57	4	0'86	-	-	-	-	1	0'21
Warblington	3,773	-	-	8	2'12	9	2'39	8	2'12	-	-	1	0'27
Winchester	23,380	-	-	14	0'60	11	0'47	13	0'56	1	0'04	7	0'30
RURAL DISTRICTS:—													
Alresford	7,531	-	-	16	2'12	1	0'13	-	-	-	-	3	0'40
Alton	18,287	-	-	16	0'87	-	-	2	0'11	-	-	3	0'16
Andover	14,296	-	-	4	0'28	5	0'35	3	0'21	-	-	2	0'14
Basingstoke	12,371	-	-	5	0'40	3	0'24	1	0'08	-	-	-	-
Catherington	3,668	-	-	10	2'73	-	-	4	1'09	-	-	1	0'27
Christchurch	6,584	-	-	20	3'04	8	1'22	2	0'30	-	-	-	-
Droxford	12,906	-	-	2	0'15	2	0'15	5	0'39	-	-	3	0'23
Fareham	14,224	-	-	21	1'48	21	1'48	8	0'56	-	-	7	0'49
Fordingbridge	6,445	-	-	12	1'86	6	0'93	1	0'16	-	-	15	2'33
Hartley Wintney	18,645	-	-	15	0'80	7	0'38	-	-	-	-	3	0'16
Havant	5,796	-	-	16	2'76	9	1'55	-	-	2	0'35	4	0'69
Hursley	4,393	-	-	16	3'64	11	2'50	-	-	-	-	4	0'91
Kingsclere	8,842	-	-	3	0'34	8	0'90	-	-	-	-	6	0'68
Lymington	11,906	-	-	13	1'09	7	0'59	2	0'17	-	-	8	0'67
New Forest	16,373	-	-	10	0'61	5	0'31	4	0'24	-	-	3	0'18
Petersfield	12,030	-	-	29	2'41	6	0'50	2	0'17	-	-	2	0'17
Ringwood	7,151	-	-	5	0'70	-	-	2	0'28	-	-	5	0'70
Romsey	6,800	-	-	8	1'18	6	0'88	-	-	-	-	5	0'74
South Stoneham	17,824	-	-	11	0'61	38	2'13	5	0'28	-	-	8	0'45
Stockbridge	6,485	-	-	1	0'15	9	1'39	-	-	-	-	2	0'31
Whitchurch	6,121	-	-	13	2'12	2	0'33	2	0'33	-	-	13	2'12
Winchester	10,568	-	-	12	1'14	3	0'28	2	0'19	1	0'09	3	0'28

* Two cases of Typhus were notified.

NOTIFICATIONS OF INFECTIOUS DISEASE AND ATTACK-RATES, 1911—continued.

	Population (1911 Census).	Small- pox.		Scarlet Fever.		Diph- theria.		Enteric Fever.		Puerperal Fever.		Ery- sipelas.	
		Cases.	Rate.	Cases.	Rate.	Cases.	Rate.	Cases.	Rate.	Cases.	Rate.	Cases.	Rate.
County of Isle of Wight.													
ADMINISTRATIVE COUNTY	88,193	-	-	186	2'11	177	2'01	24	0'27	2	0'02	30	0'34
AGGREGATE OF BOROUGHES AND URBAN DISTRICTS.	57,136	-	-	127	2'22	136	2'38	20	0'35	1	0'02	17	0'30
AGGREGATE OF RURAL DISTRICTS.	31,057	-	-	59	1'90	41	1'32	4	0'13	1	0'03	13	0'42
BOROUGHES AND URBAN DISTRICTS:—													
Cowes	9,635	-	-	5	0'52	16	1'66	5	0'52	-	-	3	0'31
East Cowes	4,660	-	-	13	2'79	62	13'30	3	0'64	-	-	-	-
Newport	11,155	-	-	58	5'20	33	2'96	5	0'45	1	0'09	4	0'36
Ryde	10,608	-	-	17	1'60	5	0'47	2	0'19	-	-	5	0'47
St. Helens	4,989	-	-	7	1'40	-	-	-	-	-	-	2	0'40
Sandown	5,551	-	-	5	0'90	18	3'24	-	-	-	-	1	0'18
Shanklin	4,751	-	-	-	-	1	0'21	-	-	-	-	-	-
Ventnor	5,787	-	-	22	3'80	1	0'17	5	0'86	-	-	2	0'35
RURAL DISTRICTS:— Isle of Wight	31,057	-	-	59	1'90	41	1'32	4	0'13	1	0'03	13	0'42
County of Stafford.													
ADMINISTRATIVE COUNTY	739,105	-	-	2509	3'44	804	1'10	147	0'20	48	0'07	527	0'72
COUNTY BOROUGHES:—													
Burton upon Trent	48,275	-	-	115	2'39	95	1'98	10	0'21	4	0'08	52	1'08
Smethwick	70,681	-	-	242	3'41	97	1'37	10	0'14	1	0'01	67	0'95
Stoke on Trent	234,553	-	-	1676	7'15	819	3'49	140	0'60	33	0'14	223	0'95
Walsall	92,130	-	-	231	2'51	32	0'35	29	0'32	11	0'12	89	0'97
West Bromwich	68,345	-	-	82	1'20	18	0'26	9	0'13	4	0'06	69	1'01
Wolverhampton	95,333	-	-	375	3'94	50	0'53	10	0'11	4	0'04	118	1'24
AGGREGATE OF BOROUGHES AND URBAN DISTRICTS.	530,042	-	-	1791	3'44	501	0'96	110	0'21	32	0'06	421	0'81
AGGREGATE OF RURAL DISTRICTS.	209,063	-	-	718	3'43	303	1'45	37	0'18	16	0'08	106	0'51
BOROUGHES AND URBAN DISTRICTS:—													
Amblecote	3,155	-	-	5	1'58	1	0'32	-	-	-	-	-	-
Audley	14,785	-	-	158	10'69	14	0'95	1	0'07	1	0'07	15	1'01
Biddulph	7,425	-	-	37	4'98	7	0'94	12	1'62	-	-	1	0'13
Bilston	25,681	-	-	56	2'18	16	0'62	1	0'04	3	0'12	26	1'01
Brierley Hill	12,264	-	-	11	0'90	6	0'49	2	0'16	1	0'08	7	0'57
*Brownhills	16,856	-	-	21	-	82	-	5	-	2	-	23	-
Cannock	28,588	-	-	49	1'71	6	0'21	-	-	2	0'07	20	0'70
Coseley	22,841	-	-	43	1'89	9	0'39	5	0'22	-	-	16	0'70
Darlaston	17,107	-	-	10	0'58	2	0'12	9	0'53	-	-	8	0'47
†Handsworth	68,618	-	-	282	4'08	79	1'34	4	0'07	-	-	40	0'68
Heath Town or Wednesfield Heath.	12,276	-	-	39	3'18	5	0'41	-	-	1	0'08	8	0'65
Kids Grove	9,012	-	-	114	12'65	22	2'44	2	0'22	-	-	7	0'78
Leek	16,665	-	-	97	5'82	14	0'84	1	0'06	1	0'06	6	0'36
Lichfield	8,617	-	-	25	2'90	6	0'70	1	0'12	1	0'12	16	1'86
Newcastle under Lyme ..	20,294	-	-	45	2'23	11	0'54	14	0'69	1	0'05	12	0'59
Perry Barr	2,403	-	-	3	1'25	-	-	-	-	-	-	4	1'67
Quarry Bank	7,394	-	-	3	0'41	9	1'22	1	0'14	1	0'14	6	0'81
Rowley Regis	37,000	-	-	62	1'68	22	0'60	5	0'14	-	-	21	0'57
Rugeley	4,504	-	-	7	1'55	-	-	-	-	-	-	-	-
Sedgeley	16,529	-	-	105	6'35	25	1'51	2	0'12	-	-	20	1'21
Short Heath	4,077	-	-	22	5'40	2	0'49	-	-	-	-	2	0'49
Smallthorne	13,566	-	-	88	6'49	31	2'29	7	0'52	1	0'07	12	0'88
Stafford	23,385	-	-	29	1'24	22	0'94	2	0'09	4	0'17	22	0'94
Stone	5,690	-	-	16	2'81	6	1'05	2	0'35	-	-	6	1'05
Tamworth	7,738	-	-	19	2'46	3	0'39	1	0'13	1	0'13	2	0'26
Tettenhall	5,381	-	-	12	2'23	7	1'30	-	-	1	0'19	1	0'19
*Tipton	31,763	-	-	57	1'80	20	0'63	14	0'44	4	0'13	25	0'79

* The area of this district was altered during the year. No rates have been calculated.

† On 8th November, 1911, the Urban District of Handsworth was added to and now forms part of the County Borough of Birmingham. The figures given above are for the period 1st January to 8th November inclusive.

‡ One case of Typhus was notified.

NOTIFICATIONS OF INFECTIOUS DISEASE AND ATTACK-RATES, 1911—continued.

	Population (1911 Census).	Small - pox.		Scarlet Fever.		Diph- theria.		Enteric Fever.		Puerperal Fever.		Ery- sipelas.	
		Cases.	Rate.	Cases.	Rate.	Cases.	Rate.	Cases.	Rate.	Cases.	Rate.	Cases.	Rate.
County of Stafford— continued.													
BOROUGHS AND URBAN DISTRICTS:—													
Uttoxeter	5,719	-	-	12	2'10	5	0'87	-	-	-	-	-	-
Wednesbury	28,108	-	-	39	1'39	16	0'57	11	0'39	3	0'11	47	1'67
Wednesfield	8,492	-	-	27	4'16	5	0'77	-	-	-	-	7	1'08
Willenhall	18,858	-	-	78	4'14	13	0'69	3	0'16	1	0'05	19	1'01
Wolstanton United ..	27,341	-	-	220	8'03	35	1'28	5	0'18	3	0'11	22	0'80
RURAL DISTRICTS:—													
Blore Heath	2,287	-	-	3	1'31	1	0'44	-	-	-	-	1	0'44
*Blymhill and Weston under Lizard (Parishes).	798	-	-	-	-	-	-	-	-	-	-	-	-
Cannock	19,783	-	-	61	3'08	8	0'40	1	0'05	-	-	13	0'66
Cheadle	26,706	-	-	208	7'79	27	1'01	8	0'30	4	0'15	18	0'67
Dudley	12	-	-	-	-	-	-	-	-	-	-	-	-
Gnosall	4,765	-	-	46	9'65	8	1'68	-	-	-	-	1	0'21
Kingswinford	20,808	-	-	18	0'87	5	0'24	2	0'10	2	0'10	8	0'38
Leek	15,488	-	-	70	4'52	13	0'84	1	0'06	1	0'06	5	0'32
†Lichfield	28,719	-	-	119	-	150	-	3	-	3	-	18	-
Mayfield	3,915	-	-	1	0'26	4	1'02	-	-	1	0'26	-	-
Newcastle under Lyme ..	6,410	-	-	15	2'34	22	3'43	2	0'31	1	0'16	3	0'47
Seisdon	15,075	-	-	30	1'99	7	0'46	2	0'13	-	-	7	0'46
Stafford	11,779	-	-	15	1'27	18	1'53	4	0'34	1	0'08	3	0'25
Stoke upon Trent ..	4,774	-	-	15	3'14	6	1'26	5	1'05	-	-	1	0'21
Stone	14,390	-	-	52	3'61	12	0'83	1	0'07	-	-	7	0'49
†Tamworth (part of) ..	5,113	-	-	23	4'50	-	-	-	-	-	-	5	0'98
Tutbury	9,087	-	-	30	3'30	7	0'77	3	0'33	-	-	3	0'33
Uttoxeter	8,152	-	-	3	0'37	4	0'49	-	-	-	-	4	0'49
Walsall	10,992	-	-	9	0'82	11	1'00	5	0'45	3	0'27	9	0'82
County of Suffolk, East.													
ADMINISTRATIVE COUNTY	203,227	-	-	237	1'17	126	0'62	51	0'25	3	0'01	88	0'43
COUNTY BOROUGH:—													
Ipswich	73,939	-	-	110	1'49	136	1'84	14	0'19	5	0'07	44	0'60
AGGREGATE OF BOROUGH AND URBAN DISTRICTS.	80,959	-	-	100	1'24	48	0'59	38	0'47	2	0'02	39	0'48
AGGREGATE OF RURAL DISTRICTS.	122,268	-	-	137	1'12	78	0'64	13	0'11	1	0'01	49	0'40
BOROUGH AND URBAN DISTRICTS:—													
Aldeburgh	2,374	-	-	2	0'84	-	-	-	-	-	-	-	-
Beccles	7,139	-	-	3	0'42	3	0'42	2	0'28	-	-	-	-
Bungay	3,359	-	-	1	0'30	2	0'60	2	0'60	-	-	3	0'89
Eye	2,000	-	-	-	-	-	-	-	-	-	-	3	1'50
Felixstowe and Walton	8,667	-	-	15	1'73	6	0'69	1	0'12	-	-	2	0'23
Halesworth	2,258	-	-	-	-	-	-	-	-	-	-	1	0'44
Leiston-cum-Sizewell ..	4,359	-	-	-	-	2	0'46	-	-	1	0'23	5	1'15
Lowestoft	33,780	-	-	52	1'54	28	0'83	27	0'80	1	0'03	22	0'65
Oulton Broad	4,111	-	-	14	3'41	3	0'73	4	0'97	-	-	2	0'49
Saxmundham	1,404	-	-	-	-	-	-	-	-	-	-	-	-
Southwold	2,655	-	-	4	1'51	1	0'38	-	-	-	-	-	-
Stowmarket	4,230	-	-	2	0'47	3	0'71	-	-	-	-	1	0'24
Woodbridge	4,623	-	-	7	1'51	-	-	2	0'43	-	-	-	-
RURAL DISTRICTS:—													
Blything	18,192	-	-	13	0'71	10	0'55	4	0'22	1	0'05	4	0'22
Bosmere and Claydon ..	14,070	-	-	22	1'56	7	0'50	1	0'07	-	-	8	0'57
East Stow	6,223	-	-	10	1'61	5	0'80	-	-	-	-	2	0'32
Hartismere	11,486	-	-	9	0'78	5	0'44	1	0'09	-	-	6	0'52
Hoxne	10,408	-	-	3	0'29	3	0'29	-	-	-	-	5	0'48
Mutford and Lothingland	11,184	-	-	15	1'34	10	0'89	2	0'18	-	-	6	0'54
Plomesgate	15,703	-	-	12	0'76	7	0'45	1	0'06	-	-	3	0'19
Samford	13,869	-	-	34	2'45	19	1'37	1	0'07	-	-	3	0'22
Wangford	4,820	-	-	8	1'66	1	0'21	-	-	-	-	3	0'62
Woodbridge	16,313	-	-	11	0'67	11	0'67	3	0'18	-	-	9	0'55

* These parishes are administered by the Rural District Council of Shifnal (Salop).

† The area of this district was altered during the year. No rates have been calculated.

‡ The remaining part of the Rural District of Tamworth is in the Administrative County of Warwick.

NOTIFICATIONS OF INFECTIOUS DISEASE AND ATTACK-RATES, 1911—continued.

	Population (1911 Census).	Small-pox.		Scarlet Fever.		Diph- theria.		Enteric Fever.		Puerperal Fever.		Ery- sipelas.	
		Cases.	Rate.	Cases.	Rate.	Cases.	Rate.	Cases.	Rate.	Cases.	Rate.	Cases.	Rate.
County of Suffolk, West.													
ADMINISTRATIVE COUNTY	116,914	-	-	241	2'06	53	0'45	14	0'12	1	0'01	54	0'46
AGGREGATE OF BOROUGHES AND URBAN DISTRICTS.	43,858	-	-	131	2'99	21	0'48	6	0'14	-	-	25	0'57
AGGREGATE OF RURAL DISTRICTS.	73,056	-	-	110	1'51	32	0'44	8	0'11	1	0'01	29	0'40
BOROUGHES AND URBAN DISTRICTS:—													
Bury St. Edmunds ..	16,785	-	-	9	0'54	10	0'60	3	0'18	-	-	13	0'77
Glemsford	1,499	-	-	-	-	-	-	-	-	-	-	1	0'67
Hadleigh	3,201	-	-	-	-	3	0'94	-	-	-	-	-	-
Haverhill	4,749	-	-	96	20'21	2	0'42	-	-	-	-	5	1'05
Newmarket	10,483	-	-	25	2'38	2	0'19	3	0'29	-	-	4	0'38
Sudbury	7,141	-	-	1	0'14	4	0'56	-	-	-	-	2	0'28
RURAL DISTRICTS:—													
Brandon	5,863	-	-	10	1'71	1	0'17	1	0'17	-	-	1	0'17
Clare	8,568	-	-	26	3'03	-	-	1	0'12	-	-	5	0'58
Costford	11,808	-	-	9	0'76	1	0'08	1	0'08	-	-	1	0'08
Melford	12,791	-	-	19	1'49	9	0'70	-	-	-	-	3	0'23
Mildenhall	8,312	-	-	11	1'32	4	0'48	2	0'24	-	-	7	0'84
Moulton	2,256	-	-	2	0'89	-	-	-	-	1	0'44	1	0'44
Thedwastre	9,019	-	-	11	1'22	9	1'00	-	-	-	-	3	0'33
Thingoe	14,439	-	-	22	1'52	8	0'55	3	0'21	-	-	8	0'55
County of Surrey.													
ADMINISTRATIVE COUNTY	675,985	-	-	1271	1'88	770	1'14	145	0'21	28	0'04	363	0'54
COUNTY BOROUGH:—													
Croydon	169,559	-	-	475	2'79	516	3'04	24	0'14	12	0'07	80	0'47
AGGREGATE OF BOROUGHES AND URBAN DISTRICTS.	452,733	-	-	850	1'88	528	1'17	87	0'19	20	0'04	259	0'57
AGGREGATE OF RURAL DISTRICTS.	223,252	-	-	421	1'89	242	1'08	58	0'26	8	0'04	104	0'47
BOROUGHES AND URBAN DISTRICTS:—													
Barnes	30,379	-	-	45	1'48	42	1'38	4	0'13	1	0'03	13	0'43
Carshalton	11,635	-	-	33	2'84	22	1'89	3	0'26	-	-	9	0'77
Caterham	10,841	-	-	29	2'68	4	0'37	10	0'92	-	-	9	0'83
Chertsey	13,819	-	-	20	1'45	16	1'16	4	0'29	2	0'14	3	0'22
Dorking	7,850	-	-	6	0'76	1	0'13	-	-	-	-	4	0'51
East and West Molesey ..	6,500	-	-	13	2'00	3	0'46	-	-	-	-	2	0'31
Egham	12,551	-	-	22	1'75	15	1'20	-	-	-	-	13	1'04
Epsom	19,156	-	-	21	1'10	-	-	15	0'78	1	0'05	20	1'04
Esher and the Dittons ..	12,518	-	-	50	3'99	34	2'72	6	0'48	-	-	4	0'32
Farnham	7,365	-	-	15	2'04	2	0'27	-	-	1	0'14	1	0'14
Frimley	13,673	-	-	21	1'54	4	0'29	3	0'22	2	0'15	4	0'29
Godalming	8,847	-	-	2	0'23	4	0'45	-	-	-	-	3	0'34
Guildford	23,823	-	-	6	0'25	4	0'17	2	0'08	2	0'08	12	0'50
Ham	1,435	-	-	5	3'48	-	-	-	-	-	-	3	2'09
Kingston upon Thames ..	37,977	-	-	90	2'37	79	2'08	9	0'24	4	0'11	50	1'32
Leatherhead	5,491	-	-	52	9'47	6	1'09	-	-	-	-	1	0'18
Merton	12,938	-	-	17	1'31	28	2'16	-	-	2	0'15	10	0'77
Reigate	28,505	-	-	13	0'46	28	0'98	2	0'07	-	-	8	0'28
Richmond	33,223	-	-	80	2'41	40	1'21	2	0'06	-	-	12	0'36
Surbiton	17,713	-	-	22	1'24	13	0'73	1	0'06	-	-	8	0'45
Sutton	21,275	-	-	42	1'97	25	1'18	-	-	2	0'09	5	0'24
The Maldens and Coombe	12,140	-	-	17	1'40	12	0'99	-	-	-	-	12	0'99
Walton upon Thames ..	12,858	-	-	30	2'33	20	1'56	-	-	1	0'08	4	0'31
Weybridge	6,286	-	-	9	1'43	5	0'80	2	0'32	-	-	2	0'32
Wimbledon	54,876	-	-	145	2'63	101	1'83	13	0'24	-	-	37	0'67
Windlesham	4,249	-	-	35	8'24	3	0'71	1	0'24	1	0'24	-	-
Woking	24,810	-	-	10	0'40	17	0'69	10	0'40	1	0'04	10	0'40
RURAL DISTRICTS:—													
Chertsey	9,383	-	-	14	1'49	4	0'43	-	-	1	0'11	6	0'64
Croydon	35,136	-	-	164	2'52	167	2'56	45	0'69	4	0'06	43	0'66
Dorking	10,580	-	-	15	1'42	6	0'57	-	-	-	-	-	-

NOTIFICATIONS OF INFECTIOUS DISEASE AND ATTACK-RATES, 1911—continued.

	Population (1911 Census).	Small-pox.		Scarlet Fever.		Diph- theria.		Enteric Fever.		Puerperal Fever.		Ery- sipelas.	
		Cases.	Rate.	Cases.	Rate.	Cases.	Rate.	Cases.	Rate.	Cases.	Rate.	Cases.	Rate.
County of Surrey— <i>continued.</i>													
RURAL DISTRICTS:—													
Epsom	29,729	-	-	96	3·23	12	0·40	5	0·17	1	0·03	6	0·20
Farnham	20,262	-	-	18	0·89	4	0·20	1	0·05	-	-	8	0·39
Godstone	23,317	-	-	30	1·29	15	0·64	-	-	-	-	10	0·43
Guildford	18,277	-	-	13	0·71	12	0·66	1	0·05	-	-	3	0·16
Hambleton	25,371	-	-	59	2·33	8	0·32	5	0·20	1	0·04	12	0·47
Reigate	21,197	-	-	12	0·57	14	0·66	1	0·05	1	0·05	16	0·75
County of Sussex, East.													
ADMINISTRATIVE COUNTY	242,153	1	0·00	412	1·70	181	0·75	36	0·15	11	0·05	49	0·20
COUNTY BOROUGH:—													
Brighton	131,250	-	-	377	2·88	156	1·19	25	0·19	9	0·07	89	0·68
*Eastbourne	52,544	-	-	138	2·64	48	0·92	19	0·19	1	0·02	25	0·48
Hastings	61,146	-	-	76	1·25	39	0·64	1	0·02	-	-	40	0·66
AGGREGATE OF BOROUGH AND URBAN DISTRICTS.	115,843	1	0·01	157	1·36	86	0·74	21	0·18	7	0·06	30	0·26
AGGREGATE OF RURAL DISTRICTS.	128,310	-	-	255	2·01	95	0·75	15	0·12	4	0·03	19	0·15
BOROUGH AND URBAN DISTRICTS:—													
Battle	2,924	-	-	3	1·01	-	-	-	-	-	-	1	0·34
Boxhill	15,331	-	-	4	0·26	7	0·46	4	0·26	1	0·07	5	0·33
Burgess Hill	5,124	-	-	7	1·37	3	0·59	-	-	-	-	-	-
Cuckfield	1,899	-	-	1	0·53	1	0·53	3	1·58	-	-	-	-
East Grinstead	7,090	-	-	1	0·14	14	1·97	2	0·28	-	-	-	-
Haywards Heath	4,851	-	-	9	1·86	3	0·62	1	0·21	-	-	-	-
Hove	42,173	1	0·02	62	1·47	26	0·62	6	0·14	3	0·07	15	0·36
Lewes	10,972	-	-	40	3·65	1	0·09	1	0·09	1	0·09	6	0·55
Newhaven	6,685	-	-	9	1·35	1	0·15	3	0·45	-	-	-	-
Portslade by Sea	6,454	-	-	8	1·24	11	1·70	-	-	-	-	-	-
Rye	4,229	-	-	1	0·24	12	2·84	-	-	-	-	-	-
Seaford	4,787	-	-	7	1·46	2	0·42	1	0·21	-	-	3	0·63
Uckfield	3,344	-	-	5	1·50	5	1·50	-	-	2	0·60	-	-
RURAL DISTRICTS:—													
Battle	6,636	-	-	4	0·60	2	0·30	-	-	2	0·30	1	0·15
Chailley	12,771	-	-	16	1·25	7	0·55	1	0·08	-	-	1	0·08
Cuckfield	16,853	-	-	37	2·20	15	0·89	1	0·06	-	-	3	0·18
*Eastbourne	5,348	-	-	5	0·89	3	0·54	-	-	-	-	2	0·36
East Grinstead	13,007	-	-	56	4·30	5	0·38	2	0·15	-	-	3	0·23
Hailsham	18,045	-	-	55	3·05	10	0·55	2	0·11	-	-	1	0·06
Hastings	1,768	-	-	1	0·57	-	-	-	-	-	-	2	1·13
Newhaven	5,033	-	-	3	0·60	32	6·36	2	0·40	-	-	-	-
Rye	7,146	-	-	4	0·56	5	0·70	-	-	-	-	2	0·28
Steyning East	2,892	-	-	4	1·38	-	-	-	-	-	-	1	0·35
Ticehurst	13,506	-	-	17	1·26	6	0·44	-	-	1	0·07	-	-
Uckfield	23,305	-	-	53	2·27	10	0·43	7	0·30	1	0·04	3	0·13
County of Sussex, West.													
ADMINISTRATIVE COUNTY	176,323	-	-	317	1·80	251	1·42	60	0·34	4	0·02	57	0·32
AGGREGATE OF BOROUGH AND URBAN DISTRICTS.	83,598	-	-	157	1·88	147	1·76	43	0·51	2	0·02	26	0·31
AGGREGATE OF RURAL DISTRICTS.	92,725	-	-	160	1·73	104	1·12	17	0·18	2	0·02	31	0·33
BOROUGH AND URBAN DISTRICTS:—													
Arundel	2,842	-	-	-	-	1	0·35	1	0·35	-	-	3	1·06
Bognor	8,142	-	-	7	0·86	29	3·56	5	0·61	-	-	2	0·25

* The boundary between the County Borough of Eastbourne and the Rural District of Eastbourne was altered on 1st April, 1911. Allowance has been made for this in calculating the above rates.

NOTIFICATIONS OF INFECTIOUS DISEASE AND ATTACK-RATES, 1911—continued.

	Population (1911 Census).	Small- pox.		Scarlet Fever.		Diph- theria.		Enteric Fever.		Puerperal Fever.		Ery- sipelas.	
		Cases.	Rate.	Cases.	Rate.	Cases.	Rate.	Cases.	Rate.	Cases.	Rate.	Cases.	Rate.
County of Sussex, West—continued.													
BOROUGH AND URBAN													
DISTRICTS:—													
Chichester	12,594	-	-	11	0·87	5	0·40	12	0·95	1	0·08	3	0·24
Horsham	11,314	-	-	1	0·09	17	1·50	1	0·09	1	0·09	5	0·44
Littlehampton	8,351	-	-	24	2·87	40	4·79	1	0·12	-	-	5	0·60
Shoreham by Sea	5,731	-	-	15	2·62	3	0·52	13	2·27	-	-	2	0·35
Southwick	4,316	-	-	5	1·16	2	0·46	2	0·46	-	-	-	-
Worthing	30,308	-	-	94	3·09	50	1·64	8	0·26	-	-	6	0·20
RURAL DISTRICTS:—													
East Preston	6,855	-	-	15	2·19	32	4·67	3	0·44	-	-	4	0·58
Horsham	20,794	-	-	22	1·06	15	0·72	-	-	-	-	6	0·29
Midhurst	15,283	-	-	20	1·31	13	0·85	3	0·20	1	0·07	5	0·33
Petworth	8,776	-	-	6	0·68	12	1·37	-	-	-	-	3	0·34
Thakeham	8,334	-	-	38	4·56	2	0·24	2	0·24	-	-	1	0·12
Westbourne	8,331	-	-	7	0·84	2	0·24	-	-	-	-	-	-
West Hampnett	15,548	-	-	16	1·03	5	0·32	5	0·32	-	-	4	0·26
West Steyning	8,804	-	-	36	4·09	23	2·61	4	0·45	1	0·11	8	0·91
County of Warwick.													
ADMINISTRATIVE COUNTY.	408,291	-	-	1,906	4·85	348	0·89	63	0·16	11	0·03	283	0·67
COUNTY BOROUGHS:—													
*Birmingham	525,960	1	0·00	2,560	4·49	750	1·32	135	0·24	36	0·06	632	1·11
Coventry	106,377	-	-	1,343	12·55	161	1·50	26	0·24	6	0·06	70	0·65
AGGREGATE OF BOROUGH AND URBAN DISTRICTS.	241,077	-	-	984	4·36	191	0·85	34	0·15	6	0·03	146	0·65
AGGREGATE OF RURAL DISTRICTS.	167,214	-	-	922	5·51	157	0·94	29	0·17	5	0·03	117	0·70
BOROUGH AND URBAN													
DISTRICTS:—													
†Aston Manor	75,042	-	-	272	4·24	47	0·73	12	0·19	-	-	62	0·97
Bulkington	1,838	-	-	20	10·88	-	-	-	-	-	-	-	-
†Erdington	32,337	-	-	60	2·14	31	1·11	5	0·18	2	0·07	21	0·75
Kenilworth	5,776	-	-	11	1·90	4	0·69	8	1·39	1	0·17	5	0·87
Nuneaton	37,083	-	-	447	11·99	44	1·18	2	0·05	1	0·03	20	0·54
Royal Leamington Spa ..	26,717	-	-	29	1·09	2	0·08	-	-	1	0·04	12	0·45
Rugby	21,762	-	-	36	1·65	30	1·38	5	0·23	1	0·05	6	0·28
Stratford-on-Avon	8,532	-	-	9	1·05	3	0·35	-	-	-	-	-	-
Sutton Coldfield	20,132	-	-	76	3·78	16	0·79	1	0·05	-	-	9	0·45
Warwick	11,858	-	-	24	2·02	14	1·18	1	0·08	-	-	11	0·93
RURAL DISTRICTS:—													
Alcester	11,868	-	-	73	6·15	10	0·84	1	0·08	-	-	2	0·17
Atherstone	19,133	-	-	209	10·92	17	0·89	1	0·05	1	0·05	19	0·99
Brilles	6,046	-	-	1	0·17	2	0·33	-	-	-	-	7	1·16
Castle Bromwich	2,725	-	-	3	1·10	5	1·83	-	-	-	-	4	1·47
Coventry	582	-	-	19	32·65	-	-	1	1·72	-	-	-	-
Farnborough	1,482	-	-	-	-	-	-	2	1·35	1	0·67	1	0·67
Foleshill	23,009	-	-	233	10·13	36	1·56	-	-	1	0·04	21	0·91
Meriden	12,674	-	-	61	4·81	18	1·42	-	-	-	-	11	0·87
Monks Kirby	1,559	-	-	4	2·57	1	0·64	3	1·92	-	-	1	0·64
Nuneaton	2,505	-	-	20	7·98	2	0·80	-	-	-	-	1	0·40
Rugby	17,353	-	-	111	6·40	9	0·52	3	0·17	2	0·12	7	0·40
Solihull	18,762	-	-	23	1·23	19	1·01	-	-	-	-	16	0·85
Southam	9,987	-	-	13	1·30	25	2·50	15	1·50	-	-	12	1·20
Stratford-on-Avon	11,079	-	-	5	0·45	3	0·27	-	-	-	-	2	0·18
†Tamworth (part of) ..	16,036	-	-	135	8·42	6	0·37	1	0·06	-	-	8	0·50
Warwick	12,414	-	-	12	0·97	4	0·32	2	0·16	-	-	5	0·40

* On 9th November, 1911, the boundary of the County Borough of Birmingham was extended and now includes the Borough of Aston Manor, the Urban Districts of Erdington and Handsworth, the Rural District of Yardley, and part of the Urban District of Kings Norton and Northfield. Allowance has been made for this in calculating the above rates.

† On 9th November, 1911, the Borough of Aston Manor and the Urban District of Erdington were added to and now form part of the County Borough of Birmingham. The figures given above for these districts are for the period 1st January to 8th November inclusive.

‡ The remaining part of the Rural District of Tamworth is in the Administrative County of Stafford. The figures for the entire district are:—

21,149 | - | - | 158 | 7·47 | 6 | 0·28 | 1 | 0·05 | - | - | 13 | 0·61

NOTIFICATIONS OF INFECTIOUS DISEASE AND ATTACK-RATES, 1911—continued.

	Population (1911 Census).	Small- pox.		Scarlet Fever.		Diph- theria.		Enteric Fever.		Puerperal Fever.		Ery- sipelas.	
		Cases.	Rate.	Cases.	Rate.	Cases.	Rate.	Cases.	Rate.	Cases.	Rate.	Cases.	Rate.
County of Westmorland.													
ADMINISTRATIVE COUNTY	63,575	-	-	144	2.27	73	1.15	22	0.35	1	0.02	28	0.44
AGGREGATE OF BOROUGHES AND URBAN DISTRICTS.	26,875	-	-	86	3.20	35	1.30	14	0.52	1	0.04	13	0.48
AGGREGATE OF RURAL DISTRICTS.	36,700	-	-	58	1.58	38	1.04	8	0.22	-	-	15	0.41
BOROUGHES AND URBAN DISTRICTS:—													
Ambleside	2,553	-	-	2	0.78	1	0.39	2	0.78	-	-	1	0.39
Appleby	1,736	-	-	9	5.18	-	-	-	-	-	-	1	0.58
Grasmere	876	-	-	-	-	-	-	-	-	-	-	-	-
Kendal	14,033	-	-	49	3.49	15	1.07	12	0.86	1	0.07	11	0.78
Kirkby Lonsdale	1,524	-	-	2	1.31	-	-	-	-	-	-	-	-
Shap	1,006	-	-	16	15.90	-	-	-	-	-	-	-	-
Windermere	5,147	-	-	8	1.55	19	3.69	-	-	-	-	-	-
RURAL DISTRICTS:—													
East Westmorland	11,151	-	-	24	2.15	7	0.63	2	0.18	-	-	5	0.45
South Westmorland	19,116	-	-	27	1.41	23	1.20	5	0.26	-	-	8	0.42
West Ward	6,433	-	-	7	1.09	8	1.24	1	0.16	-	-	2	0.31
County of Wilts.													
ADMINISTRATIVE COUNTY	286,876	-	-	594	2.07	317	1.11	29	0.10	13	0.05	108	0.38
AGGREGATE OF BOROUGHES AND URBAN DISTRICTS.	125,132	-	-	284	2.27	170	1.36	12	0.10	-	-	55	0.44
AGGREGATE OF RURAL DISTRICTS.	161,744	-	-	310	1.92	147	0.91	17	0.11	13	0.08	53	0.33
BOROUGHES AND URBAN DISTRICTS:—													
Bradford on Avon	4,501	-	-	32	7.11	5	1.11	2	0.44	-	-	-	-
Calne	3,539	-	-	10	2.83	-	-	-	-	-	-	1	0.28
Chippenham	5,332	-	-	1	0.19	2	0.38	-	-	-	-	7	1.31
Devizes	6,741	-	-	24	3.56	-	-	-	-	-	-	-	-
Malmesbury	2,657	-	-	-	-	5	1.88	2	0.75	-	-	-	-
Marlborough	4,401	-	-	-	-	2	0.45	1	0.23	-	-	2	0.45
Melksham	3,102	-	-	-	-	-	-	-	-	-	-	-	-
Salisbury	21,217	-	-	108	5.10	12	0.57	3	0.14	-	-	9	0.42
Swindon	50,771	-	-	82	1.62	114	2.25	2	0.04	-	-	27	0.53
Trowbridge	11,822	-	-	19	1.61	22	1.86	2	0.17	-	-	3	0.25
Warminster	5,492	-	-	1	0.18	3	0.55	-	-	-	-	2	0.36
Westbury	3,433	-	-	2	0.58	5	1.46	-	-	-	-	2	0.58
Wilton	2,124	-	-	5	2.35	-	-	-	-	-	-	2	0.94
RURAL DISTRICTS:—													
Amesbury	11,158	-	-	18	1.61	10	0.90	1	0.09	1	0.09	1	0.09
Bradford on Avon	5,313	-	-	19	3.58	3	0.56	-	-	-	-	-	-
Calne	4,600	-	-	1	0.22	-	-	-	-	1	0.22	-	-
Chippenham	18,244	-	-	19	1.04	30	1.64	3	0.16	1	0.05	6	0.33
Cricklade and Wootton Bassett.	11,004	-	-	28	2.54	3	0.27	5	0.45	-	-	3	0.27
Devizes	12,859	-	-	14	1.09	8	0.62	-	-	1	0.08	5	0.39
Highworth	15,141	-	-	50	3.30	10	0.66	3	0.20	2	0.13	10	0.66
Malmesbury	9,361	-	-	28	2.99	26	2.78	2	0.21	-	-	5	0.53
Marlborough	4,496	-	-	1	0.22	3	0.67	-	-	-	-	3	0.67
Melksham	4,979	-	-	4	0.80	1	0.20	-	-	-	-	2	0.40
Mere	5,173	-	-	3	0.58	9	1.74	-	-	-	-	1	0.19
Pewsey	13,304	-	-	10	0.75	16	1.20	-	-	3	0.23	8	0.60
Ramsbury	7,112	-	-	6	0.84	1	0.14	2	0.28	-	-	3	0.42
Salisbury	10,178	-	-	59	5.80	2	0.20	-	-	-	-	1	0.10
*Tetbury (part of)	373	-	-	-	-	-	-	-	-	-	-	-	-
Tisbury	7,803	-	-	13	1.67	3	0.38	-	-	3	0.38	-	-
Warminster	5,957	-	-	8	1.34	-	-	-	-	-	-	2	0.34
Westbury and Whor- wellsdown.	6,610	-	-	17	2.57	20	3.03	-	-	-	-	3	0.45
Wilton	8,079	-	-	12	1.49	2	0.25	1	0.12	1	0.12	-	-

* The remaining part of the Rural District of Tetbury is in the Administrative County of Gloucester.

NOTIFICATIONS OF INFECTIOUS DISEASE AND ATTACK-RATES, 1911—continued.

	Population (1911 Census).	Small- pox.		Scarlet Fever.		Diph- theria.		Enteric Fever.		Puerperal Fever.		Ery- sipelas.	
		Cases.	Rate.	Cases.	Rate.	Cases.	Rate.	Cases.	Rate.	Cases.	Rate.	Cases.	Rate.
County of Worcester.													
ADMINISTRATIVE COUNTY	427,064	-	-	1655	4'06	611	1'50	99	0'24	13	0'03	276	0'68
COUNTY BOROUGH:—													
Dudley	51,092	-	-	42	0'82	19	0'37	12	0'24	2	0'04	39	0'76
Worcester	47,987	-	-	72	1'50	116	2'42	11	0'23	3	0'06	2	0'67
AGGREGATE OF BOROUGH AND URBAN DISTRICTS.	234,515	-	-	939	4'21	281	1'27	40	0'18	8	0'04	156	0'70
AGGREGATE OF RURAL DISTRICTS.	192,549	-	-	716	3'87	327	1'77	59	0'32	5	0'03	120	0'65
BOROUGH AND URBAN DISTRICTS:—													
Bewdley	2,745	-	-	13	4'74	1	0'36	1	0'36	-	-	5	1'82
Bromsgrove	8,928	-	-	1	0'11	1	0'11	2	0'22	-	-	3	0'34
Droitwich	4,146	-	-	-	-	8	1'93	-	-	-	-	1	0'24
Evesham	8,341	-	-	34	4'08	3	0'36	-	-	-	-	7	0'84
Kidderminster	24,333	-	-	216	8'90	7	0'29	1	0'04	1	0'04	28	1'15
*Kings Norton and North- field.	81,163	-	-	221	3'16	162	2'32	5	0'07	1	0'01	49	0'70
Lye and Wollescote ..	11,684	-	-	41	3'51	42	3'59	2	0'17	-	-	9	0'77
Malvern	16,514	-	-	24	1'45	12	0'73	3	0'18	1	0'06	4	0'24
North Bromsgrove ..	7,210	-	-	3	0'42	5	0'69	2	0'28	-	-	-	-
Oldbury	32,240	-	-	91	2'81	13	0'40	12	0'37	-	-	26	0'80
Redditch	15,463	-	-	186	12'03	21	1'36	8	0'52	1	0'06	19	1'23
Stourbridge	17,316	-	-	49	2'83	7	0'40	2	0'12	3	0'17	4	0'23
Stourport	4,432	-	-	60	13'54	2	0'45	2	0'45	1	0'23	1	0'23
RURAL DISTRICTS:—													
†Bromsgrove	13,132	-	-	21	1'57	13	0'97	1	0'07	-	-	3	0'22
Droitwich	12,975	-	-	48	3'70	36	2'77	1	0'08	-	-	6	0'46
Evesham	9,095	-	-	31	3'41	6	0'66	2	0'22	1	0'11	7	0'77
Feckenham	5,455	-	-	22	4'03	29	5'32	-	-	-	-	6	1'10
†Halesowen	25,765	-	-	39	1'51	22	0'85	31	1'20	2	0'08	26	1'01
Kidderminster	10,495	-	-	75	7'15	7	0'67	1	0'10	-	-	8	0'76
Martley	13,063	-	-	76	5'82	13	1'00	-	-	-	-	-	-
Pershore	13,235	-	-	30	2'27	3	0'23	2	0'15	-	-	8	0'60
†Redmarley d'Abitot and Staunton (parishes).	1,192	-	-	-	-	-	-	-	-	-	-	-	-
Rock	2,193	-	-	7	3'19	2	0'91	-	-	-	-	1	0'46
Shipston on Stour ..	4,711	-	-	2	0'42	6	1'27	-	-	1	0'21	1	0'21
§Stow on the Wold (part of).	311	-	-	-	-	-	-	-	-	-	-	-	-
Tenbury	4,727	-	-	19	4'02	5	1'06	11	2'33	-	-	9	1'90
§Tewkesbury (part of) ..	2,317	-	-	45	19'42	-	-	-	-	-	-	-	-
Upton upon Severn ..	14,596	-	-	56	3'84	48	3'29	3	0'21	-	-	2	0'14
§Winchcomb (part of) ..	116	-	-	-	-	-	-	-	-	-	-	-	-
*Yardley	59,171	-	-	245	4'79	137	2'68	7	0'14	1	0'02	43	0'84
County of Yorkshire, East Riding.													
ADMINISTRATIVE COUNTY	154,780	1	0'01	385	2'49	372	2'40	90	0'58	6	0'04	98	0'63
COUNTY BOROUGH:—													
‡Kingston upon Hull ..	278,024	-	-	557	2'00	342	1'23	335	1'20	32	0'12	205	0'74
York	82,297	-	-	332	4'04	52	0'63	59	0'72	-	-	70	0'85
AGGREGATE OF BOROUGH AND URBAN DISTRICTS.	59,882	1	0'02	226	3'77	202	3'37	42	0'70	2	0'03	49	0'82
AGGREGATE OF RURAL DISTRICTS.	94,898	-	-	159	1'68	170	1'79	48	0'51	4	0'04	49	0'52

* On 9th November, 1911, part of the Urban District of Kings Norton and Northfield and the whole of the Rural District of Yardley were added to and now form part of the County Borough of Birmingham. The figures given above for these districts are for the period 1st January to 8th November inclusive.

† On 9th November, 1911, part of the Urban District of Kings Norton and Northfield was added to and now forms part of the Rural Districts of Bromsgrove and Halesowen. Allowance has been made for this in calculating the above rates.

‡ These parishes are administered by the Rural District Council of Newent (Gloucester).

§ The remaining parts of the Rural Districts of Stow on the Wold, Tewkesbury, and Winchcomb are in the Administrative County of Gloucester.

|| Nine cases of Typhus were notified.

NOTIFICATIONS OF INFECTIOUS DISEASE AND ATTACK-RATES, 1911—continued.

		Population (1911 Census).	Small-pox.		Scarlet Fever.		Diph- theria.		Enteric Fever.		Puerperal Fever.		Ery- sipelas.	
			Cases.	Rate.	Cases.	Rate.	Cases.	Rate.	Cases.	Rate.	Cases.	Rate.	Cases.	Rate.
County of Yorkshire, East Riding—continued.														
BOROUGH AND URBAN DISTRICTS:—														
Beverley	13,654	1	0·07	4	0·29	58	4·25	18	1·32	-	-	-	4	0·29
Bridlington	14,334	-	-	19	1·33	5	0·35	6	0·42	-	-	-	14	0·98
Cottingham	4,648	-	-	12	2·58	9	1·94	-	-	-	-	-	13	2·80
Filey	3,228	-	-	135	41·82	-	-	7	2·17	-	-	-	1	0·31
Great Driffield	5,676	-	-	8	1·41	110	19·38	5	0·88	2	0·35	-	5	0·88
Hedon	1,171	-	-	3	2·56	2	1·71	-	-	-	-	-	-	-
Hessle	5,319	-	-	5	0·94	5	0·94	1	0·19	-	-	-	1	0·19
Hornsea	3,026	-	-	3	0·99	2	0·66	-	-	-	-	-	4	1·32
Norton	3,991	-	-	21	5·26	-	-	4	1·00	-	-	-	4	1·00
Pocklington	2,556	-	-	16	6·26	1	0·39	1	0·39	-	-	-	-	-
*Withernsea	2,279	-	-	-	-	10	-	-	-	-	-	-	3	-
RURAL DISTRICTS:—														
Beverley	11,630	-	-	18	1·55	57	4·90	8	0·69	1	0·09	-	8	0·69
Bridlington	7,743	-	-	28	3·62	2	0·26	4	0·52	1	0·13	-	2	0·26
Driffield	12,112	-	-	15	1·24	41	3·39	6	0·50	1	0·08	-	1	0·08
Escrick	5,872	-	-	6	1·02	13	2·21	8	1·36	1	0·17	-	3	0·51
Howden	12,636	-	-	22	1·74	14	1·11	8	0·63	-	-	-	6	0·47
Norton	5,815	-	-	8	1·38	2	0·34	5	0·86	-	-	-	1	0·17
*Patrington	7,234	-	-	2	-	18	-	2	-	-	-	-	21	-
Pocklington	11,277	-	-	28	2·48	3	0·27	6	0·53	-	-	-	5	0·44
Riccall	3,277	-	-	2	0·61	9	2·75	-	-	-	-	-	-	-
Sculcoates	7,888	-	-	8	1·01	3	0·38	-	-	-	-	-	-	-
Sherburn	2,254	-	-	4	1·77	1	0·44	-	-	-	-	-	1	0·44
Skirlaugh	7,160	-	-	18	2·51	7	0·98	1	0·14	-	-	-	1	0·14
County of Yorkshire, North Riding.														
ADMINISTRATIVE COUNTY		314,814	-	-	599	1·90	591	1·88	154	0·49	10	0·03	149	0·47
COUNTY BOROUGH:—														
Middlesbrough	104,787	-	-	355	3·39	165	1·57	30	0·29	6	0·06	-	63	0·60
AGGREGATE OF BOROUGH AND URBAN DISTRICTS.		178,213	-	-	419	2·35	439	2·46	123	0·69	7	0·04	104	0·58
AGGREGATE OF RURAL DISTRICTS.		136,601	-	-	180	1·32	152	1·11	31	0·23	3	0·02	45	0·33
BOROUGH AND URBAN DISTRICTS:—														
Eston	12,026	-	-	23	1·91	23	1·91	18	1·50	-	-	-	3	0·25
Guisborough	7,062	-	-	19	2·69	35	4·96	1	0·14	-	-	-	2	0·28
Hinderwell	2,491	-	-	1	0·40	12	4·82	-	-	-	-	-	-	-
Kirklington cum Upsland	244	-	-	-	-	-	-	-	-	-	-	-	-	-
Loftus	8,872	-	-	12	1·35	7	0·79	-	-	-	-	-	6	0·68
Malton	4,822	-	-	13	2·70	3	0·62	1	0·21	-	-	-	-	-
Masham	3,110	-	-	15	4·82	2	0·64	-	-	-	-	-	1	0·32
Northallerton	4,806	-	-	13	2·70	21	4·37	2	0·42	-	-	-	-	-
Ormesby	14,583	-	-	43	2·95	34	2·33	20	1·37	3	0·21	-	9	0·62
Pickering	3,674	-	-	-	-	1	0·27	-	-	1	0·27	-	2	0·54
Redcar	10,509	-	-	7	0·67	62	5·90	-	-	-	-	-	3	0·29
Richmond	3,934	-	-	-	-	61	15·51	1	0·25	-	-	-	3	0·76
Saltburn by the Sea	3,324	-	-	-	-	1	0·30	1	0·30	-	-	-	1	0·30
Scalby	1,630	-	-	-	-	1	0·61	-	-	-	-	-	3	1·84
Scarborough	37,204	-	-	66	1·78	54	1·46	32	0·86	-	-	-	16	0·43
Skelton and Brotton	15,202	-	-	12	0·79	19	1·25	3	0·20	-	-	-	8	0·53
South Bank in Normanby	14,976	-	-	90	6·01	53	3·54	28	1·87	-	-	-	10	0·67
Thornaby on Tees	18,605	-	-	93	5·00	36	1·93	14	0·75	1	0·05	-	22	1·18
Whitby	11,139	-	-	12	1·08	14	1·26	2	0·18	2	0·18	-	15	1·35
RURAL DISTRICTS:—														
Aysgarth	4,262	-	-	1	0·23	1	0·23	12	2·82	1	0·23	-	4	0·94
Bedale	6,939	-	-	12	1·73	-	-	4	0·58	1	0·14	-	2	0·29
Croft	2,236	-	-	1	0·45	-	-	1	0·45	-	-	-	-	-
Easingwold	10,214	-	-	16	1·57	18	1·76	-	-	1	0·10	-	-	-
Flaxton	8,469	-	-	42	4·96	4	0·47	2	0·24	-	-	-	3	0·35
Guisborough	7,858	-	-	9	1·15	22	2·80	2	0·25	-	-	-	3	0·38
Helmsley	5,154	-	-	4	0·78	16	3·10	-	-	-	-	-	2	0·39

* The area of this district was altered during the year. No rates have been calculated.

NOTIFICATIONS OF INFECTIOUS DISEASE AND ATTACK-RATES, 1911—continued.

	Population (1911 Census).	Small- pox.		Scarlet Fever.		Diph- theria.		Enteric Fever.		Puerperal Fever.		Ery- sipelas.	
		Cases.	Rate.	Cases.	Rate.	Cases.	Rate.	Cases.	Rate.	Cases.	Rate.	Cases.	Rate.
County of Yorkshire, North Riding—continued.													
RURAL DISTRICTS:—													
Kirkby Moorside	4,870	-	-	2	0'41	2	0'41	2	0'41	-	-	3	0'62
Leyburn	6,303	-	-	5	0'79	2	0'32	1	0'16	-	-	4	0'63
Malton	6,190	-	-	12	1'94	-	-	-	-	-	-	3	0'48
Middlesbrough	2,578	-	-	6	2'33	4	1'55	-	-	-	-	-	-
Northallerton	7,745	-	-	4	0'52	23	2'97	2	0'26	-	-	2	0'26
Pickering	6,458	-	-	5	0'77	18	2'79	2	0'31	-	-	4	0'62
Reeth	2,396	-	-	-	-	1	0'42	-	-	-	-	3	1'25
Richmond	8,082	-	-	10	1'24	13	1'61	2	0'25	-	-	2	0'25
Scarborough	6,330	-	-	9	1'42	6	0'95	-	-	-	-	-	-
Startforth	4,929	-	-	4	0'81	3	0'61	-	-	-	-	-	-
Stokesley	12,114	-	-	5	0'41	8	0'66	-	-	-	-	2	0'17
Thirsk	12,793	-	-	8	0'63	5	0'39	-	-	-	-	6	0'47
Wath	2,180	-	-	6	2'75	1	0'46	-	-	-	-	-	-
Whitby	8,501	-	-	19	2'24	5	0'59	1	0'12	-	-	2	0'24
County of Yorkshire, West Riding.													
ADMINISTRATIVE COUNTY	1,585,135	3	0'00	5,028	3'17	1,876	1'18	1,272	0'80	64	0'04	1,043	0'66
COUNTY BOROUGHs:—													
Bradford	288,505	-	-	594	2'06	482	1'67	196	0'68	26	0'09	293	1'02
*Halifax	101,556	-	-	282	2'79	112	1'11	34	0'34	2	0'02	63	0'62
Huddersfield	107,825	-	-	539	5'00	136	1'26	48	0'45	5	0'05	51	0'47
Leeds	445,568	-	-	1,627	3'66	1,163	2'61	123	0'28	21	0'05	357	0'80
Rotherham	62,507	-	-	177	2'83	66	1'06	46	0'74	3	0'05	53	0'85
Sheffield	454,653	-	-	1,385	3'05	505	1'11	253	0'56	42	0'09	440	0'97
AGGREGATE OF BOROUGHs AND URBAN DISTRICTS.	1,202,435	2	0'00	3,938	3'28	1,439	1'20	977	0'81	52	0'04	825	0'69
AGGREGATE OF RURAL DISTRICTS.	382,700	1	0'00	1,090	2'84	437	1'14	295	0'77	12	0'03	218	0'57
BOROUGHs AND URBAN DISTRICTS:—													
Altofts	4,689	-	-	18	3'84	-	-	12	2'56	1	0'21	3	0'64
Ardley	6,870	-	-	13	1'89	4	0'58	2	0'29	-	-	3	0'44
Ardley East and West ..	8,122	-	-	15	1'85	18	2'22	1	0'12	-	-	12	1'48
Baildon	6,042	-	-	22	3'64	1	0'17	-	-	-	-	9	1'49
Balby with Hexthorpe ..	11,571	1	0'09	25	2'16	8	0'69	10	0'86	-	-	11	0'95
Barkisland	1,629	-	-	-	-	-	-	-	-	-	-	-	-
Barnoldswick	9,699	-	-	5	0'52	25	2'58	-	-	-	-	6	0'62
Barnsley	50,623	-	-	118	2'33	32	0'63	51	1'01	1	0'02	23	0'45
Batley	34,395	-	-	20	0'55	65	1'79	51	1'40	2	0'06	25	0'69
†Bentley with Arksey ..	6,487	-	-	3	0'61	5	1'02	7	1'43	1	0'20	2	0'41
Bingley	18,759	-	-	46	2'45	49	2'61	5	0'27	2	0'11	8	0'43
Birkenshaw	2,508	-	-	6	2'39	9	3'59	-	-	-	-	2	0'80
Birstal	7,117	-	-	5	0'70	11	1'55	23	3'23	-	-	11	1'55
Bolton upon Dearne ..	8,675	-	-	46	5'30	1	0'12	4	0'46	1	0'12	13	1'50
Brighouse	20,845	-	-	22	1'06	9	0'43	5	0'24	1	0'05	6	0'29
Burley in Wharfedale ..	3,762	-	-	24	6'38	1	0'27	-	-	-	-	3	0'80
Calverley	2,998	-	-	30	10'01	2	0'67	-	-	-	-	3	1'00
Castleford	23,101	-	-	40	1'73	17	0'74	25	1'08	-	-	9	0'39
Clayton	4,863	-	-	4	0'82	3	0'62	4	0'82	-	-	5	1'03
Clayton West	1,876	-	-	-	-	2	1'07	-	-	-	-	2	1'07
Cleckheaton	12,867	-	-	31	2'41	13	1'01	4	0'31	-	-	3	0'23
Cudworth	6,832	-	-	8	1'17	4	0'59	4	0'59	1	0'15	16	2'34
Darfield	5,429	-	-	5	0'92	39	7'18	1	0'18	1	0'18	4	0'74
Darton	9,348	-	-	40	4'28	8	0'86	11	1'18	-	-	11	1'18
Denby and Cumberworth ..	3,681	-	-	55	14'94	4	1'09	1	0'27	-	-	4	1'09
Denholme	2,971	-	-	11	3'70	3	1'01	-	-	1	0'34	3	1'01
Dewsbury	53,358	-	-	133	2'50	45	0'84	54	1'01	2	0'04	22	0'41
Dodworth	3,284	-	-	51	15'53	18	5'48	2	0'61	-	-	3	0'91
Doncaster	30,520	-	-	57	1'87	40	1'31	41	1'35	1	0'03	32	1'05
Drighlington	4,126	-	-	3	0'73	-	-	8	1'94	-	-	2	0'48
Earby	6,032	-	-	8	1'33	4	0'66	2	0'33	1	0'17	2	0'33
Elland	10,678	-	-	2	0'19	10	0'94	5	0'47	-	-	9	0'84
Emley	1,622	-	-	11	6'78	1	0'62	-	-	-	-	1	0'62

* One case of Typhus was notified.

† The parish of Bentley with Arksey in the Rural District of Doncaster was constituted the Urban District of Bentley with Arksey on 1st April, 1911.

NOTIFICATIONS OF INFECTIOUS DISEASE AND ATTACK-RATES, 1911—continued.

	Population (1911 Census).	Small- pox.		Scarlet Fever.		Diph- theria.		Enteric Fever.		Puerperal Fever.		Ery- sipelas.	
		Cases.	Rate.	Cases.	Rate.	Cases.	Rate.	Cases.	Rate.	Cases.	Rate.	Cases.	Rate.
County of Yorkshire, West Riding—continued.													
BOROUGH AND URBAN DISTRICTS:—													
Farnley Tyas	479	-	-	2	4.18	-	-	1	2.09	-	-	-	-
Farsley	5,996	-	-	13	2.17	9	1.50	1	0.17	1	0.17	6	1.00
Featherstone	14,377	-	-	22	1.53	19	1.32	5	0.35	-	-	2	0.14
Flockton	1,379	-	-	10	7.25	4	2.90	2	1.45	-	-	1	0.73
Garforth	3,982	-	-	4	1.00	4	1.00	8	2.01	-	-	-	-
Gildersome	2,981	-	-	13	4.36	1	0.34	3	1.01	-	-	1	0.34
Golcar	10,110	-	-	45	4.45	9	0.89	16	1.58	-	-	12	1.19
Gomersal	3,796	-	-	7	1.84	26	6.85	6	1.58	-	-	2	0.53
Goole	20,334	-	-	18	0.89	64	3.15	33	1.62	1	0.05	22	1.08
Greasbrough	3,136	-	-	2	0.64	2	0.64	-	-	1	0.32	1	0.32
Greetland	4,490	-	-	2	0.45	1	0.22	6	1.34	-	-	3	0.67
Guiseley	4,925	-	-	1	0.20	8	1.62	1	0.20	-	-	4	0.81
Gunthwaite and Ing- bircworth	380	-	-	9	23.68	-	-	-	-	-	-	-	-
Handsworth	14,199	-	-	46	3.24	40	2.82	4	0.28	-	-	9	0.63
Harrogate	33,706	-	-	30	0.89	18	0.53	4	0.12	1	0.03	12	0.36
Haworth	6,505	-	-	14	2.15	3	0.46	1	0.15	-	-	7	1.08
Hebden Bridge	7,170	-	-	76	10.60	18	2.51	-	-	-	-	7	0.98
Heckmondwike	9,017	-	-	8	0.89	8	0.89	6	0.67	-	-	3	0.33
Hipperholme	4,438	-	-	18	4.06	5	1.13	-	-	-	-	2	0.45
Holme	389	-	-	-	-	-	-	3	7.71	-	-	-	-
Holmfirth	9,248	-	-	21	2.27	23	2.49	4	0.43	-	-	1	0.11
Honley	5,100	-	-	8	1.57	11	2.16	3	0.59	-	-	-	-
Horbury	7,509	-	-	15	2.00	9	1.20	6	0.80	-	-	11	1.46
Horsforth	9,145	-	-	18	1.97	4	0.44	3	0.33	-	-	1	0.11
Hoyland Nether	14,639	-	-	53	3.83	16	1.09	3	0.20	1	0.07	26	1.78
Hoyland Swaine	605	-	-	-	-	-	-	-	-	-	-	-	-
Hunsworth	1,323	-	-	14	10.58	1	0.76	-	-	-	-	1	0.76
Ilkley	7,992	-	-	29	3.63	10	1.25	3	0.38	-	-	10	1.25
Keighley	43,490	-	-	511	11.77	90	2.07	4	0.09	1	0.02	22	0.51
Kirkburton	3,410	-	-	86	25.22	3	0.88	4	1.17	-	-	2	0.59
Kirkheaton	2,621	-	-	6	2.29	-	-	1	0.38	-	-	-	-
Knaresborough	5,315	-	-	2	0.38	16	3.01	-	-	-	-	-	-
Knottingley	6,682	-	-	2	0.30	11	1.65	5	0.75	2	0.30	4	0.60
Lepton	2,999	-	-	52	17.34	4	1.33	2	0.67	-	-	2	0.67
Linthwaite	8,962	-	-	56	6.25	2	0.22	3	0.33	-	-	6	0.67
Liversedge	14,680	-	-	25	1.71	11	0.75	15	1.02	1	0.07	12	0.82
Luddenden Foot	2,904	-	-	26	8.95	4	1.38	2	0.69	-	-	1	0.34
Marsden	5,757	-	-	41	7.12	16	2.78	5	0.87	1	0.17	5	0.87
Meltham	5,159	-	-	3	0.58	6	1.16	-	-	-	-	-	-
Methley	4,330	-	-	2	0.46	2	0.46	9	2.08	-	-	10	2.31
Mexborough	14,398	-	-	45	3.13	6	0.42	68	4.72	2	0.14	9	0.63
Midgley	2,143	-	-	4	1.87	4	1.87	3	1.40	-	-	-	-
Mirfield	11,712	1	0.09	42	3.59	6	0.51	6	0.51	-	-	5	0.43
Monk Bretton	4,783	-	-	50	10.45	1	0.21	1	0.21	-	-	4	0.84
Morley	24,285	-	-	55	2.27	29	1.20	69	2.85	1	0.04	15	0.62
Mytholmroyd	4,152	-	-	83	19.99	14	3.37	3	0.72	-	-	4	0.96
Netherthong	868	-	-	-	-	-	-	-	-	-	-	-	-
New Mill	4,569	-	-	6	1.31	3	0.66	1	0.22	-	-	4	0.88
Normanton	15,033	-	-	36	2.39	4	0.27	13	0.86	2	0.13	8	0.53
Oakworth	4,279	-	-	3	0.70	-	-	1	0.23	-	-	-	-
Ossett	14,081	-	-	44	3.12	10	0.71	9	0.64	1	0.07	22	1.56
Otley	9,843	-	-	1	0.10	7	0.71	3	0.30	-	-	10	1.02
Oxenhope	2,451	-	-	2	0.82	-	-	-	-	-	-	1	0.41
Penistone	3,408	-	-	-	-	46	13.50	-	-	-	-	3	0.88
Pontefract	15,960	-	-	18	1.13	8	0.50	15	0.94	1	0.06	11	0.69
Pudsey	14,027	-	-	30	2.14	16	1.14	8	0.57	-	-	18	1.28
Queensbury	6,125	-	-	9	1.47	1	0.16	10	1.63	1	0.16	6	0.98
Rawdon	3,200	-	-	6	1.88	17	5.31	1	0.31	-	-	1	0.31
Rawmarsh	17,190	-	-	67	3.90	13	0.76	13	0.76	-	-	15	0.87
Ripon	8,218	-	-	17	2.07	4	0.49	6	0.73	1	0.12	4	0.49
Rishworth	934	-	-	-	-	-	-	-	-	-	-	-	-
*Rothwell	14,279	-	-	91	6.37	35	2.45	38	2.66	-	-	7	0.49
Royston	6,238	-	-	3	0.48	-	-	-	-	-	-	1	0.16
Saddleworth	12,605	-	-	11	0.87	7	0.56	8	0.63	1	0.08	11	0.87
Scammonden	341	-	-	1	2.93	-	-	-	-	-	-	-	-
Selby	9,049	-	-	5	0.55	21	2.32	5	0.55	-	-	9	0.99
Shelf	2,334	-	-	1	0.43	1	0.43	-	-	1	0.43	-	-
Shelley	1,753	-	-	12	6.85	-	-	20	11.41	-	-	3	1.71
Shepley	1,879	-	-	50	26.61	4	2.13	2	1.06	1	0.53	-	-
Shipley	27,710	-	-	117	4.23	36	1.30	15	0.54	1	0.04	7	0.25

* One case of Typhus was notified.

NOTIFICATIONS OF INFECTIOUS DISEASE AND ATTACK-RATES, 1911—continued.

	Population (1911 Census).	Small-pox.		Scarlet Fever.		Diph- theria.		Enteric Fever.		Puerperal Fever.		Ery- sipelas.	
		Cases.	Rate.	Cases.	Rate.	Cases.	Rate.	Cases.	Rate.	Cases.	Rate.	Cases.	Rate.
County of Yorkshire, West Riding—continued.													
BOROUGHES AND URBAN DISTRICTS:—													
Silsden	4,961	-	-	1	0'20	7	1'41	-	-	1	0'20	9	1'81
Skelmanthorpe	3,817	-	-	3	0'79	1	0'26	1	0'26	-	-	2	0'52
Skipton	12,981	-	-	128	9'86	8	0'62	1	0'08	1	0'08	20	1'54
Slaithwaite	5,571	-	-	43	7'72	3	0'54	20	3'59	-	-	-	-
South Crosland	3,124	-	-	22	7'04	6	1'92	-	-	-	-	3	0'96
Southowram	2,745	-	-	1	0'36	1	0'36	-	-	-	-	1	0'36
Sowerby	3,232	-	-	2	0'62	6	1'86	-	-	-	-	2	0'62
Sowerby Bridge	11,350	-	-	7	0'62	22	1'94	1	0'09	-	-	9	0'79
Soyland	2,935	-	-	2	0'68	-	-	-	-	1	0'34	-	-
Springhead	5,052	-	-	15	2'97	1	0'20	2	0'40	1	0'20	6	1'19
Stainland with Old Lindley.	4,449	-	-	73	16'41	10	2'25	1	0'22	1	0'22	1	0'22
Stanley	13,586	-	-	60	4'42	3	0'22	12	0'88	-	-	10	0'74
Stocksbridge	7,090	-	-	13	1'83	4	0'56	-	-	-	-	4	0'56
Swinton	13,858	-	-	54	3'95	17	1'24	10	0'73	-	-	9	0'66
Thurlstone	2,850	-	-	-	-	2	0'70	-	-	-	-	1	0'35
Thurnscoe	4,076	-	-	3	0'74	3	0'74	1	0'25	-	-	2	0'49
Thurstonland	2,041	-	-	16	7'84	1	0'49	18	8'82	-	-	1	0'49
Tickhill	1,806	-	-	4	2'21	-	-	1	0'55	-	-	2	1'11
Todmorden	25,455	-	-	155	6'12	16	0'63	14	0'55	2	0'08	25	0'99
Wakefield	51,516	-	-	138	2'68	40	0'78	20	0'39	1	0'02	24	0'47
Wath-upon-Dearne	11,830	-	-	30	2'54	4	0'34	10	0'85	4	0'34	14	1'18
Wheatley	5,363	-	-	43	8'02	5	0'93	4	0'75	-	-	2	0'37
Whitley Upper	830	-	-	6	7'23	2	2'41	1	1'20	-	-	1	1'20
Whitwood	5,518	-	-	3	0'54	-	-	10	1'81	1	0'18	1	0'18
Wombwell	17,538	-	-	65	3'71	20	1'14	11	0'63	-	-	11	0'63
Worsborough	12,754	-	-	50	3'92	19	1'49	12	0'94	-	-	5	0'39
Yeadon	7,442	-	-	2	0'27	16	2'15	4	0'54	-	-	6	0'81
RURAL DISTRICTS:—													
Barnsley	4,125	-	-	7	1'70	2	0'48	1	0'24	2	0'48	2	0'48
Bishopthorpe	2,091	-	-	2	0'96	1	0'48	1	0'48	-	-	3	1'43
Bowland	5,357	-	-	1	0'19	19	3'55	4	0'75	-	-	1	0'19
*Doncaster	37,571	-	-	98	2'50	37	0'94	51	1'30	2	0'05	25	0'64
Goole	8,518	-	-	4	0'47	25	2'93	26	3'05	-	-	3	0'35
Great Ouseburn	10,667	-	-	52	4'87	4	0'37	1	0'09	-	-	6	0'56
Halifax	6,210	-	-	4	0'64	8	1'29	3	0'48	-	-	-	-
Hemsworth	40,118	-	-	142	3'54	62	1'55	17	0'42	-	-	7	0'17
Hunslet	7,786	-	-	7	0'90	4	0'51	2	0'26	-	-	5	0'64
Keighley	6,636	-	-	32	4'82	17	2'56	-	-	2	0'30	-	-
Kiveton Park	13,422	-	-	14	1'04	12	0'89	4	0'30	-	-	8	0'60
Knarborough	8,143	-	-	14	1'72	5	0'61	2	0'25	-	-	1	0'12
Leeds (Roundhay and Seacroft).	4,289	-	-	21	4'90	12	2'80	1	0'23	-	-	1	0'23
Pateley Bridge	7,753	-	-	3	0'39	7	0'90	-	-	-	-	2	0'26
Penistone	5,541	-	-	44	7'94	1	0'18	1	0'18	1	0'18	20	3'61
Pontefract	15,270	-	-	53	3'47	6	0'39	16	1'05	-	-	6	0'39
Ripon	5,367	-	-	16	2'98	1	0'19	-	-	-	-	2	0'37
Rotherham	33,134	-	-	85	2'57	45	1'36	29	0'88	1	0'03	33	1'00
Sedburgh	3,737	-	-	4	1'07	4	1'07	-	-	-	-	1	0'27
Selby	5,923	-	-	16	2'70	8	1'35	2	0'34	-	-	3	0'51
Settle	14,902	-	-	37	2'48	21	1'41	-	-	-	-	8	0'54
Skipton	18,575	1	0'05	44	2'37	14	0'75	4	0'22	-	-	9	0'48
Tadcaster	29,072	-	-	69	2'37	36	1'24	23	0'79	2	0'07	21	0'72
Thorne	8,782	-	-	6	0'68	25	2'85	54	6'15	1	0'11	15	1'71
Todmorden	4,622	-	-	48	10'39	12	2'60	-	-	-	-	4	0'87
Wakefield	16,689	-	-	59	3'54	5	0'30	23	1'38	-	-	15	0'90
Wetherby	16,210	-	-	38	2'34	8	0'49	3	0'19	-	-	5	0'31
Wharfedale	9,382	-	-	14	1'49	6	0'64	-	-	-	-	3	0'32
Wortley	32,808	-	-	156	4'75	30	0'91	27	0'82	1	0'03	9	0'27
County of Anglesey.													
ADMINISTRATIVE COUNTY	50,943	-	-	36	0'71	26	0'51	1	0'02	2	0'04	9	0'18
AGGREGATE OF BOROUGHES AND URBAN DISTRICTS.	19,005	-	-	10	0'53	4	0'21	-	-	2	0'11	1	0'05
AGGREGATE OF RURAL DISTRICTS.	31,938	-	-	26	0'81	22	0'69	1	0'03	-	-	8	0'25

* The Parish of Bentley with Arksey in the Rural District of Doncaster was constituted the Urban District of Bentley with Arksey on 1st April, 1911. Allowance has been made for this in calculating the above rates.

NOTIFICATIONS OF INFECTIOUS DISEASE AND ATTACK-RATES, 1911—continued.

	Population (1911 Census).	Small- pox.		Scarlet Fever.		Diph- theria.		Enteric Fever.		Puerperal Fever.		Ery- sipelas.	
		Cases.	Rate.	Cases.	Rate.	Cases.	Rate.	Cases.	Rate.	Cases.	Rate.	Cases.	Rate.
County of Anglesey— continued.													
BOROUGHS AND URBAN DISTRICTS:—													
Amlwch	2,720	-	-	-	-	-	-	-	-	-	-	-	-
Beaumaris	2,233	-	-	1	0·45	1	0·45	-	-	-	-	-	-
Holyhead	10,638	-	-	7	0·66	3	0·28	-	-	1	0·09	1	0·09
Llangefni	1,774	-	-	2	1·13	-	-	-	-	-	-	-	-
Menai Bridge	1,640	-	-	-	-	-	-	-	-	1	0·61	-	-
RURAL DISTRICTS:—													
Aethwy	8,711	-	-	8	0·92	12	1·38	-	-	-	-	2	0·23
Dwyran	2,991	-	-	15	5·02	-	-	-	-	-	-	-	-
Twrcelyn	9,338	-	-	-	-	3	0·32	-	-	-	-	6	0·64
Valley	10,898	-	-	3	0·28	7	0·64	1	0·09	-	-	-	-
County of Brecknock.													
ADMINISTRATIVE COUNTY	59,298	-	-	163	2·75	48	0·81	34	0·57	4	0·07	17	0·29
AGGREGATE OF BOROUGH AND URBAN DISTRICTS.	17,566	-	-	43	2·45	7	0·40	2	0·11	1	0·06	2	0·11
AGGREGATE OF RURAL DISTRICTS.	41,732	-	-	120	2·88	41	0·98	32	0·77	3	0·07	15	0·36
BOROUGHS AND URBAN DISTRICTS:—													
Brecknock	5,908	-	-	19	3·22	2	0·34	-	-	-	-	1	0·17
Brynmaur	7,592	-	-	17	2·24	4	0·53	2	0·26	1	0·13	-	-
Builth Wells	1,710	-	-	4	2·34	-	-	-	-	-	-	1	0·58
Hay	1,603	-	-	1	0·62	-	-	-	-	-	-	-	-
Llanwrttyd	753	-	-	2	2·66	1	1·33	-	-	-	-	-	-
RURAL DISTRICTS:—													
Brecknock	9,155	-	-	12	1·31	2	0·22	-	-	-	-	4	0·44
Builth	4,237	-	-	11	2·60	1	0·24	-	-	-	-	-	-
Crickhowel	7,719	-	-	64	8·29	5	0·65	30	3·89	2	0·26	3	0·39
Hav	3,585	-	-	14	3·91	7	1·95	1	0·28	-	-	1	0·28
*Llanwrthwl (parish) ..	411	-	-	-	-	-	-	-	-	-	-	-	-
Vaynor and Penderyn ..	5,526	-	-	9	1·63	-	-	1	0·18	1	0·18	2	0·36
†Ystradfellte (parish) ..	627	-	-	2	3·19	1	1·59	-	-	-	-	-	-
Ystradgynlais	10,472	-	-	8	0·76	25	2·39	-	-	-	-	5	0·48
County of Cardigan.													
ADMINISTRATIVE COUNTY	59,877	-	-	184	3·07	78	1·30	8	0·13	1	0·02	9	0·15
AGGREGATE OF BOROUGH AND URBAN DISTRICTS.	16,325	-	-	65	3·98	8	0·49	4	0·25	-	-	3	0·18
AGGREGATE OF RURAL DISTRICTS.	43,552	-	-	119	2·73	70	1·61	4	0·09	1	0·02	6	0·14
BOROUGHS AND URBAN DISTRICTS:—													
Aberayron	1,342	-	-	5	3·73	-	-	-	-	-	-	1	0·75
Aberystwith	8,412	-	-	37	4·40	7	0·83	-	-	-	-	-	-
Cardigan	3,578	-	-	10	2·79	1	0·28	4	1·12	-	-	-	-
Lampeter	1,802	-	-	11	6·10	-	-	-	-	-	-	2	1·11
New Quay	1,191	-	-	2	1·68	-	-	-	-	-	-	-	-
RURAL DISTRICTS:—													
Aberayron	7,729	-	-	12	1·55	9	1·16	3	0·39	-	-	2	0·26
Aberystwith	13,072	-	-	27	2·07	15	1·15	1	0·08	1	0·08	2	0·15
Cardigan	3,266	-	-	5	1·53	3	0·92	-	-	-	-	-	-
Lampeter	3,566	-	-	6	1·68	13	3·65	-	-	-	-	-	-
Llandysil	7,984	-	-	19	2·38	23	2·88	-	-	-	-	2	0·25
‡Scybor y coed (parish) ..	418	-	-	-	-	-	-	-	-	-	-	-	-
Tregaron	7,517	-	-	50	6·65	7	0·93	-	-	-	-	-	-

* This parish is administered by the Rural District Council of Rhayader (Radnor).

† This parish is administered by the Rural District Council of Neath (Glamorgan).

‡ This parish is administered by the Rural District Council of Machynlleth (Montgomery).

NOTIFICATIONS OF INFECTIOUS DISEASE AND ATTACK-RATES, 1911—continued.

	Population (1911 Census).	Small-pox.		Scarlet Fever.		Diph- theria.		Enteric Fever.		Puerperal Fever.		Ery- sipelas.	
		Cases.	Rate.	Cases.	Rate.	Cases.	Rate.	Cases.	Rate.	Cases.	Rate.	Cases.	Rate.
County of Carmarthen.													
ADMINISTRATIVE COUNTY	160,430	3	0.02	252	1.57	173	1.08	39	0.24	12	0.07	80	0.50
AGGREGATE OF BOROUGHES AND URBAN DISTRICTS.	60,853	2	0.03	83	1.45	42	0.69	9	0.15	5	0.08	32	0.53
AGGREGATE OF RURAL DISTRICTS.	99,577	1	0.01	164	1.65	131	1.32	30	0.30	7	0.07	48	0.48
BOROUGHES AND URBAN DISTRICTS:—													
Ammanford.. ..	6,074	1	0.16	8	1.32	6	0.99	—	—	1	0.16	4	0.66
Burry Port	4,599	—	—	14	3.04	8	1.74	1	0.22	—	—	3	0.65
Carmarthen.. ..	10,221	—	—	29	2.84	4	0.39	2	0.20	—	—	2	0.20
Kidwelly	3,035	—	—	4	1.32	—	—	—	—	—	—	—	—
Llandilo	1,932	—	—	—	—	9	4.66	—	—	—	—	4	2.07
Llandovery	1,993	—	—	5	2.51	—	—	—	—	1	0.50	—	—
Llanelly	32,077	1	0.03	25	0.78	15	0.47	6	0.19	3	0.09	18	0.56
Newcastle Emlyn.. ..	922	—	—	3	3.25	—	—	—	—	—	—	1	1.08
RURAL DISTRICTS:—													
Carmarthen.. ..	24,207	—	—	32	1.32	35	1.45	5	0.21	—	—	11	0.45
Llandilofawr	25,289	1	0.04	22	0.87	15	0.59	2	0.08	4	0.16	16	0.63
Llandovery	7,361	—	—	14	1.90	10	1.36	1	0.14	—	—	1	0.14
Llanelly	27,440	—	—	38	1.38	28	1.02	21	0.77	3	0.11	11	0.40
Llanybyther	3,599	—	—	3	0.83	28	7.78	1	0.28	—	—	3	0.83
Newcastle in Emlyn ..	6,477	—	—	55	8.49	13	2.01	—	—	—	—	4	0.62
Whitland	5,224	—	—	—	—	2	0.38	—	—	—	—	2	0.38
County of Carnarvon.													
ADMINISTRATIVE COUNTY	125,049	—	—	174	1.39	102	0.82	19	0.15	3	0.02	22	0.18
AGGREGATE OF BOROUGHES AND URBAN DISTRICTS.	58,337	—	—	101	1.73	28	0.48	6	0.10	—	—	13	0.22
AGGREGATE OF RURAL DISTRICTS.	66,712	—	—	73	1.09	74	1.11	13	0.19	3	0.04	9	0.13
BOROUGHES AND URBAN DISTRICTS:—													
Bangor	11,237	—	—	6	0.53	10	0.89	—	—	—	—	2	0.18
Bethesda	4,716	—	—	2	0.42	—	—	—	—	—	—	3	0.64
Bettws y Coed	925	—	—	—	—	1	1.08	1	1.08	—	—	—	—
Carnarvon	9,119	—	—	11	1.21	3	0.33	1	0.11	—	—	3	0.33
Conway	5,242	—	—	13	2.48	1	0.19	—	—	—	—	—	—
Criccieth	1,376	—	—	2	1.45	—	—	—	—	—	—	2	1.45
Llandudno	10,469	—	—	14	1.34	9	0.86	2	0.19	—	—	3	0.29
Llanfairfechan	2,973	—	—	6	2.02	—	—	—	—	—	—	—	—
Penmaenmawr	4,042	—	—	2	0.49	3	0.74	—	—	—	—	—	—
Pwllheli	3,791	—	—	2	0.53	1	0.26	2	0.53	—	—	—	—
Ynyscynhaiarn	4,447	—	—	43	9.67	—	—	—	—	—	—	—	—
RURAL DISTRICTS:—													
Conway	7,165	—	—	17	2.37	3	0.42	4	0.56	—	—	—	—
Geirionydd	4,479	—	—	35	7.81	1	0.22	—	—	—	—	2	0.45
Glaslyn	3,333	—	—	—	—	6	1.80	1	0.30	—	—	—	—
Gwyrfa	28,235	—	—	17	0.60	29	1.03	—	—	—	—	5	0.18
Lleyn	16,839	—	—	4	0.24	32	1.90	4	0.24	3	0.18	2	0.12
Ogwen	6,661	—	—	—	—	3	0.45	4	0.60	—	—	—	—
County of Denbigh.													
ADMINISTRATIVE COUNTY.	144,796	—	—	305	2.11	229	1.58	31	0.21	9	0.06	44	0.30
AGGREGATE OF BOROUGHES AND URBAN DISTRICTS.	48,615	—	—	95	1.95	128	2.63	15	0.31	1	0.02	20	0.41
AGGREGATE OF RURAL DISTRICTS.	96,181	—	—	210	2.18	101	1.05	16	0.17	8	0.08	24	0.25
BOROUGHES AND URBAN DISTRICTS:—													
Abergele and Pensarn ..	2,121	—	—	—	—	3	1.41	—	—	—	—	—	—
Colwyn Bay and Colwyn	12,630	—	—	3	0.24	67	5.30	1	0.08	—	—	6	0.48
Denbigh	6,892	—	—	1	0.15	3	0.44	2	0.29	—	—	7	1.02
Llangollen	3,250	—	—	1	0.31	1	0.31	3	0.92	—	—	—	—
Llanrwst	2,519	—	—	6	2.38	8	3.18	—	—	—	—	1	0.40
Ruthin	2,824	—	—	—	—	2	0.71	4	1.42	—	—	2	0.71
Wrexham	18,379	—	—	84	4.57	44	2.39	5	0.27	1	0.05	4	0.22

NOTIFICATIONS OF INFECTIOUS DISEASE AND ATTACK-RATES, 1911—continued.

	Population (1911 Census).	Small- pox.		Scarlet Fever.		Diph- theria.		Enteric Fever.		Puerperal Fever.		Ery- sipelas.	
		Cases.	Rate.	Cases.	Rate.	Cases.	Rate.	Cases.	Rate.	Cases.	Rate.	Cases.	Rate.
County of Denbigh— <i>continued.</i>													
RURAL DISTRICTS:—													
Chirk	4,561	-	-	8	1.75	-	-	-	-	-	-	1	0.22
*Glan Conway and Llane- lian (parishes).	1,706	-	-	1	0.59	1	0.59	-	-	-	-	-	-
Llangollen	3,608	-	-	12	3.33	3	0.83	-	-	1	0.28	-	-
Llanrwst	4,404	-	-	4	0.91	2	0.45	-	-	-	-	4	0.91
Llansilin	3,190	-	-	1	0.31	1	0.31	-	-	-	-	-	-
Ruthin	9,076	-	-	2	0.22	8	0.88	1	0.11	-	-	3	0.33
St. Asaph	6,710	-	-	3	0.45	2	0.30	-	-	-	-	4	0.60
Uwchaled	2,243	-	-	-	-	-	-	-	-	1	0.45	-	-
Wrexham	60,683	-	-	179	2.95	84	1.38	15	0.25	6	0.10	12	0.20
County of Flint.													
ADMINISTRATIVE COUNTY	92,720	-	-	383	4.13	282	3.04	34	0.37	6	0.06	53	0.57
AGGREGATE OF BOROUGHES AND URBAN DISTRICTS.	34,873	-	-	167	4.79	90	2.58	24	0.69	1	0.03	19	0.54
AGGREGATE OF RURAL DISTRICTS.	57,847	-	-	216	3.73	192	3.32	10	0.17	5	0.09	34	0.59
BOROUGHES AND URBAN DISTRICTS:—													
Buckley	6,337	-	-	47	7.42	14	2.21	1	0.16	-	-	5	0.79
Connah's Quay	4,597	-	-	15	3.26	39	8.48	2	0.43	-	-	6	1.31
Flint	5,474	-	-	35	6.39	7	1.28	6	1.10	1	0.18	-	-
Holywell	2,549	-	-	2	0.78	10	3.92	-	-	-	-	1	0.39
Mold	4,875	-	-	5	1.03	3	0.62	4	0.82	-	-	2	0.41
Prestatyn	2,036	-	-	9	4.42	-	-	-	-	-	-	-	-
Rhyl	9,005	-	-	54	6.00	17	1.89	11	1.22	-	-	5	0.56
RURAL DISTRICTS:—													
Hawarden	20,575	-	-	61	2.96	62	3.01	1	0.05	-	-	14	0.68
Holywell	25,330	-	-	139	5.49	107	4.22	1	0.04	3	0.12	17	0.67
Overton	5,176	-	-	5	0.97	12	2.32	8	1.55	2	0.39	3	0.58
St. Asaph	6,766	-	-	11	1.63	11	1.63	-	-	-	-	-	-
County of Glamorgan.													
ADMINISTRATIVE COUNTY	743,110	-	-	3,405	4.58	811	1.09	339	0.46	57	0.08	343	0.46
COUNTY BOROUGHES:—													
Cardiff	182,280	-	-	753	4.13	491	2.69	44	0.24	8	0.04	127	0.70
Merthyr Tydfil	80,999	-	-	212	2.61	46	0.57	43	0.53	7	0.09	22	0.27
Swansea	114,673	-	-	330	2.87	164	1.43	13	0.11	3	0.03	38	0.33
AGGREGATE OF BOROUGHES AND URBAN DISTRICTS.	537,168	-	-	2,540	4.73	523	0.97	283	0.53	50	0.09	266	0.50
AGGREGATE OF RURAL DISTRICTS.	205,942	-	-	865	4.20	288	1.40	56	0.27	7	0.03	77	0.37
BOROUGHES AND URBAN DISTRICTS:—													
Aberavon	10,506	-	-	7	0.67	13	1.24	9	0.86	1	0.10	2	0.19
Aberdare	50,844	-	-	280	5.50	55	1.08	4	0.08	4	0.08	14	0.28
Barry	33,767	-	-	87	2.57	41	1.21	12	0.35	2	0.06	41	1.21
Bridgend	8,021	-	-	38	4.74	4	0.50	1	0.12	-	-	4	0.50
Briton Ferry	8,474	-	-	9	1.06	2	0.24	1	0.12	1	0.12	-	-
Caerphilly	32,850	-	-	278	8.46	48	1.46	14	0.43	4	0.12	21	0.64
Cowbridge	1,167	-	-	2	1.71	-	-	1	0.86	-	-	1	0.86
Gelligaer	35,521	-	-	109	3.07	16	0.45	16	0.45	6	0.17	17	0.48
Glyncorwg	8,689	-	-	203	23.36	3	0.35	15	1.73	-	-	26	2.99
Maesteg	24,977	-	-	20	0.80	25	1.00	10	0.40	-	-	5	0.20
Margam	14,717	-	-	59	4.01	15	1.02	4	0.27	-	-	17	1.16
Mountain Ash	42,256	-	-	258	6.08	49	1.16	15	0.35	8	0.19	13	0.31
Neath	17,590	-	-	28	1.59	20	1.14	7	0.40	1	0.06	11	0.63
Ogmore and Garw	26,747	-	-	101	3.78	47	1.76	4	0.15	5	0.19	1	0.04
Oystermouth	6,088	-	-	15	2.46	15	2.46	-	-	1	0.16	5	0.82
Penarth	15,488	-	-	22	1.42	8	0.52	2	0.13	1	0.06	1	0.06
Pontypridd	43,215	-	-	124	2.86	35	0.81	35	0.81	4	0.09	17	0.39
Porthcawl	3,443	-	-	4	1.16	-	-	-	-	-	-	1	0.29
Rhondda	152,798	-	-	896	5.84	127	0.83	133	0.87	12	0.08	69	0.45
RURAL DISTRICTS:—													
Cowbridge	7,935	-	-	34	4.28	12	1.51	3	0.38	1	0.13	2	0.25
Gower	8,618	-	-	12	1.39	28	3.25	1	0.12	-	-	-	-

* These parishes are administered by the Rural District Council of Conway (Carnarvon).

NOTIFICATIONS OF INFECTIOUS DISEASE AND ATTACK-RATES, 1911—continued.

	Population (1911 Census).	Small- pox.		Scarlet Fever.		Diph- theria.		Enteric Fever.		Puerperal Fever.		Ery- sipelas.	
		Cases.	Rate.	Cases.	Rate.	Cases.	Rate.	Cases.	Rate.	Cases.	Rate.	Cases.	Rate.
County of Glamorgan —continued.													
RURAL DISTRICTS:—													
Llandaff and Dinas Powis	33,208	-	-	73	2'20	48	1'45	4	0'12	2	0'06	10	0'30
Llantrisant and Llan- twit Fardre.	17,486	-	-	59	3'37	14	0'80	25	1'43	1	0'06	4	0'23
Neath	41,619	-	-	242	5'81	125	3'00	5	0'12	2	0'05	7	0'17
Penybont	22,330	-	-	172	7'70	15	0'67	8	0'36	1	0'04	31	1'39
Pontardawe.. .. .	31,507	-	-	135	4'28	15	0'48	5	0'16	-	-	17	0'54
Swansea	43,239	-	-	138	3'19	31	0'72	5	0'12	-	-	6	0'14
County of Merioneth.													
ADMINISTRATIVE COUNTY	45,573	-	-	143	3'14	41	0'90	2	0'04	2	0'04	38	0'83
AGGREGATE OF BOROUGHES AND URBAN DISTRICTS.	20,171	-	-	108	5'35	8	0'40	1	0'05	2	0'10	37	1'83
AGGREGATE OF RURAL DISTRICTS.	25,402	-	-	35	1'38	33	1'30	1	0'04	-	-	1	0'04
BOROUGHES AND URBAN DISTRICTS:—													
Bala	1,537	-	-	3	1'95	1	0'65	-	-	-	-	-	-
Barmouth	2,106	-	-	-	-	1	0'47	-	-	2	0'95	-	-
Dolgelly	2,160	-	-	5	2'31	-	-	-	-	-	-	-	-
Festiniog	9,682	-	-	98	10'12	5	0'52	1	0'10	-	-	35	3'61
Mallwyd	757	-	-	-	-	-	-	-	-	-	-	-	-
Towyn	3,929	-	-	2	0'51	1	0'25	-	-	-	-	2	0'51
RURAL DISTRICTS:—													
Deudraeth	7,793	-	-	8	1'03	1	0'13	-	-	-	-	1	0'13
Dolgelly	7,975	-	-	14	1'76	2	0'25	1	0'13	-	-	-	-
Edeirnion	5,132	-	-	5	0'97	30	5'85	-	-	-	-	-	-
Penllyn	4,072	-	-	4	0'98	-	-	-	-	-	-	-	-
*Pennal (parish)	430	-	-	4	9'30	-	-	-	-	-	-	-	-
County of Monmouth.													
ADMINISTRATIVE COUNTY	312,078	-	-	1835	5'88	350	1'12	255	0'82	21	0'07	191	0'61
COUNTY BOROUGH:— Newport	83,700	-	-	481	5'73	73	0'87	21	0'25	2	0'02	30	0'36
AGGREGATE OF BOROUGHES AND URBAN DISTRICTS.	264,588	-	-	1742	6'58	286	1'08	236	0'89	19	0'07	179	0'68
AGGREGATE OF RURAL DISTRICTS.	47,490	-	-	93	1'96	64	1'35	19	0'40	2	0'04	12	0'25
BOROUGHES AND URBAN DISTRICTS:—													
Abercarn	16,445	-	-	117	7'11	15	0'91	22	1'34	2	0'12	22	1'34
Abergavenny	8,511	-	-	36	4'23	2	0'23	2	0'23	2	0'23	3	0'35
Abersychan	24,861	-	-	59	2'39	27	1'09	14	0'57	1	0'04	18	0'73
Abertillery	35,425	-	-	97	2'72	14	0'39	35	0'98	-	-	15	0'42
Bedwellty	22,551	-	-	75	3'33	86	3'81	14	0'62	1	0'04	15	0'67
Blaenavon	12,010	-	-	51	4'25	12	1'00	15	1'25	1	0'08	9	0'75
Caerleon	2,046	-	-	3	1'47	2	0'98	-	-	-	-	4	1'96
Chepstow	2,953	-	-	1	0'34	2	0'68	2	0'68	-	-	2	0'68
Ebbw Vale	30,559	-	-	514	16'74	16	0'52	55	1'79	3	0'10	42	1'37
Llanfrechfa Upper	4,470	-	-	11	2'46	1	0'22	1	0'22	-	-	2	0'45
Llantarnam	7,059	-	-	7	0'99	2	0'28	-	-	1	0'14	-	-
Monmouth	5,269	-	-	3	0'57	2	0'38	-	-	-	-	-	-
Mynyddislwyn	9,982	-	-	59	5'91	12	1'20	3	0'30	-	-	3	0'30
Nantyglo and Blaina	15,397	-	-	35	2'27	18	1'17	22	1'43	1	0'06	5	0'32
Panteg	10,099	-	-	46	4'55	7	0'69	2	0'20	-	-	1	0'10
Pontypool	6,452	-	-	38	5'89	5	0'77	8	1'24	-	-	13	2'01
Rhymney	11,451	-	-	146	12'75	20	1'75	4	0'35	2	0'17	11	0'96
Risca	14,149	-	-	166	11'73	12	0'85	3	0'21	2	0'14	1	0'07
Tredeggar	23,604	-	-	278	11'78	31	1'31	34	1'44	3	0'13	13	0'55
Usk	1,495	-	-	-	-	-	-	-	-	-	-	-	-
RURAL DISTRICTS:—													
Abergavenny	8,791	-	-	19	2'16	1	0'11	2	0'23	-	-	1	0'11
Chepstow	7,971	-	-	2	0'25	13	1'63	1	0'13	-	-	1	0'13
Magor	4,849	-	-	13	2'68	4	0'82	-	-	-	-	3	0'62
Monmouth	6,521	-	-	4	0'61	23	3'53	1	0'15	-	-	1	0'15
Pontypool	5,047	-	-	6	1'19	1	0'20	-	-	-	-	1	0'20
St. Mellons	14,311	-	-	49	3'42	22	1'54	15	1'05	2	0'14	5	0'35

* This parish is administered by the Rural District Council of Machynlleth (Montgomery).

NOTIFICATIONS OF INFECTIOUS DISEASE AND ATTACK-RATES, 1911—continued.

	Population (1911 Census).	Small- pox.		Scarlet Fever.		Diph- theria.		Enteric Fever.		Puerperal Fever.		Ery- sipelas.	
		Cases.	Rate.	Cases.	Rate.	Cases.	Rate.	Cases.	Rate.	Cases.	Rate.	Cases.	Rate.
County of Montgomery.													
ADMINISTRATIVE COUNTY.	53,147	-	-	46	0·87	36	0·68	2	0·04	1	0·02	24	0·45
AGGREGATE OF BOROUGHES AND URBAN DISTRICTS.	19,140	-	-	15	0·78	21	1·10	1	0·05	1	0·05	15	0·78
AGGREGATE OF RURAL DISTRICTS.	34,007	-	-	31	0·91	15	0·44	1	0·03	-	-	9	0·26
BOROUGHES AND URBAN DISTRICTS:—													
Llanfyllin	1,633	-	-	-	-	1	0·61	-	-	-	-	3	1·84
Llanidloes	2,594	-	-	1	0·39	19	7·32	1	0·39	-	-	3	1·16
Machynlleth	1,945	-	-	2	1·03	-	-	-	-	-	-	2	1·03
Montgomery	983	-	-	-	-	1	1·02	-	-	-	-	2	2·03
Newtown and Llanllwchaiarn.	6,068	-	-	3	0·49	-	-	-	-	-	-	5	0·82
Welshpool	5,917	-	-	9	1·52	-	-	-	-	1	0·17	-	-
RURAL DISTRICTS:—													
Forden	5,737	-	-	3	0·52	3	0·52	-	-	-	-	-	-
Llanfyllin	12,506	-	-	13	1·04	4	0·32	1	0·08	-	-	3	0·24
Machynlleth	4,131	-	-	3	0·73	4	0·97	-	-	-	-	-	-
Newtown and Llanidloes	11,633	-	-	12	1·03	4	0·34	-	-	-	-	6	0·52
County of Pembroke.													
ADMINISTRATIVE COUNTY	89,956	-	-	69	0·77	159	1·77	25	0·28	2	0·02	23	0·26
AGGREGATE OF BOROUGHES AND URBAN DISTRICTS.	38,774	-	-	37	0·95	83	2·14	10	0·26	1	0·03	19	0·49
AGGREGATE OF RURAL DISTRICTS.	51,182	-	-	32	0·63	76	1·48	15	0·29	1	0·02	4	0·08
BOROUGHES AND URBAN DISTRICTS:—													
Fishguard	2,892	-	-	1	0·35	2	0·69	-	-	-	-	-	-
Haverfordwest	5,920	-	-	7	1·18	30	5·07	2	0·34	1	0·17	5	0·84
Milford Haven	6,399	-	-	5	0·78	12	1·88	4	0·63	-	-	2	0·31
Narberth	1,105	-	-	-	-	7	6·33	-	-	-	-	1	0·90
Neyland	2,423	-	-	1	0·41	-	-	1	0·41	-	-	2	0·83
Pembroke	15,673	-	-	14	0·89	31	1·98	3	0·19	-	-	6	0·38
Tenby	4,362	-	-	9	2·06	1	0·23	-	-	-	-	3	0·69
RURAL DISTRICTS:—													
Haverfordwest	21,348	-	-	12	0·56	39	1·83	8	0·37	-	-	4	0·19
Llanfyrnach	2,422	-	-	-	-	5	2·06	1	0·41	-	-	-	-
Narberth	10,993	-	-	9	0·82	27	2·46	2	0·18	-	-	-	-
Pembroke	8,530	-	-	7	0·82	5	0·59	1	0·12	-	-	-	-
St. Dogmells	7,889	-	-	4	0·51	-	-	3	0·38	1	0·13	-	-
County of Radnor.													
ADMINISTRATIVE COUNTY	22,589	-	-	96	4·25	42	1·86	2	0·09	1	0·04	6	0·27
AGGREGATE OF BOROUGHES AND URBAN DISTRICTS.	5,806	-	-	42	7·23	36	6·20	1	0·17	1	0·17	3	0·52
AGGREGATE OF RURAL DISTRICTS.	16,783	-	-	54	3·22	6	0·36	1	0·06	-	-	3	0·18
BOROUGHES AND URBAN DISTRICTS:—													
Knighton	1,886	-	-	2	1·06	34	18·03	-	-	-	-	1	0·53
Llandridod Wells	2,779	-	-	34	12·23	2	0·72	1	0·36	-	-	-	-
Presteigne	1,141	-	-	6	5·26	-	-	-	-	1	0·88	2	1·75
RURAL DISTRICTS:—													
Colwyn	2,052	-	-	10	4·87	-	-	-	-	-	-	-	-
Knighton	4,442	-	-	13	2·93	5	1·13	-	-	-	-	2	0·45
New Radnor	2,758	-	-	8	2·90	-	-	-	-	-	-	-	-
Painscastle	2,333	-	-	-	-	-	-	-	-	-	-	-	-
Rhayader	5,198	-	-	23	4·42	1	0·19	1	0·19	-	-	1	0·19

RECEIPTS OF THE UNITED STATES DEPARTMENT OF THE INTERIOR

Date		Particulars		Amount		Total	

