

The British expedition to the Crimea / by W. H. Russell ; illustrated with plans, woodcuts, etc.

Contributors

Russell, William Howard, Sir, 1820-1907
St. Thomas's Hospital. Medical School. Library
King's College London

Publication/Creation

London : G. Routledge & Co., 1858.

Persistent URL

<https://wellcomecollection.org/works/azng9ne8>

License and attribution


This material has been provided by King's College London. The original may be consulted at King's College London.

This work has been identified as being free of known restrictions under copyright law, including all related and neighbouring rights and is being made available under the Creative Commons, Public Domain Mark.

You can copy, modify, distribute and perform the work, even for commercial purposes, without asking permission.



Wellcome Collection
183 Euston Road
London NW1 2BE UK
T +44 (0)20 7611 8722
E library@wellcomecollection.org
<https://wellcomecollection.org>



28. G. 22.

ST. THOMAS'S HOSPITAL
Medical School Library

REFERENCE BOOK

NOT
allowed out overnight

KING'S *College* LONDON

TOMHB DK214 R971

Library

RUSSELL, WILLIAM HOWARD
THE BRITISH EXPEDITION TO
THE CRIMEA
1858

201111981 5



KING'S COLLEGE LONDON

2 vols
10/-



05115
70M115



PLAN OF THE
FORTIFICATIONS OF
SEBASTOPOL
TO SEPT 1st 1854.

W.H. Raper

Scale of the Mile
Fathoms in Fathoms

Note
Governments & Public Buildings
Garrisons, Armies, Fortified Camps
In Batteries, Armies, Gun Platforms

The completion of the fortified walls & batteries, south
of the city, was completed, since September, 1854.



PLAN OF BALAKLAVA SHEWING THE CAVALRY ACTION OF OCT 25th 1854.

W. H. Russell

Scale of One Mile
Distances in English Feet

Table of Killed & Wounded








	OFFICERS		MEN		TOTAL
	Killed	Wounded	Killed	Wounded	
British	13	27	142	137	281
French	2	6	21	32	79
Turkish	5	7	263	—	—
Total	20	40	426	469	955

Russian Losses 700 Killed & Wounded

Total Numbers on the Field

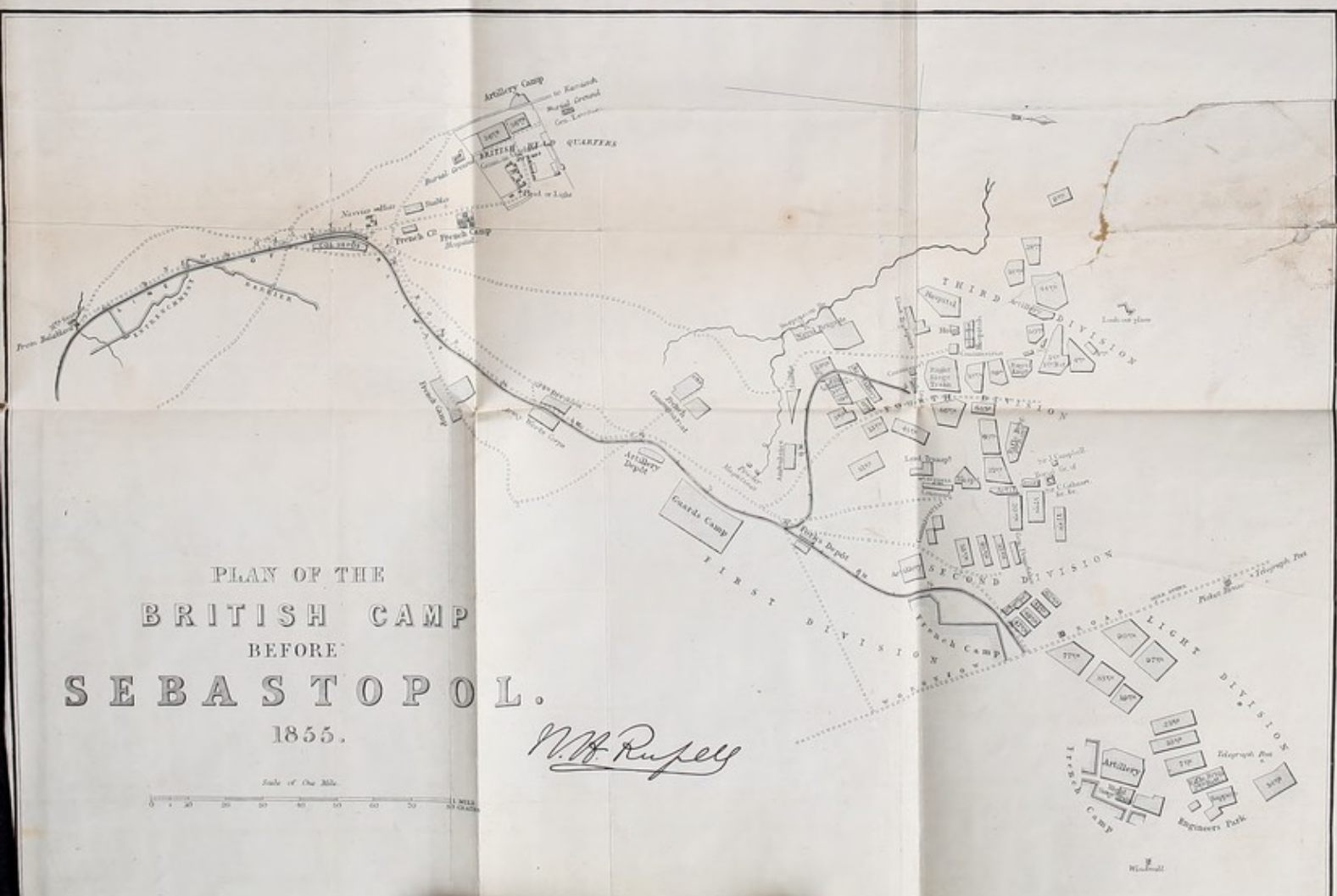
	MAN	UNW
British	5,950	24
French	4,900	12
Turkish	600	8
Russians	10,500	40
Total	31,950	84

Reference

British Infantry 
 9th Cavalry 
 French Infantry 
 9th Cavalry 
 Russian Infantry 
 36th Cavalry 
 Russian 









PLAN OF THE BATTLE OF INKERMAN

NOV 5th 1854.

W. H. Russell

Scale of One Mile

Table of Killed & Wounded

	OFFICERS	Killed	Wounded	Killed	Wounded
British	64	302	616	1,879	
French	16	34	138	1,289	
Russians	58	136	754	3,377	
Total	138	472	1,508	6,545	

*Including losses in their Troops on the Left.
Duration of Battle, quarter-to-the A.M. to half-past-the P.M.

Total Numbers on the Field

	BRITISH	FRENCH	RUSSIAN
British	8,500	38	
French	7,500	18	
Russians	42,000	106	
Total	58,000	162	

References

- British Infantry
- British Cavalry
- French Infantry
- French Cavalry
- Russian Infantry

— Shows the advance of the Russian.
The Russian carried the same way as they advanced, part
by 37th & 2nd Bns. - part across Inkerman Bridge.



