

**Digest of the English census of 1871 / compiled from the official returns
and edited by James Lewis.**

Contributors

Lewis, James.
Buchanan, Dr.
Great Britain. General Register Office.
King's College London

Publication/Creation

London : Edward Stanford, 1873.

Persistent URL

<https://wellcomecollection.org/works/gvk737kk>

License and attribution

This material has been provided by King's College London. The original may be consulted at King's College London, where the originals may be consulted.

This work has been identified as being free of known restrictions under copyright law, including all related and neighbouring rights and is being made available under the Creative Commons, Public Domain Mark.

You can copy, modify, distribute and perform the work, even for commercial purposes, without asking permission.

**wellcome
collection**


Wellcome Collection
183 Euston Road
London NW1 2BE UK
T +44 (0)20 7611 8722
E library@wellcomecollection.org
<https://wellcomecollection.org>



*WITH THE SANCTION
OF THE REGISTRAR-GENERAL*


D I G E S T
OF THE
E N G L I S H C E N S U S
OF
1871.





D. Buchanan


With the Editor's Compliments




2005848727



INST PSYCH



DIGEST
OF THE
ENGLISH CENSUS
OF
1871.



Digitized by the Internet Archive
in 2015

<https://archive.org/details/b21292565>



[WITH THE SANCTION OF THE REGISTRAR-GENERAL.]


DIGEST
OF THE
ENGLISH CENSUS
OF
1871.

COMPILED FROM THE OFFICIAL RETURNS AND EDITED

BY

JAMES LEWIS,
OF THE REGISTRAR-GENERAL'S DEPARTMENT,
SOMERSET HOUSE.

LONDON:
EDWARD STANFORD, 6 & 7, CHARING CROSS.
1873.



Faint text at the top, possibly a title or subtitle, appearing as a mirrored bleed-through from the reverse side of the page.

DIGEST

Faint text below the section header, likely a subtitle or author's name.

ENGLISH GENIUS

1871

JAMES EWERS

LONDON

THE ARCADE, 25, CHANCERY LANE

1871

Dedicated

BY PERMISSION

TO

THE PRESIDENT, VICE-PRESIDENTS, AND COUNCIL

OF THE

STATISTICAL SOCIETY

OF

LONDON.

STATE OF

IN SENATE,

January 10, 1881.

REPORT

OF THE

COMMISSIONERS OF THE LAND OFFICE,

IN RESPONSE TO A RESOLUTION PASSED BY THE SENATE,

APRIL 15, 1879.

ALBANY:

WHELAN & SON, PRINTERS, 1879.

THE STATE OF NEW YORK.

OFFICE OF THE COMMISSIONERS OF THE LAND OFFICE,

ALBANY, N. Y.,

JANUARY 10, 1881.

P R E F A C E.

ONCE in every ten years since the beginning of the present century the endeavour has been made to ascertain the number of persons actually resident in the British Islands at one time; and it is a fair presumption that the novelty of the proceeding rendered the first enumeration in 1801 incomplete, that the second in 1811 was better understood and more perfectly carried out, and that successive Censuses have witnessed a nearer approach in both respects to the completeness which it is hoped ultimately to realize as the objects of such an inquiry become more thoroughly apprehended by the community.

There can hardly be a doubt of the necessity for these periodical stock-takings, because without them the political affairs of the country, and the manifold problems involved in its social organization, would, in respect of what lies at the very threshold of their study—namely, a knowledge of the number, distribution, and classes of the people—rest on no more substantial basis than that of mere conjectural approximation.

But it is easily conceivable that in some minds the Census awakens no feeling of interest on the score of its utility in a national point of view; rather that the inquiry schedule, as a mysterious-looking formal official document, excites occasionally a suspicion of ulterior objects not patent upon the surface, an unwillingness to reveal some particular of condition or circumstance, and a disposition to evade it if possible.

Gradually this distrust will no doubt vanish as the circles of national intelligence widen and deepen, as a true perception is acquired of the altogether impersonal use to which the information obtained is applied, and as all classes grow more familiar with the Census as a recurrent national undertaking deserving of the utmost support and assistance which the public can give to it.

The Legislature in its wisdom decrees the expenditure every ten years of a sum of money, considerable in itself but trifling in comparison with the magnitude of the enterprise and the importance of its results, for an enumeration of the people. The more completely this is accomplished, the more fruitful the outlay will be, and on this narrow ground alone it would clearly seem to be to the interest of every taxpayer that he should co-operate to the best of his ability in furtherance of the end desired.

That this co-operation is very widely given, the Census authorities bear witness; but with ampler knowledge greater endeavours would doubtless be made to assist the local officers who are entrusted with the by no means easy task of collecting the requisite particulars.

It is with the view of making the objects, method of procedure, and results of the Census more widely known, that this publication has been undertaken. The vast

quantity of facts which the Census brings together have to be analysed, classified, and tabulated in a variety of combinations, and subsequently placed on record in print; the form of publication being necessarily elaborate in order to meet, not only the present requirements of statistical investigation, but the probabilities of its future development in directions which only a large accumulation of data will render possible.

The published Official Returns of the recent Census consist of two folio volumes, of 614 and 576 pages respectively. The price at which they are obtainable, 13s. 6d. the two volumes, is certainly not large, and will not of itself account for their very limited diffusion. There are several reasons for this; one of which is that the number of copies printed by the Government does not exceed 2750, out of which, after deduction made for the supply of the members of the Legislature, the departments of the State, and others, only some 1000 copies remain for public sale. A certain additional provision is no doubt made by the issue, in parts, of the Returns relating to different localities; but the incompleteness of such a form of publication will always be a drawback to its popularity or usefulness for any but mere local purposes. Again, the very elaborateness of the Census volumes militates against their use in anything like a popular sense, not only because of the bulk which it involves, but because in these days people will not take the trouble to wade through a mass of details in search of the broad general results which they want to get at in the easiest manner and in the shortest possible time.

Believing, therefore, that there is an opening for such a work, I venture to submit to the public this Digest, which embodies all the leading facts contained in the 1190 pages of the two official folios, condensed into a compact little volume of 200 pages, easy of transport, convenient for the book-case, and of small cost.

In the Introduction will be found a synopsis of much valuable information gleaned chiefly from the Census Reports of 1851 and 1861, which are probably not generally available for reference now, respecting the organization by means of which the Census is taken, the various administrative subdivisions of the country, and other matters likely to prove interesting; an exposition of the chief results of the 1871 enumeration as compared with its predecessors, and a comparison of the past with the probable future growth of the Metropolis, are also given.

The Tabular matter is divided into three sections. (I.) A series of Summary Tables, in which, amongst other things, the statistics of population, of Parliamentary representation, of the value of property, and of the degree of education in the several Counties, are given in a form admitting of ready comparison one with another; also a statement of the population in every City, Borough, Town, and Urban Sanitary District, alphabetically arranged; a description of the manner in which the several Dioceses are constituted; and the total number of persons in Public Institutions, on board vessels, and without homes. (II.) A series of Tables giving a complete view of the manner in which the Country is mapped out for Registration and Poor Law purposes, the population of *every Parish or Place* in the several Registration Districts or Unions being stated. (III.) An alphabetical arrangement of Counties, showing under each County how it is subdivided for administrative purposes, the value of property, the population of its chief towns, and the distribution of its population as regards county and borough representation.

No efforts have been spared to ensure the correctness of every figure throughout the

volume, and I believe that in this respect the facts may be entirely depended on for their fidelity to the Official Returns.

To the Registrar-General, Major Graham, who has taken a warm interest in this publication, and has most kindly authorized its appearance under his sanction, I desire to express my deep obligations, arising not merely out of an isolated instance of good-will, but from a long official experience of his courtesy and kindness.

To my esteemed Principal, Dr. William Farr, F.R.S., in his capacity of President of the Statistical Society of London, is due the original suggestion of this work, and I am indebted to him for the invaluable aid of his counsel during its progress. I can only hope that my endeavour to realize his idea will be adjudged by him and the distinguished Society over which he so fitly presides, to have been accomplished as satisfactorily as was possible in the limited time at my disposal.

J. L.

REGISTRAR-GENERAL'S DEPARTMENT,
SOMERSET HOUSE,
15th March, 1873.

Faint, illegible text, possibly bleed-through from the reverse side of the page. The text is too light to transcribe accurately.

TABLE OF CONTENTS.

	PAGE		PAGE
I. INTRODUCTION.			
Retrospect of Censuses, 1801-61	1	Table II. Houses and Population of England and Wales at each of the Censuses, 1801-71	34
Suggestions for Census of 1871	3	" III. Increase of the Inhabited Houses and Population of England and Wales in the Intervals between the Censuses 1801-71	34
The Census Organization	4	" IV. Number of Emigrants from the United Kingdom during the Ten Years 1861 to 1870, from Returns furnished by Her Majesty's Emigration Commissioners	35
Population of the United Kingdom	7	" V. Area, Houses, and Population in 1871 of the Counties Proper in England and Wales	36
Population of England and Wales, 1651-1871	8	" VI. Area, Houses, and Population in 1871 of Registration Divisions and Counties in England and Wales	37
Movement of Population; Emigration; Natural Increase	9	" VII. Inhabited Houses and Population in 1871, of the Counties in England and Wales, <i>including</i> and <i>excluding</i> Represented Cities and Boroughs, with the Number of Members Returned, and Number of Registered Electors	38-39
The Sexes	9	" VIII. Population; Number of Electors and of Members Returned; Value of Property; Number of Houses Inhabited, and Assessed to the House Duty; and Proportion of Men and Women who Signed their Marriage Registers with Marks—in the Counties of England and Wales	40
Houses; "What is a House?"	9	" IX. Inhabited Houses and Population in 1861 and 1871, of Cities, Municipal Boroughs, Parliamentary Boroughs, Local Board Districts, Improvement Commissioners' Districts, Lighting Commissioners' Districts, Paving Commissioners' Districts, and other Principal Towns in England and Wales	41-55
Inhabited Houses; The House Duty	10	" X. Inhabited Houses and Population in 1871 of the Counties and Parts of Counties comprised in the several Dioceses in England and Wales	56-60
Total House Accommodation	11		
Number of Families	11		
Urban and Rural Populations, their relative growth	11		
The large Cities and Towns	12		
Public Institutions	13		
Maritime Population	13		
Houseless Population	13		
Divisions of the Country	14		
Counties	14		
Hundreds	14		
Parliamentary Representation	15		
County and Borough Representation	15		
Lieutenancy Sub-divisions	16		
Highway Districts	16		
Judicial Divisions	16		
Municipal Cities and Boroughs	17		
Urban Sanitary Districts	18		
Townships, Parishes, Manors	18		
Ecclesiastical Divisions	19		
Registration Districts and Sub-districts	20		
Registration Counties	20		
Registration Divisions	21		
The Cinque Ports	22		
Complexity of existing Sub-divisions	25		
Islands in the British Seas	26		
The Growth of London	27		
City of London	27		
The Metropolis	28		
Old and New Bills of Mortality	28		
The Registrar-General's "London"	29		
Metropolitan Board of Works District	29		
Metropolitan Police District	29		
London Within Various Boundaries	30		
The Past and Future of the Metropolis	30		
The Cost of the Census	32		
II. SUMMARY TABLES.			
Table I. Area, Inhabited Houses, and Population of the United Kingdom on 3rd April, 1871, <i>exclusive</i> of the Army, Navy, and Merchant Seamen Abroad	34		

Table XI. Number of Persons in Workhouses, Hospitals, Lunatic Asylums, Prisons, and other Public Institutions, in England and Wales, on 3rd April, 1871	60
.. XII. Number of Persons enumerated in Her Majesty's Ships, in Sea-going Merchant Vessels, and in Barges; also in Barns, Sheds, Caravans, &c., in England and Wales, at each of the Censuses, 1851, 1861, and 1871	60

III. REGISTRATION DIVISIONS.

Inhabited Houses and Population in the several Parishes or Places constituting the various Registration Sub-districts and Districts (or Unions) in—

Division I. LONDON, comprising the Metropolitan parts of <i>Middlesex, Surrey, and Kent</i>	62-65
.. II. SOUTH-EASTERN COUNTIES, comprising <i>Surrey and Kent</i> (extra-metropolitan), <i>Sussex, Hants, and Berks</i>	65-74
.. III. SOUTH-MIDLAND COUNTIES, comprising <i>Middlesex</i> (extra-metropolitan), <i>Hertford, Buckingham, Oxford, Northampton, Huntingdon, Bedford, and Cambridge</i>	74-83
.. IV. EASTERN COUNTIES, comprising <i>Essex, Suffolk, and Norfolk</i>	83-92
.. V. SOUTH-WESTERN COUNTIES, comprising <i>Wilts, Dorset, Devon, Cornwall, and Somerset</i>	92-102
.. VI. WEST-MIDLAND COUNTIES, comprising <i>Gloucester, Hereford, Salop, Stafford, Worcester, and Warwick</i>	103-113
.. VII. NORTH-MIDLAND COUNTIES, comprising <i>Leicester, Rutland, Lincoln, Nottingham, and Derby</i>	114-123
.. VIII. NORTH-WESTERN COUNTIES, comprising <i>Chester and Lancaster</i>	123-129
.. IX. YORK, comprising the County of <i>York</i>	130-139
.. X. NORTHERN COUNTIES, comprising <i>Durham, Northumberland, Cumberland, and Westmorland</i>	139-146
.. XI. MONMOUTHSHIRE and WALES, comprising the County of <i>Monmouth</i> and <i>Wales</i>	146-153

IV. COUNTIES PROPER.

Description of Sub-divisions for Administrative Purposes, Statistics of Parliamentary Representation, Population of Chief Towns, &c., &c., in each County:—

ENGLAND—	PAGE
Bedfordshire	156
Berkshire	156
Buckinghamshire	157
Cambridgeshire	158
Cheshire	159
Cornwall	160
Cumberland	161
Derbyshire	161
Devonshire	162
Dorsetshire	163
Durham	164
Essex	165
Gloucestershire	166
Hampshire	167
Herefordshire	168
Hertfordshire	169
Huntingdonshire	170
Kent	170
Lancashire	172
Leicestershire	173
Lincolnshire	174
Middlesex	175
Monmouthshire	176
Norfolk	177
Northamptonshire	178
Northumberland	179
Nottinghamshire	180
Oxfordshire	180
Rutlandshire	181
Shropshire	182
Somersetshire	183
Staffordshire	184
Suffolk	185
Surrey	186
Sussex	187
Warwickshire	188
Westmorland	189
Wiltshire	189
Worcestershire	190
Yorkshire	191

WALES—

Anglesey	195
Brecknockshire	195
Cardiganshire	196
Carmarthenshire	196
Carnarvonshire	197
Denbighshire	198
Flintshire	198
Glamorganshire	199
Merionethshire	200
Montgomeryshire	200
Pembrokeshire	201
Radnorshire	202

ISLANDS IN THE BRITISH SEAS.

Isle of Man	PAGE 203
Jersey	203
Guernsey and Adjacent Islands	204

INTRODUCTION.

THE Census of the United Kingdom in 1871 was taken under the provisions of three separate Acts of Parliament passed in the Session of 1870. In England and Scotland the duty of taking the Census was entrusted, as in 1861, to the English and Scotch Registrars-General; in Ireland to a Royal Commission, presided over by the Irish Registrar-General.

It may be well to record here, that during the progress of these measures the "trouble and inconvenience which arose from having three separate Census Bills for the different parts of the United Kingdom" were referred to in the House of Commons, and hopes were expressed that when the Census of 1881 was taken, a single Act for the United Kingdom would be passed, so as to secure uniformity both of procedure and of results.

The scope of this present publication does not comprehend an exposition of the facts relating to Scotland and Ireland, except in so far as is necessary to present a summary view of the movement of population in the Kingdom as a whole.

And before proceeding to deal with the English Census of 1871, it will be convenient to give a brief retrospect of former inquiries of a like nature in this country.

CENSUSES 1801-1861.

The first Census was taken in 1801, under the superintendence of Mr. Rickman. It showed the number of persons (distinguishing the sexes) in the various Counties, Hundreds, and Parishes of Great Britain; the number of Houses and of the Families by which they were occupied; and a rough statement of the occupations of the people, under three classes, viz., (1) "Persons chiefly employed in agriculture," (2) "Persons chiefly employed in trade, manufactures, or handicraft," and (3) "All other persons not comprised in the two preceding classes." It also included an abstract of the Parish Registers from returns made by the Clergy, giving in each Hundred, or Wapentake, &c., of England and Wales, the number of Baptisms and Burials at every tenth year from 1700 to 1780 and in each year afterwards, and the number of Marriages in every year since 1753.

The Census of 1811 was taken upon the same plan as that adopted in 1801, and the same particulars of information were given; the only difference being, that in 1811 the number of Families occupied in the three above-mentioned classes was shown, instead of the number of Persons, as in 1801; and in 1811, the number of Houses *building* was shown separately from the number of other uninhabited Houses.

In 1821, information was for the first time attempted to be supplied respecting the Ages of the population, giving the numbers in quinquennial periods up to the age 20, and thence in decennial periods; but as it was left optional, both to the Census Officers and to the parties themselves, how far the investigation should be pursued, the return upon this point proved, to a considerable extent, deficient and unsatisfactory. In other respects the particulars inquired into at this Census were precisely the same as in 1811.

The Census of 1831 embraced several additional particulars, principally in elucidation of the various classes into which the people are divided by their different occupations. While the classification of 1811 and 1821 was still retained, a further subdivision of the classes was made, as to the male population of 20 years of age and upwards. In the printed Abstract of Returns was given, at the end of each county, a detailed list of the particular trades or handicrafts included in the 3rd of the above classes, and the number of persons employed in each. The inquiry as to the ages of the population was not repeated in 1831 beyond the distinction of males above and under 20. The *area* of each parish and township was given for the first time, being the result of a computation made by Mr. Rickman from maps.

At the Census of 1841 several alterations and additions were introduced. The number of Families was not given, and the statement as to occupations was not made, as before, for each Parish, nor was

the previous classification adopted. The inquiry, however, embraced several particulars not before noticed, and the investigation as to those hitherto given was pursued with greater minuteness and accuracy. Thus, in each Parish was shown the number of persons who were born within the County, and of those born elsewhere; while, of the population of each Hundred, was shown how many were born in Scotland, Ireland, the British Colonies, and in foreign parts. The ages of the population in Parishes were shown in the two divisions of "under 20," and "20 and upwards;" and the ages of the entire population of the Country were shown, under Counties, Hundreds, and large Towns, in quinquennial periods. The occupations of the people were exhibited under Counties and large Towns, in a very extensive and detailed classification, in which the precise employment (if any) of every individual *person* was stated, and the whole population was distributed according to their various pursuits. The population of Parliamentary Boroughs was supplied for the first time; the boundaries being those assigned in pursuance of the Reform Act. In other respects the information previously obtained was again given, and the Parish Register Abstract, though of minor utility since the introduction of the system of General Registration by Civil Officers, was also repeated.

At the Census of 1851 it was resolved to exhibit not merely the statistics, as before, of Parishes, and, more completely, of Parliamentary and Municipal Boroughs, but also of such other large Towns in England and Scotland as appeared sufficiently important for separate mention, and of all the Ecclesiastical Districts and new Ecclesiastical Parishes which, under the provisions of various Acts of Parliament, had, during the previous 40 years, been created in England and Wales. In addition also to the inquiry concerning the Occupation, Age, and Birthplace, of the population, it was determined to ascertain the various Relationships (such as husband, wife, son, daughter)—the Civil Condition (as married, unmarried, widower, or widow)—and the number of persons Blind, or Deaf and Dumb. Further, under the impression that the 5th section of the Act would authorize such an inquiry, the design was formed of collecting statistics as to the accommodation afforded by the various Churches and other places of public religious worship throughout the country, and the number of persons generally frequenting them; and also as to the existing Educational Establishments, and the actual number of scholars under instruction. It was, however, subsequently considered doubtful whether, upon a rigid construction, the Census Act rendered it compulsory upon parties to afford such information, and the inquiry was therefore pursued as a purely voluntary investigation. It was not deemed necessary to procure, as at former Censuses, any abstract of the Parish Registers for the ten preceding years; the general system of Registration of Births, Deaths, and Marriages, which had been for that period in full operation, affording more complete and trustworthy information as to changes in the aspect of the population referable to the operation of these events. As regards the publication of the results a most important change was made by the adoption of the Registrar-General's topographical arrangement of Parishes, &c., under Registration Sub-districts, Districts, Counties, and Divisions, in substitution for the old arrangement under Hundreds and Counties proper. The population of all the Parishes was moreover given for each of the previous Censuses, a column was added showing in what Hundred, &c., each Parish was situate, and the population for each Hundred and County proper was given in separate tables. An improved and extended classification of occupations was adopted, which formed the subject of a special and elaborate report.

In 1861 the Census of England and Wales was for the first time taken separately from that of Scotland, the latter having then its own Registrar-General, to whom the taking of the Scotch Census was confided. The English Census differed in no material respect from that of 1851 as to the nature or extent of the information obtained, but no returns were asked for respecting the provision for education or religious worship throughout the country. The religious worship returns of 1851 had given rise to much controversy, and the Government in 1861 apparently shrank from reopening the subject, although urged to do so in many quarters. Other inquiries appear also to have had their advocates; and it was stated in the House of Lords that "one enthusiastic ethnographer was anxious to have returns of the number of people with different coloured hair, that some idea might be formed of the relative proportions of the Saxon and Danish races" in the population. The population of the Lieutenantcy Sub-divisions for Militia purposes was published for the first time in the Census Returns for 1861. The classification of occupations was further improved, and the results given in full detail; a scheme for a comprehensive Industrial Census was also propounded by Dr. Farr.

THE CENSUS OF 1871.

Early in the year 1870, in view of the approaching Census, the Council of the Statistical Society addressed the Secretary of State for the Home Department, submitting the following recommendations for the consideration of the Government in preparing the Census Bill to be laid before Parliament:—

1. That it is advisable that the Census of 1871 should be taken at the same time of the year as the last Census.
2. Two collateral branches of inquiry were prosecuted in 1851 by means of the Census machinery, but not under the compulsory powers of the statute. These related to—(a.) The provision existing for religious worship, and the attendance thereon; (b.) The means existing for education, and the attendance at schools and places of instruction. The Council, in 1860, were of opinion that both these collateral subjects should be inquired into at the Census of 1861, and made their recommendation accordingly in April, 1860. This recommendation was not adopted by the Government of the day. The Council having again considered this part of the inquiry, and having regard to the lapse of time since the investigation of 1851, think it expedient that the same subjects should in like manner be inquired into at the Census of 1871.
3. They are also of opinion that the statute to be passed on the present occasion should further contain an express enactment requiring that a distinct question should be inserted in every Census schedule as to the religious persuasion of the persons included in that schedule.
4. That the statute should also require that the person filling up the schedule should state whether every individual mentioned therein above the age of seven years can read or write.
5. That inquiries to show the state of the house accommodation of the people on the basis adopted with so much success in the last Census of Scotland should be embodied in the next Census returns for England.

And, subsequently, the Executive Committee of the Social Science Association brought under the notice of the Government the expediency of a uniform Census for the United Kingdom; and, in addition to suggestions of a similar nature to those of the Statistical Society, offered the following:—

1. That it would be of great utility if the Government would direct the Census Commissioners for the United Kingdom, in 1871, to undertake as a subsidiary inquiry an Industrial Census.
2. That an annual enumeration of the numbers and ages of the population is greatly needed for all the principal cities and towns in the kingdom.

The Government, however, did not apparently see its way to adopting any of the foregoing suggestions, and the English Census Bill of 1870 was almost a verbatim reprint of the Census Act of 1860. During the progress of the Bill in the House of Commons repeated discussions arose in reference to the desirability of enlarging the scope of the inquiry; a proposal to ascertain the number of imbecile or lunatic persons among the general population was acceded to and embodied in the Bill; a motion for including "religious profession" among the particulars to be obtained was lost by 77 to 96 votes; and Sir John Lubbock's desire that the number of marriages between first cousins should form part of the information required was negatived by 92 to 45 votes. On the third reading Mr. Bass moved the recommittal of the Bill, in order that the following clause might be inserted:—

The Secretary of State shall obtain, by such ways and means, and at such day or days immediately after the day appointed for the Census as shall appear to him best adapted for the purpose, an account of the establishments, factories, works, shops, or other properties or premises occupied for, and in connection with, each branch of industry, commerce, or manufacture, and of every farm or holding in occupation for agricultural purposes, the number of persons employed in them, whether resident or non-resident therein, with their sex and ages, distinguishing the employers from the employed, the rates of wages paid in the week preceding such enumeration to every class of labourers or artisans so employed, the agents used in the several processes of production by animals, tools, machines, or vessels, and such other particulars as, in the opinion of the Secretary of State, may exhibit the occupation of the people and the organization of labour in England.

The Home Secretary objected to the clause, saying that "there were many matters of detail connected with the proposition which would render it impossible to carry it out," and Mr. Bass's motion was withdrawn.

The English Census for 1871 differs from that of 1861, so far as the information supplied by the householder's schedule is concerned, only to the extent of showing how many idiots or lunatics there were at the Census date, not merely in asylums for the special treatment of mental disorders, but at large throughout the country.

A Preliminary Report on the results of the Census was presented by the Registrar-General and his colleagues Dr. Farr and Mr. J. T. Hammick, to the Home Secretary on the 20th June, 1871; and how that the processes of revision and tabulation of the facts relating to the numerical distribution of the people have been completed, two large folio volumes have been published, of which it is the present writer's object to give in these pages as comprehensive an analysis as the time and space at his disposal will permit.

sur les trois quarts de la surface, la partie *liquide* ou la *mer*; puis au-dessus des unes et des autres les substances gazeuses ou l'*air*.

Ces diverses parties pèsent les unes sur les autres.

Examinons le sol des continents ou des îles. Partout la forme de son relief est telle que toutes ses parties se servent mutuellement d'appui. Dans les montagnes, comme dans les plaines, la pesanteur agissant sur les dernières molécules a disposé les masses, de façon que l'équilibre ne soit pas, ou du moins soit rarement rompu. Supprimez par la pensée l'action de la pesanteur, et les autres forces physiques, ne trouvant plus de résistance, bouleverseront les terrains, les rochers et les montagnes et substitueront partout à l'ordre qui provient de la stabilité des masses, le désordre et la confusion.

C'est pareillement la pression de la pesanteur que l'homme utilise pour édifier, à l'imitation de la nature, ses constructions les plus durables. La masse des matériaux, leur disposition verticale, ou mieux encore inclinée en talus, comme dans les pyramides d'Égypte, ont permis à quelques-uns des monuments construits par l'homme de défier l'action des éléments et des siècles. Nous aurons l'occasion de voir dans la seconde partie de cet ouvrage d'autres applications de la force de la pesanteur aux arts et à l'industrie. Rappelons seulement que son intervention est indispensable pour produire l'adhérence des roues motrices des locomotives sur les rails : c'est le poids énorme des machines qui les empêche de tourner sur place.

La pesanteur maintient aussi les masses d'eau dans leurs lits naturels, les lacs et les mers dans leurs bassins, où ces masses resteraient en équilibre, si des forces extérieures ne venaient perpétuellement agiter leurs couches superficielles. Il arrive que, sous l'influence de causes irrégulières et d'origine terrestre, comme les tremblements de terre et les vents, auxquelles viennent se joindre les

oscillations périodiques des marées, la mer soulevée à de grandes hauteurs sort parfois de ses limites. Mais bientôt elle se trouve ramenée à son état habituel d'équilibre, soit par le propre poids de ses éléments, soit par les frottements qu'ils éprouvent, double cause de stabilité dont l'origine est également la pesanteur. Circonstance remarquable ! Laplace ayant cherché quelles sont les conditions nécessaires à la stabilité absolue de l'équilibre des mers, a prouvé qu'il suffisait que la densité de l'Océan fût moindre que celle de la Terre, condition qui est précisément réalisée dans la nature. Ainsi, plus légères, les eaux de la mer seraient dans un perpétuel état de mobilité ; plus lourdes, les écarts d'équilibre dus à des causes accidentelles pourraient être considérables et occasionner sur les continents et les îles d'effroyables catastrophes.

Mais la continuité de l'action de la pesanteur n'a pas lieu seulement dans les masses qui composent le sol et les eaux ; les couches de l'air y sont également soumises ; sans cette pression qui les retient appuyées sur le sol, l'élasticité ou la force d'expansion qui est, nous le verrons bientôt, une propriété constitutive des gaz, se joindrait à la force centrifuge de la rotation de la Terre, pour dissiper l'atmosphère dans l'espace.

Tels sont, dans leur ensemble, les phénomènes dus à l'action continue et latente, pour ainsi dire, de la pesanteur sur notre globe. C'est elle qui maintient partout l'équilibre, et qui le rétablit, quand il est troublé par l'action des autres forces physiques.

Les phénomènes de mouvement dus à la même force ne forment pas un tableau moins intéressant ni moins grandiose.

L'infiltration des eaux dans le sol à diverses profondeurs est le produit de cette irrésistible tendance de tous les corps vers le centre de la Terre. C'est elle qui peu à peu désagrège les terrains et les roches, et, rompant l'équilibre, donne lieu

ation of the tariff it was decided in 1871 to raise the fixed fee from £1 to £1 1s., and the rateable payment from 2s. to 2s. 6d. per 100; that is, 5 and 25 per cent. respectively on the two items, the mileage remaining the same. Under these rates the enumerators undertook by agreement to discharge their various duties of delivering, collecting, and revising the schedules, and copying their contents into books. No one, taking into account the required qualifications and the quantity of work to be done, will consider that they were overpaid, or be surprised to learn that a certain number of the enumerators, perhaps justly, considered that they were underpaid. Under a fixed tariff of pay this result is inevitable. The district assigned to each enumerator varied in size, according as the population was dense or scattered; and this was partly taken into account by giving, in addition to a fixed fee, rated additional payments by numbers and by miles travelled. But it is evident that the enumerator's labour might be considerably increased in certain streets where the schedules were not filled up; he might incur, not only trouble, but even danger, by going into courts where small-pox and other diseases were epidemic. These elements could not be taken into account in a general tariff; nor could elements of greater importance, namely, the very variable demand and supply, or the usual pay of such skilled officers as were required in different parts of the kingdom. The pay which would be ample in one town would be insufficient in another. Yet it would have been inexpedient to leave it open to the registrars to make a separate bargain with each enumerator; for if different scales had been applied to London, the great towns, and the country, general instead of partial dissatisfaction would have been the inevitable result.

Upon the completion of the Preliminary Report, a careful revision of the enumeration books was undertaken at the Census Office. Not only were all totals and summaries verified or corrected, but every entry was examined for the purpose of ascertaining that the particulars in the several columns were consistent with each other, and that the ages of the sexes were entered in their allotted columns. On the completion of this minute but indispensable process of revision, which involved the examination of upwards of twenty-two millions of entries, the classification as well as the tabulation of the facts was proceeded with. The detailed abstracts, comprising the various Tables which show the numbers of the population, and of the houses enumerated, and their distribution over the country, are contained in the two volumes which have already been presented to Parliament. The abstracts exhibiting the ages of the people, their occupations, birth-places, and condition as regards marriage, the numbers of the blind and of the deaf and dumb, with other particulars, have yet to be completed.

The measures above detailed comprised all that was absolutely necessary to obtain the Census of the inhabitants of England and Wales; but it appeared desirable to obtain also several collateral returns relating either to British subjects not residing within the United Kingdom, or to certain *classes* of the community already in part enumerated dispersedly among the general population. Accordingly, His Royal Highness the General Commanding-in-Chief was pleased to direct that a return should be made distinguishing officers from non-commissioned officers and rank and file, by the commanding officer of every regiment or battalion of the British army at home and abroad, showing the ages, country of birth, and whether single, married, or widowers; also of the numbers and ages of the wives and children of soldiers. The Lords of the Admiralty directed that returns of a like nature should be furnished with respect to the officers and men of the Royal Navy. Returns of the numbers, ages, civil condition, occupations, and birth-places of the British-born subjects (exclusive of the Army) resident in India at the date of the Census; the latest returns of the population of the Colonial possessions and dependencies of the British Crown; and returns of the number of British subjects residing in several foreign States—have also been obtained. The results of these collateral inquiries have not yet been published.

The Census is taken with comparative ease in a town where all the streets and the courts are named, where all houses are consecutively numbered, and where all the boundaries are distinctly marked. Such business-like arrangements are always made where the municipal government is intelligent and energetic; but the duty is unfortunately neglected in many places, and the residence of ratepayer, voter, or householder, is identified with the greatest difficulty. To facilitate the enumeration, a circular was addressed to the Mayors of the several boroughs, and to the Chairmen of all the Local Boards in England and Wales, pointing out the requirements of the law, and soliciting their assistance, and the assistance of their officers, as well in preparing the way for the Census as in completing it.

It may perhaps be impossible to enumerate every individual in dense towns, so that the population is always somewhat understated; but there is reason to believe that the numbers that escape are few, and that, in consequence of the many improved mechanical or administrative arrangements suggested by experience and now brought into action, the English Census has never been more accurately taken than in 1871.

POPULATION OF THE UNITED KINGDOM.

The Census having been taken all over the Kingdom simultaneously, a statement of the population of the whole of the British Isles on the Census day is here given, subject to possible slight correction in the figures for Ireland, the revision of which has not yet been completed.

United Kingdom	31,628,338	SCOTLAND	3,360,018
ENGLAND	21,495,131	IRELAND	5,411,416
WALES	1,217,135	ISLE OF MAN AND CHANNEL ISLANDS .	144,638

A provisional return shows the number of the Army, Navy, and Merchant Seamen absent from the Kingdom in April, 1871, to have been about 229,000.

The enumerated population of the United Kingdom, like that of its capital city, is variously defined for fiscal, statistical, and other purposes, and may therefore be required to represent either of the following:—

	Population, 1871.
UNITED KINGDOM: <i>including</i> Islands in British Seas, and Army, Navy, and Merchant Seamen Abroad	31,857,338
UNITED KINGDOM: <i>including</i> Islands in British Seas, but <i>excluding</i> Army, Navy, and Merchant Seamen Abroad	31,628,338
UNITED KINGDOM: <i>excluding</i> Islands in British Seas, and Army, Navy, and Merchant Seamen Abroad	31,483,700

The present population of the Kingdom (*exclusive* of the Army, Navy, and Merchant Seamen abroad) represents an increase since 1861 of 2,557,406 persons, which is equivalent to a rate of 8·8 per cent. in the ten years, and to a daily addition of 700 to the population.

During the last decade England has added 2,646,042, or 13 per cent., to her population, and Scotland 297,724, or 9·7 per cent.; while Ireland counts 387,551, or 6·7 per cent., fewer inhabitants than she had in 1861. Had the circumstances of Ireland during the last ten years not differed from those of Great Britain, the population of the United Kingdom would now be about a million greater than it is. The Irish Census Commissioners speak of the period between 1861 and 1871 as one in which “the country was remarkably free from any outbreak of pestilence, scarcity of food, or of the other social calamities which have occasionally retarded the growth of the population.” The decrease of population is accounted for by the very great emigration which has taken place, the emigrants of Irish origin having numbered 866,626 in the ten years. The causes of the continued decline of the Irish population are a profoundly interesting study, which will no doubt receive an impetus from the facts revealed by the Census: from 1801 to 1845 there was an unbroken chain of increase, while from that date to this the process of diminution has proceeded with equally unswerving steps.

The emigration of natives of this Kingdom has gone on steadily, but at a retarded rate, in the last ten years; thus their number in the ten years 1851–61 was 2,054,578

” ” 1861–71 was 1,674,594

Decrease in the Emigration . . . 379,984

When it is considered that emigrants carry away not only their own numbers but the fathers and mothers of future children, it is evident that the decrease of the tide of emigration goes far to account for the increased growth of the population in the last ten years. The American War retarded emigration, while employment at home increased.

To the emigrants should be properly added their increase in the interval between the Census periods, while the returning emigrants and the immigrants should be subtracted to get the true increment; but as these corrections operate in opposite directions, the emigrants may be added to the increase at home, and then the natural increase of the British race, in the decennial from 1851 to 1861, was 3,649,471; and in the decennial from 1861 to 1871 it was 4,232,000.

The following statement shows the relation between the births, deaths, emigrants, and population of the United Kingdom (*exclusive* of the Islands in the British Seas, and the Army, Navy, and Merchant Seamen abroad). It will be borne in mind that the registration of births is defective, and that in Ireland

not only the births but the deaths are not all registered. There is also no account of returning emigrants or of immigrants into the several ports of the kingdom.

	United Kingdom.	England and Wales.	Scotland.	Ireland.
Registered Births, 1861-70	10,084,249	7,500,096	1,121,321	1,462,832*
Registered Deaths, 1861-70	6,413,890	4,794,498	705,530	913,862*
Excess of Births, or Natural Increase, 1861-70	3,670,359	2,705,598	415,791	548,970
Emigration, 1861-70	1,674,594	649,742	158,226	866,626
Natural Increase <i>less</i> Emigration	1,995,765	2,055,856	257,565	-317,656
Enumerated Population, 1861	28,927,485	20,066,224	3,062,294	5,798,967
Population in 1871, as estimated upon the basis of Natural Increase <i>less</i> Emigration } Enumerated Population, 1871	30,923,250 31,483,700	22,122,080 22,712,266	3,319,859 3,360,018	5,481,311 5,411,416
Excess or Defect in Enumerated as compared with Estimated Population of 1871	+560,450	+590,186	+40,159	-69,895

The difference thus exhibited would, supposing the registration of births and deaths were complete, represent the *immigration*, which in Ireland was insufficient by 69,895 to replace the outflow, while 590,186 persons must have come into England, and 40,159 into Scotland during the 10 years in excess of those who went away.

POPULATION OF ENGLAND AND WALES.

As the first Census was taken in 1801, no exact account of the population in the earlier periods can be obtained; but various estimates of the population were framed in those times by contemporary writers; and series of returns of baptisms and burials have been preserved in many parishes since 1571. After collating the various sources of information, the following estimates have been framed, which are founded on data that justify the belief that they represent approximately the population of England and Wales in the middle of each of three centuries.

Middle of the Years.	Estimated Population of England and Wales.	Increase of Population.
1651	5,466,572
1751	6,335,840	869,268
1851	18,109,410	11,773,570

Thus, according to the estimates, the people of England and Wales amounted to more than *six* millions in 1751, and to more than *eighteen* millions in 1851; they having increased nearly *twelve millions* in the hundred years; while the increase of the numbers in the preceding century (1651-1751) was less than *one million*: and the numbers can scarcely be wrong either way more than half a million.†

A comparison of the excess of baptisms over burials in 1801-1810 shows that the excess of baptisms over burials must be raised nearly *one third part* for the births of children who are not baptized to make it equal to the increase of population.

The population of England and Wales enumerated on April 3rd, 1871, was 22,712,266 persons. Starting with the first Census, in 1801, our numbers have gone on increasing in the following manner:—

Years.	Population.	Increase between each Census.	Decennial Rate of Increase per Cent.	Decennials.
1801	8,892,536
1811	10,164,256	1,271,720	14·30	1801-11
1821	12,000,236	1,835,980	18·06	1811-21
1831	13,896,797	1,896,561	15·80	1821-31
1841	15,914,148	2,017,351	14·52	1831-41
1851	17,927,609	2,013,461	12·65	1841-51
1861	20,066,224	2,138,615	11·93	1851-61
1871	22,712,266	2,646,042	13·19	1861-71

* The registration of births and deaths in Ireland commenced on 1st of January, 1864, and is believed to be more defective than the registration of England and Wales. In order to make up the totals of births and deaths in the 10 years for that division of the United Kingdom, it has been assumed that the birth and death-rates were the same there during the earlier years of the decade as during the later years.

† See Davenant's Works, vol. ii. p. 175-185, Ed. 1771; and the Tables of Baptisms, Burials, and Marriages in the Census Reports, 1811-1841. The facts on which the population of 1651 is estimated will be found in the Preface to the Enumeration Abstract, 1841, p. 36.

The closing years of the great French war and the early years of the long peace which succeeded were marked by a proportionately much more rapid growth of the population than any which has since been observed. Between 1821 and 1861 the increase went on, but the rate of increase was a decreasing one. Now, from whatever cause, not only have we an actual increase of numbers, but also an increase in the rate. It is probable that the disturbed state of affairs upon the Continent prior to, and at the time of the last Census, may have led to an unusually large influx of foreigners; and ultimately, when the various nationalities of the enumerated population have been ascertained, an estimate may be formed of the extent to which the exceptional increase above noted is due to circumstances of merely temporary operation. Defects in the registration of births and deaths, and in the records of emigration, as well as the absence of any account of immigration, combine to baffle attempts to trace out the degree in which the growth of the population is dependent upon any one cause at a given period. Take, for example, what may be called the *natural increase*, resulting from the excess of births over deaths. This excess amounted to 4,966,533 in the twenty years 1851-70; and the addition of this number to the enumerated population in 1851 would give 22,894,142 as our present population, supposing neither emigration nor immigration had disturbed our natural growth. From the returns of the Emigration Commissioners it appears that 1,290,058 persons of English origin emigrated during the twenty years, and thus our gain by excess of births is at once reduced to 3,676,475, which would give us a present population of 21,604,084, or less by 1,108,182 than the Census shows we have. How this influx of 1,108,182 has arisen—how far it has been caused by births which have escaped registration, by the advent of foreigners, by the return of the emigrants of former years, and by the tendency of Irishmen and Scotchmen to settle in England—it is impossible, in the present state of our national statistics, to say. It is for the political economists who lament the increase of population, and who inculcate the necessity of adopting certain “checks” upon its further development, to explain how they would “check” this flood of immigration which helps so much to swell the numbers of our people. It seems hard, to say the least, that the natural home supply should be checked while the foreign supply is permitted to go on at its pleasure.

The annual rate of increase in the 70 years of this century was 1.35 per cent., the actual aggregate increase being 13,819,730, or 155 per cent. The population of 1801 doubled its numbers in 1851; at the rate of increase prevailing in the last ten years, the population would double itself in 56 years, while the period of doubling deduced from the annual rates reigning during this century is 52 years.

Males and Females.—The boys born in England are in the proportion of 104,811 to 100,000 girls; but they experience a higher rate of mortality, and, according to the new English Life Table, the rates are so finely adjusted that the numbers are reduced in the end very nearly to an equilibrium, the men and women living, of all ages, being in the proportion of 100,029 to 100,000. Such would be the state of things if there was no emigration, or if the men and women emigrated in pairs. That has not hitherto been the case; and at the Census, 11,653,332 females, and 11,058,934 males were enumerated. There was an excess of 594,398 women at home; the men of the corresponding ages being on the Continent, in the colonies, or in foreign lands, unless their numbers have been reduced by higher rates of mortality than prevail in England.

To 100,000 women, of all ages, in England, there are 94,900 men, of all ages, at home; the proportion of men to women at home is less than it was at any previous Census since 1811, owing probably to the increase of the army abroad. The disparity in the numbers of the two sexes at home was greatest in 1801 and 1811, during the war; this was due to the men abroad in the several services.

To complete this view of the proportions of the two sexes living at home, their ages must be taken into account. There is an excess of boys over girls living under the ages of fifteen: and by the Life Table an excess of men is provided all through the middle period of life; but that surplus is overdrawn by emigration, so that the women exceed the men in number to a considerable extent in the early, and middle, and still more in the advanced ages, when their longevity comes into play.

The excess of the emigration of males over females accounts for the present difference in the proportions of the sexes.

Houses.—What is a house? appears to be a question admitting of an explicit answer. And the enumerators were instructed to class under that category every separate house comprising by definition all the space within the external and party walls of the building. Thus it was not permitted to count either each room or each story as a separate house, although it might be separately occupied or owned, or might even have attached to it the privileges of voting.

On the Continent, each hotel, however numerous may be its occupiers or tenants, is reckoned as one house; and the English practice was formally sanctioned, after discussion, by the official delegates of the

various governments of the world at the London session of the International Statistical Congress.* The practice in Scotland is different, and this must be borne in mind in comparing the houses in that country with those of England and other countries.

Since 1801 all the distinct buildings which, as houses, were either inhabited or uninhabited, have been enumerated; and thus, notwithstanding the inextricable difficulties of the "flat" system have been avoided, there are still many heterogeneous structures mixed up with houses in the ordinary sense of that word. The house is a very variable unit; it includes in the Census the hut on the moor, the castle on the hill, and the palace; so that every one of these structures, and of the intermediate mansions and cottages, is reckoned as a house. The ordinary house varies in size and structure in town and country—in its cubical contents, in its hearths, in its doors, and in its windows; so that to give a correct view of the accommodation which houses afford the population, of their value, and of their sanitary influences, a special inquiry is indispensable.

The inhabited houses in England amounted, in 1871, to 4,259,117; showing since the last Census an increase of 519,612.

The great difference in these houses is shown by their annual value. Thus, according to a Parliamentary Return (No. 384, Session of 1872) there were in England and Wales 748,719 houses assessed to the Inhabited House Duty in the year ending the 5th of April, 1871. The following statement shows the number assessed at different values from which it will be seen that 438,646 houses, or 59 per cent. of the whole, are between £20 and £50 of annual value.

Annual Value.		Number Assessed.
£	£	
—	20	88,441
20—	50	438,646
50—	100	152,895
100—	200	50,587
200—	300	10,060
300—	500	5,217
500—	1000	2,095
1000—	2000	552
2000—	3000	116
3000—	4000	56
4000—	5000	25
5000—	10,000	27
—	13,050	1
—	36,350	1
Total		748,719

The total amount of Inhabited House Duty assessed upon the above houses was £1,291,981; an impost from which 3,510,398 out of the 4,259,117 householders in England and Wales, or 82 per cent., are exempted. Assessments at the exceptional values of £2000 and upwards occur exclusively in the counties of Middlesex, Surrey, Kent, Sussex, Warwick, Lancaster, and York; the City of London has 1 building assessed at the value of £36,350, Marylebone has 1 at £9000, and Westminster 1 at £8000.

The number of uninhabited houses was 184,694 in the year 1861, and 261,345 in the year 1871. It must be borne in mind that the term "*uninhabited*" in the Census return simply implies that *no person dwelt or slept in the house on the Sunday night* preceding the enumeration. In towns many of these houses were occupied during the daytime. A house unlet, and merely in charge of a single person, is counted as an inhabited house. A return of the number of houses unlet would throw much light on the relative value of house property, but to deal with this question would necessitate special local inquiries.

The houses "building" were first enumerated in 1811, and the enumeration has since been repeated at every Census. In a Country under depopulation the old houses fall into decay, and few new houses at a Census are "building." In 1811 the number of houses "building" in England and Wales was 16,207, in 1821 they numbered 19,274, in 1831 they were 24,759, and 27,444 in 1841; in 1851 there was a slight falling off as compared with the previous Census, the number being 26,571, and the 27,305 returned in 1861 did not quite come up to the mark of 1841. But the return for 1871 shows a remarkable degree of activity in the provision of new houses, for no less than 37,803 were in process of building at the Census date, or 10,498 more than were being built in 1861. Upon comparing the number of houses "building" with the total number standing, either occupied or unoccupied, it appears that the proportion in 1811 was one to 114, in 1831 one to 105, in 1861 one to 144, and in 1871 one to 120. A further comparison

* M. Legoyt, in his report of the proceedings in Committee, observes:—"La section est tombée d'accord sur la définition du mot 'maison,' et sur les faits intérieurs et caractéristiques auxquels la maison doit être reconnue. Elle a refusé notamment d'attribuer cette désignation aux divers étages dont peut se composer une construction affectée à l'habitation, lors mêmes que ces étages seraient occupés par des familles distinctes, et qu'ils auraient un escalier séparé."—*Rep. on Stat. Cong.*, p. 153.

may be made, namely, of the total amount of house accommodation either actually subsisting or in course of provision, with the total population, as follows:—

In 1811 there were	5·45	persons to a house	(inhabited, uninhabited, or building).
„ 1831	„	5·29	„ „ „
„ 1851	„	5·18	„ „ „
„ 1861	„	5·08	„ „ „
„ 1871	„	4·98	„ „ „

These results clearly point to a gradual (if slow) diminution of the pressure of population upon the available dwellings in this country; thus much may be admitted without prejudice to the important questions of a moral and sanitary character springing from the manner in which our industrial and lower classes, especially in large cities and towns, are housed.

Families.—The family in its complete form consists of a householder with his wife and his children; and in the higher classes with his servants. Other relatives and visitors sometimes form a part of the family; and so do lodgers at a common table who pay for their subsistence and lodging. In taking the Census the enumerator was directed to leave with each occupier a householder's schedule; the occupier by definition including the owner, or the person who pays rent, whether (as a tenant) for the whole of the house, or (as a lodger) for any distinct floor or apartment. Thus a lodger alone, or in company with another lodger, occupying common apartments, is an occupier, and as such is classed as a family in the abstracts. The occupiers of separate almshouses, of public buildings, of porters' lodges, and of detached dwellings, although nominally paying no rent, are also treated as families; except in the case of servants boarding in their master's house.

The number of families was 5,049,016 in 1871, as compared with 4,491,524 in 1861; and the proportion of persons to a family was 4·50 and 4·47 in the two periods. The proportion of persons to a family varied from 4·69 in 1801 to 4·83 in 1851, the year of the Great Exhibition. If the inmates of public institutions, the persons on board ships, boats and barges, and those without houses, are excluded from the calculation, the proportion of persons to a family in 1871 will be reduced to 4·41 as compared with 4·38 in 1861.

Urban and Rural Populations.—The tendency of the population to gravitate towards common centres, such as the large towns have become, is sometimes referred to as an element in the social organization of this country which is to be regretted. On the other hand, it has been argued in the *Spectator* that, if the rate of increase among the rural population were as great as that of the whole population, “we might witness misery in Great Britain of the old Irish kind, instead of the limited, though terrible, misery of towns with which we are so familiar.” And upon this point the *Pall Mall Gazette* of 1st July, 1871, contained the following remarks:—

“The truth is, that town life hitherto has been mainly co-existent with utter absence of provision for certain necessities of life which are indispensable to healthy existence anywhere. Air, light, wholesome water, good drainage, and sufficient house-room ought, under good government, to be fairly obtainable in towns as in the country; and, these possessed, there is room for the development of those moral qualities which the *Spectator* rightly says a town life is far more calculated than a country life to engender. We certainly see no grounds for anticipating a check to this tendency to agglomeration; on the contrary, the spread of education is likely to dispose people more and more towards association. And, instead of bewailing a result which is inevitable, the wise course would be to devise such measures as would put our towns into a condition to meet present as well as future demands upon their powers of healthy accommodation.”

Now, adopting a broad principle of classification based on the registration districts and sub-districts, the Registrar-General throws the population into two groups, one inhabiting the districts and sub-districts which include the chief towns, the other occupying the remainder of the country, and dwelling therefore in the small towns and country parishes. Taking the first of these groups as representing the bulk of the urban population, it comprises in round numbers nine millions in 1851, eleven millions in 1861, and thirteen millions in 1871; the rate of increase in this group between 1851 and 1861 was 19 per cent., and 18 per cent. between 1861 and 1871. In the rest of the country, assumed to be for the most part rural, the population increased 4 per cent. between 1851 and 1861, and 7 per cent. between 1861 and 1871. The urban districts have in the last ten years grown more than twice as fast as the country districts; in the previous decade the growth of the towns was more than four times as fast as that of the rural population—a result probably accounted for by some of the rural districts having gradually assumed the character of towns. In point of fact, a correct estimate of the extent to which the large towns have drawn upon the population of the rural districts, cannot be arrived at without taking into account the growth of suburban neighbourhoods consequent upon the increasing value of property in town centres for purely business purposes, the gradual displacement of the people from the denser parts as a result of improved sanitation, and the development of railways, which every year adds to the number of those who resort to suburban or to country homes after their day's business in towns is over.

Certain cities and towns, either from their magnitude or their importance on other grounds, have been selected by the Registrar-General for the publication of weekly rates of mortality in comparison with those of the metropolis and of other British and foreign cities. Those cities and towns, eighteen in number, with London at their head, comprise a total population of 6,270,275—less than a third, but more than a fourth, part of the entire English population. Within their municipal limits, the population enumerated at the three last Censuses, with the intervening rates of increase, will be found stated below :—

	1851.	1861.	1871.	Decennial Rate of Increase per Cent.	
				1851 to 1861.	1861 to 1871.
				LONDON	2,362,236
PORTSMOUTH	72,096	94,799	113,569	31·5	19·8
NORWICH	68,713	74,891	80,386	9·0	7·3
BRISTOL	137,328	154,093	182,552	12·2	18·5
WOLVERHAMPTON	49,985	60,860	68,291	21·8	12·2
BIRMINGHAM	232,841	296,076	343,787	27·2	16·1
LEICESTER	60,584	68,056	95,220	12·3	40·0
NOTTINGHAM	57,407	74,693	86,621	30·1	16·0
LIVERPOOL	375,955	443,938	493,405	18·1	11·1
MANCHESTER	303,382	338,722	351,189	11·6	3·7
SALFORD	85,108	102,449	124,801	20·4	21·8
OLDHAM	52,820	72,333	82,629	36·9	14·2
BRADFORD	103,778	106,218	145,830	2·4	37·3
LEEDS	172,270	207,165	259,212	20·3	25·1
SHEFFIELD	135,310	185,172	239,946	36·9	29·6
HULL	84,690	97,661	121,892	15·3	24·8
SUNDERLAND*	63,897	78,211	98,242	26·1	25·6
NEWCASTLE-ON-TYNE	87,784	109,108	128,443	24·3	17·7
Total of 18 Towns... ..	4,506,184	5,368,434	6,270,275	19·1	16·8

As regards most of the above large towns in which a diminished rate of growth is evidenced, it would be found that the surrounding neighbourhoods have received the overflow from the municipal areas, and exhibit in many cases a complete transformation from suburban, or even rural, to purely urban localities. This view of the matter receives support from what is observable in relation to the following group of towns, secondary in magnitude or importance to the eighteen above referred to.

	Population.			Population.	
	1861.	1871.		1861.	1871.
Croydon (<i>Surrey</i>)	30,240	55,652	Stockport (<i>Chesh.</i>)	54,681	53,014
Rochester and Chatham (<i>Kent</i>)	40,798	44,536	Macclesfield (<i>Chesh.</i>)	36,101	35,450
Brighton (<i>Sussex</i>)	77,693	90,011	Chester (<i>Chesh.</i>)	31,110	35,257
Southampton (<i>Hants</i>)	46,960	53,741	Birkenhead (<i>Chesh.</i>)	37,796	45,418
Reading (<i>Berks</i>)	25,045	32,324	Burnley* (<i>Lanc.</i>)... ..	28,700	40,858
Oxford (<i>Oxon.</i>)... ..	27,560	31,404	Bolton (<i>Lanc.</i>)	70,395	82,853
Northampton (<i>Nthampton.</i>)	32,813	41,168	Bury (<i>Lanc.</i>)	37,563	38,596
Cambridge (<i>Camb.</i>)... ..	26,361	30,078	Wigan (<i>Lanc.</i>)	37,658	39,110
West Ham (<i>Essex</i>)... ..	38,331	62,919	Warrington (<i>Lanc.</i>)	26,431	32,144
Ipswich (<i>Suffolk</i>)	37,950	42,947	Ashton-under-Lyne (<i>Lanc.</i>)... ..	34,886	31,984
Yarmouth (<i>Norfolk</i>)	34,810	41,819	Rochdale (<i>Lanc.</i>)	38,114	44,559
Exeter (<i>Devon</i>)	33,738	34,650	Blackburn (<i>Lanc.</i>)	63,126	76,339
Plymouth (<i>Devon</i>)	62,599	68,758	Preston (<i>Lanc.</i>)	82,985	85,427
Devonport and E. Stonehouse } (<i>Devon</i>)	64,783	64,034	St. Helen's (<i>Lanc.</i>)	18,396	45,134
Bath (<i>Somerset</i>)	52,528	52,557	Huddersfield (<i>York.</i>)	60,944	70,253
Cheltenham (<i>Glo'ster</i>)	39,693	41,923	Halifax* (<i>York.</i>)	37,014	65,510
West Bromwich (<i>Staff.</i>)... ..	41,795	47,918	Middlesborough* (<i>York.</i>)	18,992	39,563
Walsall (<i>Staff.</i>)	37,760	46,447	York (<i>York.</i>)... ..	40,433	43,796
Hanley (<i>Staff.</i>)	31,953	39,976	South Shields (<i>Durh.</i>)	35,239	45,336
Dudley (<i>Worc.</i>)	44,951	43,782	Gateshead (<i>Durh.</i>)	33,587	48,627
Worcester (<i>Worc.</i>)... ..	31,227	33,226	Tynemouth (<i>Nthmbld.</i>)... ..	34,021	38,941
Aston Manor (<i>Warw.</i>)	16,337	33,948	Carlisle (<i>Cumb.</i>)	29,417	31,049
Coventry (<i>Warw.</i>)	40,936	37,670	Cardiff (<i>Glam.</i>)	32,954	39,536
Derby (<i>Derby</i>)... ..	43,091	49,810	Merthyr Tydfil (<i>Glam.</i>)	49,794	51,949
			Swansea (<i>Glam.</i>)	40,802	51,702
			Total	1,971,091	2,333,703

* The boundaries of these municipal boroughs have been extended since 1861.

In these towns the rate of increase between 1861 and 1871 was 18·4 per cent., that is, 2 per cent. in excess of the rate in the smaller group of larger towns; and it seems probable that this result is due, in no inconsiderable degree, either to a greater elasticity in point of limits, or to the fact that the limits originally adopted gave ample room for expansion.

Public Institutions.—In the Census returns a very complete list is given of all the Public Institutions existing in the several Registration Sub-districts. This list is full of interest to the student of this part of the social organization of the country, and may open the way to further and more elaborate inquiry. The total number of persons enumerated in the 2479 institutions in 1871 was 417,579, of whom 362,295 were “special inmates,” the remainder consisting of the officers and their families. [See Table XI., p. 60]. Excluding barracks, and Her Majesty’s ships, which can hardly be classed as “public institutions” in the ordinary acceptation of the term, the following is a comparison of the returns for 1871 with those of 1861:—

	Number of Institutions.		Total Number of Occupants (Including Officers, &c.).	
	1861.	1871.	1861.	1871.
Workhouses	721	730	131,440	154,967
Hospitals	167	407	13,200	26,566
Lunatic Asylums	144	166	29,198	45,731
Prisons	179	149	29,959	32,174
Reformatory and Industrial Schools	?	118	?	11,748
Other Institutions... ..	282	559	27,157	38,535

Disregarding the group of unclassified institutions in the last line of the above statement, and assuming that such reformatory and industrial schools as were in existence in 1861 were classed either with prisons or workhouses, the occupants of the five specific classes of institutions have increased by 33 per cent. since 1861.

The increase in the number of hospitals is quite remarkable, and is to no inconsiderable extent the result of the adoption of the cottage-hospital system in rural districts. And with regard to public institutions as a whole the following sentence from the Census Report of 1861 is even more applicable now than it was ten years ago: “The great principle of practical benevolence has been actively at work, and, with the increased wealth of the country, there has been remarked a greater disposition on the part of the rich to do good while living, instead of merely bequeathing a portion of what they have amassed to be dispensed in charitable objects after their decease.”

Maritime Population.—Besides a large maritime population in distant seas on the Census night, whose number has yet to be ascertained, and another large number on shore at home which can only be brought into account when the occupations of the people have been analysed, 66,187 persons were enumerated on board 10,726 sea-going vessels lying in harbours, creeks, and rivers, and have been included with the populations of the several parishes contiguous to which the vessels were lying. These vessels include 96 of Her Majesty’s ships with 13,454 persons on board; 9,193 British sea-going vessels with 40,188 persons, and 1437 Foreign and Colonial vessels with 12,545 persons on board.

There were also 10,976 persons enumerated in barges and boats on inland waters, as compared with 11,915 persons so enumerated in 1861, and 12,562 in 1851.

Houseless Population.—The nomadic race which once peopled these islands has a certain number of representatives still existing, who congregate largely on special occasions such as fairs, races, reviews, &c., but ordinarily are so scattered and secluded as to escape general observation. The Census enumerators have to search out these “waifs and strays,” and on the morning of the 3rd April, 1871, there were found throughout the country 1921 males and 437 females who had slept the preceding night in barns and sheds, and 4325 males and 3700 females whose sleeping places were caravans and tents or the open canopy of heaven. The numbers living out of houses vary with the seasons; in winter they shrink into such dwellings as are available to them, and in summer they swarm out into the lanes, commons, and fields. The ascertained houseless class amounted to 20,348 persons in 1841, in 1851 to 15,764, in 1861 to 11,444, and in 1871 to 10,383. The Census in 1841 was taken in June; on the three subsequent occasions it was taken in March and April; the class appears, therefore, to be undergoing a gradual reduction.

DIVISIONS OF THE COUNTRY.

England is divided into 40, Wales into 12 counties; and these counties have from early historical times been subdivided again into hundreds, tythings, townships, parishes, and other subordinate territorial units. This has not been done on any settled uniform plan. The English county boundary even now divides many parishes, and detached parts of parishes are dispersed in the midst of other parishes. The great division of the country into unions by the Poor Law Commissioners in 1834 was made with no regard to the hundred, and little regard to the county boundaries; the borough boundaries were also set at nought; in fact, convenience in administering the new Poor Law was alone considered by the Commissioners.

Counties.—The counties consist of a variable number of hundreds, and until latterly had detached parts within each other's limits. All the estuaries, and the large as well as some of the small rivers on the east coast, serve to mark the bounds of extensive counties: the Tweed, Tyne, Tees, Humber, Wash, Yare, Stour, and Thames, separate the counties of Northumberland, Durham, Yorkshire, Lincolnshire, Norfolk, Suffolk, Essex, and Kent, which were at one time or other of the Saxon period, separately or conjointly, small kingdoms. On the south coast the smaller rivers appear to have been disregarded in fixing the bounds of Kent, Sussex, Hampshire, Dorset, and Devon; but the Tamar divides Devon from Cornwall. The Bristol Channel and the estuary of the Severn separate Somerset and Devon from Glamorganshire and Monmouthshire; the indentations of the coast by estuaries mark, on the west, the divisions of the Welsh counties; the Dee divides Flint from Cheshire, as the Mersey does Cheshire from Lancashire. The Thames is a boundary from its mouth almost to its source; it separates Essex, Middlesex, Buckinghamshire, and Oxfordshire on its north bank, from Berkshire, Surrey, and Kent on the south bank. The arrangement on the Severn is different; the county towns of Gloucester, Worcester, and Shrewsbury are on its banks, and the counties extend to the hills on both sides. Herefordshire, in like manner, extends over the middle portion of the basin of the Wye. The midland counties are small, and as the county towns are on the rivers, they extend on both sides of the basins.

In subsequent pages of this Digest will be found full details of the distribution of the population in the several counties, a descriptive account of their various sub-divisions for administrative purposes, statistics illustrative of their Parliamentary representation, and other useful county information. (See pp. 155 *et seq.*)

Hundreds.—Sub-divisions of the shires have existed since the age of Alfred; and hundreds, tythings, and hides, are named in the early Saxon laws, charters, and other records. The notices are, however, by no means precise; nor are they all consistent, either with themselves, or with what is found to exist of the ancient divisions in later times. The simplest view may be thus stated: England was divided into hides, and a hide of land, containing 100 or 120 acres, supported a free family; *ten* such free families constituted a *tything*; *ten* or *twelve tythings* a *hundred*; an indefinite number of hundreds, a shire. The hundred is used in the Domesday return (1086) as a well-defined territorial division of the county.

The division of men into tens, twelves, hundreds, and thousands, on the basis of their system of numeration, is so natural, that instances occur of its use in the history of almost every nation; but it is not probable that Alfred, or any of his successors or predecessors, ever succeeded in organizing all the races, tribes, and states in England so simply as the above theory implies, without reference to other considerations than mere numbers. If the holdings were ever equal in extent, or the numbers of men in townships and hundreds the same, they could not continue unchanged while the numbers and settlements of the people increased, while properties were so frequently won and lost by conquest, and while other mutations incidental to societies of men in the civilized as well as the barbarous state were going on. Accordingly, it is found that the hundreds, in the survey after the Conquest, and the hundreds still remaining as constituent divisions of the country, differ to such an extent in area and population—not only in different, but in the same counties, and in similar situations—that it is difficult to conceive they could ever have been formed on a uniform scale of area, or of free population.

In naming the sub-divisions corresponding to hundreds in Yorkshire, Lincolnshire and Nottinghamshire, the term "wapentake" was adopted; Yorkshire (exclusive of York City) and Lincolnshire being each divided into three parts, consisting of a given number of wapentakes. In Cumberland and Westmorland the "wards" are synonymous with the hundreds in other counties. In Kent the hundreds are grouped into "lathes," and in Sussex into "rapes."

The number of hundreds, or their equivalents, for which the population is separately shown in the Census Returns, is 818; it has not been thought necessary to give the population of the several hundreds in this publication, the hundred being now practically extinct as an administrative subdivision.

Parliamentary Representation.—Considerable changes were made in the Parliamentary Representation of England and Wales by the Reform Act of 1867 (30 & 31 Vict. c. 102). The franchises were altered, the limits of existing parliamentary boroughs were extended, new boroughs were created and others disfranchised, new divisions of some counties were made, and the number of members underwent redistribution. The boroughs disfranchised by this Act were Totnes, Reigate, Great Yarmouth, and Lancaster; and subsequently, a further disfranchisement of English boroughs was made by the Scotch Reform Act of 1868 (31 & 32 Vict. c. 48); those boroughs being Arundel, Ashburton, Dartmouth, Honiton, Lyme Regis, Thetford, and Wells. The boroughs enfranchised in 1867 were Chelsea, Darlington, The Hartlepoons, Stockton, Gravesend, Burnley, Staleybridge, Wednesbury, Middlesborough, Dewsbury, and (by the division of the Tower Hamlets) Hackney; a member was also given to the University of London. An additional representative was given to Manchester, Liverpool, Birmingham, Leeds, Salford, and Merthyr Tydfil; while the following boroughs were reduced each to one representative—Evesham, Marlborough, Harwich, Richmond, Lymington, Chippenham, Bridport, Stamford, Chipping Wycombe, Poole, Knaresborough, Andover, Leominster, Tewkesbury, Ludlow, Ripon, Huntingdon, Maldon, Buckingham, Newport (Isle of Wight), New Malton, Tavistock, Lewes, Cirencester, Bodmin, Great Marlow, Devizes, Hertford, Dorchester, Lichfield, Cokermonth, Bridgnorth, Guildford, Chichester, and Windsor. The alterations in the divisions of counties were as follows:—Cheshire was divided into North, Mid, and South; Derbyshire into North, South, and East; Devonshire into North, East, and South; Essex into North-west, North-east, and South; West Kent into West and Mid; North Lancashire into North and North-east; South Lancashire into South-east and South-west; Lincolnshire into North, Mid, and South; Norfolk into West, North-east, and South-east; Somersetshire into East, Mid, and West; Staffordshire, into North, West, and East; East Surrey into East and Mid; and the West Riding of Yorkshire into North, Mid, and South.

The number of houses and population enumerated in 1871 in the represented boroughs and in the counties exclusive of the boroughs is given in a summary view in Table VII. (pp. 38-39), and in fuller detail under each county (pp. 155 *et seq.*)

It may be interesting to show here what changes have been made in the distribution of the population as between the parliamentary boroughs and the rest of the country, according to the returns of the last three Censuses:—

Years.	Population as enumerated in		
	Parliamentary Boroughs.	Counties outside Parliamentary Boroughs.	Total.
1851	7,438,679	10,488,930	17,927,609
1861	8,638,569	11,427,655	20,066,224
1871	10,652,423	12,059,843	22,712,266
Actual increase in the two Periods.			
Between 1851-61	1,199,890	938,725	2,138,615
1861-71	2,013,854	632,188	2,646,042
Increase per Cent.			
Between 1851-61	16·1	8·9	11·9
1861-71	23·3	5·5	13·2

The net result of the above comparison is that whereas by inherent growth of population and enlargement of electoral area the population within the represented boroughs has increased at the

rate of 43 per cent. since 1851, the population of the counties outside the parliamentary boroughs has increased 15 per cent. only.

The relation of the electorate to the male population and to the number of members returned in the boroughs and counties is thus exhibited:—

	Male Population.	Electors.	Members Returned.
Boroughs	5,105,476	1,250,019	302
Counties outside boroughs	5,953,458	801,109	187

Those who are interested in county representative statistics will find at page 40 of this Digest a Table showing in juxtaposition for each county its population, electorate, value of property, number of houses assessed to the house duty, and degree of education as evidenced by the proportion of signatures *with marks* in the marriage registers—elements which enter more or less into all schemes of electoral reform.

Lieutenancy Sub-divisions.—The laws relating to the militia may be said to affect directly or indirectly every man in the country. In the several counties Sub-divisions of Lieutenancy have been constituted for the purpose of raising the militia quotas; provision has also been made for the making of lists of men liable to serve, and for the balloting and enrolling of men to supply vacancies. The Acts authorizing these proceedings being suspended only, they may be put in force at any time by Order in Council.

It would be inexpedient to make use of the returns obtained at the Census for any special object connected with the ballots for the militia, even were the details sufficiently recent and exact to be so employed, but no reasonable objection can be urged to the employment of such information for a general purpose. Accordingly, a statement of the number of persons of each sex in the several Sub-divisions of Lieutenancy, which in many counties are identical with the Petty Sessional Divisions, is given in the Census Returns. Assuming the exempted classes to be pretty equally distributed, the total male population will afford a basis for computing the proportionate number of militiamen to be raised in each sub-division. The provision contained in the Militia Act of 1852, for making, when deemed expedient, these sub-divisions conterminous with the Superintendent Registrars' Districts or Poor Law Unions, has not hitherto been acted upon, chiefly on account of the inconvenience which, it is supposed, might arise from many of the districts being composed of parts of two or more counties.

Under each county will be found in this Digest (pp. 155 *et seq.*) the *male* population of all ages in each of the Lieutenancy Sub-divisions, of which there are altogether 621 throughout the country.

Highway Districts.—Under the Act for the better management of highways in England (25 & 26 Vict. c. 61) a new set of County divisions is in the course of formation for applying the principle of unions of parishes which has worked so advantageously under the new Poor Law. By this statute power is given to justices in general or quarter sessions to issue orders for dividing their County into highway districts, to consist of parishes and places not comprised within the jurisdiction of boards constituted under other Acts. The Act came into effect in 1863, and 443 highway districts have been formed under its provisions; the character of the measure being optional, it has been only partially adopted, and the population of the existing districts is not distinguished in the Census returns. In the Counties of Bucks, Norfolk, Rutland, Stafford, Westmorland, Anglesey, Carnarvon, Flint, Merioneth, and Montgomery, no districts have been formed under the Act.

Judicial Divisions.—The Judicial division of the country exhibits a striking want of coherence; the Circuits of the Judges do not consist of any definite number of the County Court Circuits, nor are the County Court Circuits aggregates of the Petty Sessional Divisions.

For the purposes of Assize and Gaol delivery, there are in England and Wales eight circuits of the Judges, besides the jurisdiction of the Central Criminal Court at London. The circuits are known as the Home, Midland, Norfolk, Oxford, Northern, Western, North Wales, and South Wales circuits, and include the counties situated in the parts of the country implied by their names.

The divisions existing in all the counties of England and Wales for the purposes of Special and Petty Sessions are in general based on the hundreds and other ancient county sub-divisions. By the authority of various Acts of Parliament the justices at Quarter Sessions may alter and re-arrange these sessional divisions, and they are empowered to adopt the same limits as those of Poor Law unions. In the exercise of these powers the justices have occasionally transferred parishes and places from one division to another, and, for the convenience of the constables or of the public, annexed such parishes to others in a particular hundred of the division to which they have been assigned. By this transference, the parishes thus dealt with for a special purpose have come to be considered, for all purposes whatever, parts of the

hundreds to which they have been added, and have thenceforward been deemed as much part of the hundred as any of the other parishes which may have been named as belonging to it in the Domesday Survey. It seems clear, however, that while the justices have full power to divide the counties in any manner which they may think expedient for the convenience of holding sessions, they possess no authority to alter the ancient hundreds. That in practice a different view is taken in some counties is sufficiently obvious from the returns of the Clerks of the Peace. A Parliamentary Return (No. 447, Session of 1870) gives the names of the parishes or places composing the several Petty Sessional Divisions throughout the country. The Census Returns show that in 1871 there were 700 Petty Sessional Divisions, and 193 boroughs with Petty Sessions; 97 of the latter having separate Quarter Sessions also. The population of the Petty Sessional Divisions in each county is given in this Digest (pp. 155 *et seq.*). For police Purposes there are 622 divisions, including 167 boroughs with police not under County control.

Municipal Cities and Boroughs.—The Saxon borough was a modification of the hundred; the burgesses were freemen bound to each other as neighbours, responsible for each other to surrounding communities, sharing common burthens; classified further in Guilds of Trades, or Companies, which sprang up with the divisions of labour; and banded firmly together for the defence of their walls, and dwellings. "It must be clearly understood," observes one of the ablest of our constitutional Historians, "that a Saxon *Burgh* was nothing more than a *Hundred*, or an assemblage of Hundreds, surrounded by a moat, a stockade, or a wall; and the name of the hundred was actually given to some of the most considerable cities, burghs, and towns of England, [as Norwich, Thetford, Chelmsford, Maldon, Colchester, Winchelsea, Canterbury, Faversham, Fordwich, Exeter, several of them on Roman foundations]. No right was conferred or destroyed by the feeble fortification which protected the burgesses; and the jurisdiction of the burgh-moot, or portmoot, differed from that possessed by the analogous districts in the open country, only in consequence of the police required by a more condensed population, and the institutions, perhaps of a Roman origin, which incorporated the trading portions of the community [Guilds, Companies]: all of which were extraneous to the primitive territorial jurisdiction of the burgh, and in no respect affecting its constitutional existence or nature." The hundred necessarily underwent some modification in the towns; and in this as in other cases it soon ceased to designate a specific number of men. But it is of importance to observe that in the early times the same principles of subdivision, organization, and government, were applied alike to town and country populations.

London, Winchester, Abingdon, and some other boroughs of importance are not entered in Domesday, and were probably not surveyed by the Commissioners of William I.

The eleven cities of London, Bristol, Canterbury, Chester, Exeter, Gloucester, Lichfield, Lincoln, Norwich, Worcester, York; and the six towns of Kingston-on-Hull, Newcastle-on-Tyne, Berwick-upon-Tweed, Nottingham, Poole, Southampton, in England; and two, Carmarthen and Haverfordwest, in Wales, are "Counties of themselves;" as was also the city of Coventry until 1842. The cities on the old Roman sites maintained their independence of the country around them, as well as of the early Saxon kingdoms, to a larger extent than other towns; as is indicated by their independent county jurisdiction.

Some of the ancient boroughs fell into decay; new boroughs sprang up in other parts of the country; many towns were created boroughs for purposes not now very intelligible; and with the rapid progress of population which commenced after 1750 the houses have spread beyond the limits of the old boroughs and cities. In 1835 a great change was made in their constitution, and the limits of many were enlarged by the adoption of the new boundaries settled for purposes of Parliamentary elections, after an inquiry by Commissioners into the circumstances of each place.

The Commissioners appointed to inquire into Municipal Corporations experienced, at the outset of their labours, some difficulty in ascertaining the number of corporate bodies in England and Wales. Acting upon the best information that they were able to collect, they visited and instituted inquiries in 285 places. Of these, 16 contained Corporations which proved to be of a character exclusively manorial, 178 were subsequently placed under the operation of the Municipal Corporation Act (5 & 6 Will. IV. c. 76), and two of the number (Hartlepool and Ashton-under-Lyne) were, at a more recent period, brought under the provisions of that statute on new charters being granted to them; the remaining 89 were ultimately left undisturbed by the legislative enactment.

During the period which has elapsed since the investigation was made into the condition of the municipal boroughs, some of the unreformed Corporations have ceased to exercise any active functions, having become, in fact, either extinct or dormant, while others, although still claiming to be Corporations, are municipal only in name.

By Section 141 of the Municipal Corporation Act, charters of incorporation may be granted to towns, on the petition of the inhabitant householders, if Her Majesty, by the advice of the Privy Council, shall

think fit to grant them. The number of towns which have so obtained charters since 1835, is 45, but several considerable places are still without a municipal organization.

The total number of Municipal Boroughs in England and Wales in 1871 was 224, and within their limits there were 1,229,214 inhabited houses and a population of 6,606,909.

Urban Sanitary Districts.—By Section 6 of the Census Act the enumerators were required to distinguish in all cases the several parishes or parts of parishes “within the limits of any incorporated city or borough, or of any town within the jurisdiction of a local board or of any commissioners entrusted by a local Act with draining, cleansing, lighting, or improving the town.”

At the Census date (April, 1871) out of the 224 Municipal Boroughs, 146 were Local Board Districts, 37 were under local Acts for improvement purposes, and 41 were without any recognized powers for improving or regulating their sanitary condition. Under the Public Health and Local Government Acts (1848 and 1858) 721 districts had been formed up to the Census date, 146 of them being Municipal Boroughs. The number of towns with Improvement Commissions (including 37 Municipal Boroughs) was 88. It is thus ascertained that there were altogether 809 cities and towns possessing definite powers for sanitary purposes, namely, 183 Municipal Boroughs, 575 towns under Local Boards, and 51 towns under Improvement Commissions. The number of towns of sufficient magnitude to be classed as such, having no organization for either Municipal or Sanitary purposes, was 96.

Since the Census was taken, an important legislative enactment has altered the state of things above described. By the Public Health Act of 1872 the variety of sanitary authorities previously existing was reduced to two classes, namely, “Urban Sanitary Authorities” and “Rural Sanitary Authorities:” the former are town councils of municipal boroughs, improvement commissioners under local Acts, and local boards established under the Public Health or Local Government Acts; the latter are the boards of guardians throughout the country, to whom are committed sole jurisdiction in sanitary matters in their respective unions, excepting such parts as are within the limits of any urban sanitary authority.

The 41 Municipal Boroughs previously referred to as having no sanitary organization at the time of the Census have therefore, by the provisions of the new Act, become “Urban Sanitary Districts,” and it is probable that some of the 96 towns have now passed into the same category.

In a subsequent part of this Digest (Table IX., pp. 41–55) will be found the number of inhabited houses and population in 1861 and 1871 in every Municipal Borough, Local Board District, Improvement Commissioners’ District, and considerable Town, arranged alphabetically for facility of reference. And a tabular statement of the population of such places arranged under the several counties in which they are situate is also given (pp. 155 *et seq.*).

Townships, Parishes, Manors.—After his accession, in 1066, the Conqueror seized, besides the Crown lands, the lands of the Anglo-Saxon or Danish proprietors, who fell in the battle of Hastings; and, in the course of his reign, acquired the estates of many rebellious Thanes. He distributed a large portion of these lands, as the pay of past and of future services, among the chieftains in his army; who retained large domains for themselves, and distributed the rest on similar terms, among the officers and men under their command. The estates of the Church, and of the chief monasteries also, passed into the hands of the Norman clergy. The tenants who held immediately of the king, including ecclesiastical corporations, amounted to 1,400, the under tenants to 7,871, at the time of the great survey (1086), which exhibits an apparently new division of the country into manors. In the Domesday Record the kingdom is divided into counties; the counties into the *lands (terras)* of the king, bishop, and tenants in chief (*tenentes terras*); and these again into *manors*, under the respective hundreds; which generally included the whole or parts of several manors. Villa was another term for manor (*manerium*) or lordship; and in the Exeter Domesday *mansio* is almost constantly used for *manerium*. The manor was what Bede had called the “*place*” (*locus*), in the midst of which the churches were built, or the old temples had stood; the village and surrounding neighbourhood, where the people lived for the sake of society and of defence, with their headman or Thane. The home of the chief tenant often became a castle in the period immediately following the Norman Conquest. The lord—resident either in a castle with its keep and mount, in a hall, or in a fortified house (*domus defensabilis*), and with his court encroaching on the hundred court—for a time gave a new character and name to the township, the *priestshire*, or the parish; but it is much more probable that the old subdivisions, which had existed for centuries, and are sometimes named *vils* in the reign of Edward the Confessor, were chosen as the limit of the manor, than that the country was wholly recast and divided into the same number of new districts in the reign of William I. Manors underwent changes, and new manors were frequently created, until the Statute *Quia emptores* put an end to their increase in the reign of Edward I. (A.D. 1290): the lords of new manors probably erected churches and appointed clergymen—according to the common theory; but the parish boundaries, surrounding the old

township—guarded by the spiritual supervision of the priest, and by the tithe-owner—were not originally derived from the manor; and only assumed their legitimate importance in the reign of Queen Elizabeth, when they were made the area of the district which by rates maintained its own poor.*

Ecclesiastical Divisions.—The division of the country ecclesiastically into Dioceses, Archdeaconries, and Deaneries, took place in very early times. Most of the present Bishoprics were founded in the Saxon period: originally there were three Archbishoprics—of Canterbury, York, and Caerleon in Wales; the latter was suppressed by Henry I. and the territory annexed to the See of Canterbury. Most of the Dioceses, on their first formation, had their limits co-extensive with the boundaries of the kingdoms of the sovereigns who formed them: subdivisions soon, however, were discovered to be necessary; and the Council of Hertford, convened by Archbishop Theodore, decreed that, as the faithful grew to be more numerous, the number of the Sees should also be increased. The first subdivision was made by this prelate in the Diocese of York; and the various princes subsequently made repeated alterations, until at length the whole arrangement settled into its existing shape, excepting the addition made by Henry VIII., and by the recent Acts of Parliament. Henry, with a portion of the proceeds of the confiscated monasteries, founded seven new Bishoprics, viz.:—Gloucester, Bristol, Peterborough, Oxford, Westminster, Chester, and Man. The Bishopric of Westminster, however, only lasted until 1550, when it was again incorporated with the See of London: and the Act of 6 & 7 Wm. IV., cap. 77, united into one the Sees of Gloucester and Bristol, and created two additional—Manchester and Ripon. By this statute, the Ecclesiastical Commissioners were authorized to alter the limits of nearly all the rest, by effecting a transference of Parishes from one to another, with a view to the more convenient distribution of territory and population.

Archdeacons anciently were only members of Chapters without territorial jurisdiction. The assignment of specific limits for Archdeaconries took place soon after the Conquest. The Act of 6 & 7 Wm. IV., cap. 77, gives power to the Ecclesiastical Commissioners to re-arrange the boundaries of the ancient, and to form certain new Archdeaconries.

Rural Deaneries were recognized Ecclesiastical Divisions of a Diocese in Saxon times. They seem to have been designed to correspond with Hundreds in the political division of the country, as Archdeaconries were possibly intended to correspond with Counties. The etymology of the word (*Decanus*) favours this idea; and it is not improbable that all such Deaneries originally embraced Districts with *ten* churches, and no more; their boundaries, once settled, never having been disturbed, although increase of population caused an increase in the number of religious edifices.

The ancient primary division of the land, for spiritual purposes, was exclusively into *Parishes*;* but, in the course of time, as population increased, and additional churches were erected, certain portions of particular parishes came to be assigned by custom to the newly established places of worship; and these at length, under the name of *Chapelries*, acquired boundaries as definite and generally recognized as those of the parent Parish. This is especially the case in the more northern counties, where, the Parishes being of very large extent, while the population has increased with great rapidity, the need for such a further subdivision soon became apparent.

The population within the ancient parochial divisions of the country is accurately ascertained at each Census; but it is obviously of great importance to know also the actual, or at least the approximate, number of inhabitants in each of the numerous Ecclesiastical Districts or New Parishes which have been formed out of the ancient parishes in consequence of the growth of population in the last hundred years. It is essential to the efficient discharge of his duties that the clergyman should have the means of informing himself from time to time as to the number of souls within his district; and, as might be expected, one of the first questions asked by any of the great societies, like the Pastoral Aid Society, the Additional Curates' Society, and the Church Building Society, whose object it is to lessen the amount of spiritual destitution, has reference to the amount of population. For almost every new church there is a district, either legally assigned by the bishop of the diocese or the Ecclesiastical Commissioners, or adopted conventionally for purposes of temporary convenience, and having no legal force or effect. Unfortunately, the precise limits of these districts are only imperfectly known to the public, and in some instances to the incumbents themselves, especially when the latter are new clergymen, who have failed to obtain from their predecessors correct information on the subject. Furthermore, the Church authorities have published no complete list of the ecclesiastical subdivisions of the entire country, and it cannot therefore be a matter of surprise that the numbers returned as the population of the several districts, although in every instance submitted to the examination of the incumbents previous to publi-

* The term "Parish" is frequently used by the Clergy in one sense, and by the Poor Law authorities in another, while in the Census Returns of 1871 a new term, "Civil Parish," has been adopted to designate a place separately rated to the relief of the poor and not otherwise described.

cation, are in some cases approximative rather than strictly accurate. Since 1856 the functions of the Commissioners for Building New Churches have been merged in those of the Ecclesiastical Commissioners; the latter body and the bishops being now the sole authorities empowered to assign legal districts to churches, where this is not done by special Act of Parliament.

The country is ecclesiastically divided into 2 Provinces, 28 Dioceses (including Sodor and Man), 71 Archdeaconries, and 728 Rural Deaneries; altogether, about 3,000 Ecclesiastical Districts, have been constituted, and the total number of cures or benefices in the country is estimated at about 13,000. It has not been thought desirable to publish the population of the several Ecclesiastical Districts in this Digest of the Census, the *Clergy List* for 1873 being the most complete and authoritative source of information thereon; but the constitution of the several Dioceses, with their population, will be found set forth in Table X., pp. 56-60.

Registration Districts (Unions), and Sub-districts.—The Act of 1834, for “The Amendment and Better Administration of the Laws relating to the Poor” (4 & 5 Will. IV., cap. 74), empowered the Poor Law Commissioners “to declare so many parishes as they may think fit to be united for the administration of the Laws for the Relief of the Poor.” The united parishes were designated *Unions*. The Act also provided for the election of a representative Board of Guardians, and for the appointment of officers in every Union, by whom the local rates for the relief of the poor, and for many other purposes, are collected and expended. The *Unions*, under the Act of 1836, for Registering Births, Deaths, and Marriages in England (6 & 7 Will. IV., c. 86), were subdivided into as many smaller districts as the Commissioners, subject to the approval of the Registrar-General, thought fit. The whole of England and Wales is not under the Poor Law Amendment Act;* but the Registration Act extends over all England and Wales, which is thus divided into 626 Registration districts. A district comprises on an average three or four *sub-districts* (in all 2,195), to each of which there is a registrar of births and deaths. A sub-district extends over a certain number of parishes or townships, except in those rare cases where the parish is large, and is itself divided into *one or more sub-districts*.

To the Registration Districts a staff of officers is attached; and, where they are Unions, there are the clerk to the Board of Guardians, relieving officers, medical officers, superintendent registrars, and registrars. The districts have practically been found useful for other administrative purposes, besides those which were in contemplation at the time of their formation. The circuits of the county courts comprise aggregates of these districts; and under the Militia Act powers are given for rendering them applicable in carrying out the machinery of that measure.

Registration Counties.—Under the Registration arrangement of the country no change whatever has been made in the boundaries of parishes; for the Hundreds, Districts have been substituted; and the groups of complete districts—called, for the sake of distinction, “Registration counties,”—differ little in extent or area from the ancient counties, with which, wherever it was practicable, their boundaries are made conterminate. The cause of the discrepancy between the “registration counties” and the other counties arises from the circumstance that, in many cases, the boundaries of the old counties were rivers; on which, subsequently, at fords and bridges, important towns arose—the markets and centres of meeting for the people of all the surrounding parishes. These towns have been made the centres of the new districts, as at them it is most convenient for the guardians to meet, and the officers to reside. Thus, Wallingford in Berkshire is the natural centre of the district, which is nearly equally divided by the Thames; and the Thames is here, as it is in a lower part of its course, the county boundary separating Oxfordshire from Berkshire. The people of the parishes of Benson, Ewelme, Crowmarsh-Gifford, North Stoke, Warborough, and Dorchester, on the north side of the river, in *Oxfordshire*, meet at Wallingford market, and are in many ways intimately associated with the people on the south side of the river in *Berkshire*; hence it was quite justifiable to unite the parishes so related on both sides of the Thames in the Wallingford Union—the Wallingford District. The whole district is placed in the “registration county” of Berks; while part of it is in the old shire of Oxford. In the same way the greater part of the other discrepancies is accounted for. The old shire boundaries often run near towns; and the districts, which have not been arbitrarily framed, consist of central towns, with the surrounding

* The Unions and other jurisdictions under the Poor Law Amendment Act embrace almost the whole of the country. The Middle Temple, Lincoln's Inn, Gray's Inn, the Charter House, the Inner Temple, the Tower of London, Lundy Isle, the Scilly Islands, Bardsey Isle, Burrow or Rat Island, Caldy Island, St. Margaret Island, Puffin Island, Looe Island, Fern Island, Dover Castle, York Castle, Lancaster Castle, and several places hitherto reputed to be extra-parochial are still unannexed to any Unions.

The Act relating to Extra-parochial places (20 Vict. cap. 19) provided that all such places should be regarded as “parishes,” and have overseers appointed, or be annexed to adjoining parishes. The Inner Temple, Middle Temple, and Gray's Inn, and the Charter House were specially provided for by the Act, which assigned the duties of overseer to the person filling a certain office for the time being.

parishes, subdivided into sub-districts; while the Registration Counties are aggregates of the districts which have their central towns within the limits of the old shires. In the counties which, like Norfolk, Suffolk, and Essex, were originally well divided, little change has been made; in others, the defect of the old subdivisions into counties has been partially modified, without any further substantial innovation than the substitution of *districts* for the obsolete *hundreds*.

Registration Divisions.—For the convenient exposition of the facts relating to population, and the determination of the relation of these facts to others in equally large masses, England was divided at the Census of 1851 into Ten great Divisions; Wales constituting one Division by itself. Those Divisions, maintained in 1861, and found for many statistical and some physical purposes convenient, are maintained now; they are constituted by groups of Registration Counties.

Besides size and population in forming the Divisions out of counties or districts, contiguity and industrial connection were considered. The North-Western Division contains the greatest number, the Eastern Division the least number, of people; thus no division contains less than a million, nor more than four millions of people: not more, therefore, than double, nor less than half, the population of the average division. The numerical ratios deduced from these large numbers are not liable to the extreme fluctuations deranging accidentally the results where small numbers are used. The Welsh Division has an area of 5,125,342 statute acres; the South-Western Division 4,981,170 acres; the North-Western, the most populous, is the smallest, except London, and has an area of 1,998,914 acres. The area is less, but the population of these divisions is on a par with the population of such states as Denmark and the Netherlands; of Saxony and Wurtemberg in Germany; Piedmont and Tuscany in Italy. The eleven provinces of Prussia have the same average population, but they are more than twice as extensive as the English divisions, which correspond in size with the average area of the ancient provinces of France at the Revolution, cut up into 83 Departments by the Constituent Assembly. In England the Kingdoms of the Heptarchy had given place to counties corresponding to the French Departments long before the Conquest, and are not recognised in the Domesday survey, but the idea of territorial units greater than counties existed. The Roman provinces of Great Britain were larger than the kingdoms of the Heptarchy.

Ireland is now conveniently divided into four provinces, which, with ten divisions of England, one for Wales, and two for Scotland, constitute seventeen divisions of corresponding magnitude. The English divisions may, at some future time, receive, like those of Ireland, simpler and shorter names than those by which they are now designated.

The inequality in the distribution of the population, and the irregular geographical forms of these Islands, render the formation of divisions of equal area and equal population impossible. But the area, the population, the topographical position of counties, their historical connections, and the leading occupations, have all been taken into account in the formation of the eleven Divisions of England and Wales; so that while many other combinations of counties may be advantageously formed, these topographical groups will, it is believed, be found convenient for general purposes.

The population and rate of increase in the eleven Registration Divisions is subjoined:—

DIVISIONS.	Population, 1871.	Increase per cent. 1861-71.
England and Wales... ..	22,712,266	13
Division I. London	3,254,260	16
„ II. South Eastern Counties	2,167,726	17
„ III. South Midland Counties	1,442,654	11
„ IV. Eastern Counties	1,218,728	7
„ V. South Western Counties	1,880,777	2
„ VI. West Midland Counties	2,720,669	11
„ VII. North Midland Counties	1,406,935	9
„ VIII. North Western Counties... ..	3,389,044	15
„ IX. Yorkshire	2,395,569	19
„ X. Northern Counties	1,414,234	23
„ XI. Monmouthshire and Wales	1,421,670	10

Analysis of these divisions shows that those which have increased most rapidly owe that circumstance to the fact of their embracing a larger amount of urban population than the rest. London is, of course, exclusively urban, but the figures quoted in the above table do not convey adequately the extent of London's increase, inasmuch as some of the suburbs where the increase has been most rapid run into

the second, third, and fourth divisions, and are there masked by inclusion with large populations increasing at far slower rates. The increase in the Northern division (embracing Durham, Northumberland, Cumberland, and Westmoreland) during the last ten years shows an advance on the already high rate (19 per cent.) of the previous decenniad—the growth of the towns on the Tees, the Wear, and the Tyne being most remarkable. The agricultural counties are literally nowhere in the race, their inhabitants having in most cases fallen short of the return for 1861. Two causes may be assigned for this—namely, the introduction of machinery, rendering fewer hands necessary, and the superior attractions offered by the large towns to men sharp enough to recognize the increased value of labour.

A large section of this Digest is devoted to tabular statements based on the Registration Divisions of the Country; showing the houses and population in every Parish or Place within the several Registration Sub-districts and Districts grouped topographically under the Registration Counties forming each of the Eleven Divisions (pp. 61–153).

Cinque Ports and Ancient Towns.—Among the most ancient subdivisions or jurisdictions of the Country are the Cinque Ports, which, by reason of the peculiar privileges they originally possessed and still in some measure retain, and of the interest attaching to them as the birthplace and cradle in olden time of the British Navy, must necessarily have a place in this conspectus. The following account of these Ports is extracted from Volume I. of the Census Returns for 1871, and is the result of a most careful collation of authorities both ancient and modern.

The Cinque Ports have existed as an Incorporation from a very early period of English history. The oldest charter now on record is one granted in the 6th year of Edward I., being 99 years older than the first charter of the City of London: and this refers to their privileges in the time of Edward the Confessor and William I., granted by charters which the charter of Edward I. states that the King had seen. It is stated in Jeake's 'Charters of the Cinque Ports,' a book considered to be of good authority, that in one of the records of the Town of Rye there is a memorandum, that "the Five Ports were enfranchised in the time of King Edward the Confessor."

The Five Ports are Hastings, Romney, Hythe, Dover, and Sandwich. To these were added, in very early times, the so-called Ancient Towns of Winchelsea and Rye, to which all the privileges of Cinque Ports were given. Each of the Ports of Hastings, Romney, Dover, and Sandwich, and also the Town of Rye, has one or more Members: some of the Members are Corporate Towns, others are not.

The only charter in which the Ports and their Members are enumerated is that of Charles II., which was the last charter granted to the Cinque Ports. In it the Corporate Towns are distinguished from those which have no corporation, by the latter being designated as "towns or places." Deal is mentioned in the charter as an unincorporated town: it was incorporated however by William III., and has thereafter been classed among the Corporate Members. Margate was incorporated in 1857.

Until the time of Henry VII. the Crown appears to have had no permanent Navy. The Cinque Ports had always furnished nearly the whole of the shipping required for the purposes of the State; and their assistance to the King's ships continued long after that time. When ships were wanted, the King issued his summons to the Ports to provide their quota. In the time of Edward I. they had to provide 57 ships fully equipped, at their own cost: the period of service, however, was limited to 15 days. The summonses issued by the Kings generally apportioned the ships among the Ports and Members. Some of the Members had to provide one ship: in some cases two Members had to provide one ship between them.

In consideration for these services, many very valuable privileges and franchises,* specified in the various charters, were granted to the Ports by different Kings.

* The Ports were invested with the following privileges, from or before the Conquest.—Firstly, they were exempted from all taxes and tallages.—Secondly, they had *Sac* and *Soc*, i.e., privilege to take cognizance of causes, either criminal or civil, within their own Courts, and power to compel all persons living within the confines of their liberties, to plead in their Courts.—Thirdly, they had *Toll*, i.e., a liberty of buying and selling within their own jurisdiction, and a power to receive the toll or gabel imposed on commodities then vended, and *Theam*, i.e., a civil and coercive power or jurisdiction over the inhabitants of the Cinque Ports, or any of the limits or members thereof.—Fourthly, they had *Bloodwith*, i.e., power to punish the effusion of blood, and *Fledwith*, i.e., authority to punish those who, having committed any misdemeanor or outrage, and, seeking to secure themselves by flight, are again seized upon and delivered up to justice.—Fifthly, they had *Pillory* and *Tumbrell*, which is stated to have resembled the cucking-stool, and to have been intended to restrain the fury of clamorous and impetuous women; (Jeake, however, states that a tumbrell was a cart, wherein the party worthy of this punishment is carried about while dirt is thrown upon him by the people).—Sixthly, they had *Infangtheof* and *Outfangtheof*, i.e., power to imprison and execute those which should commit felony in places subject to their jurisdiction.—Seventhly, they had *Mundbrich*, i.e., privilege to raise banks on any person's land within their jurisdiction, to secure the common interest from inundations of the sea.—Eighthly, they had *Waives*, i.e., wandering chattel or other goods, which, being waived or lost and not claimed within a year and a day, were to be possessed by those within whose jurisdiction they were found, and *Strays*, i.e., straggling cattle not claimed within a year and a day.—Ninthly, they had *Waste*,

The jurisdiction of the Cinque Ports extends along the coast continuously, from Seaford in Sussex, to Birchington near Margate, including also Faversham in the Swale. Several of the Corporate Members are now inland: some of these may originally have been on the coast and been left by the sea; others, for instance, Fordwich, are situate on the banks of rivers which in former times were navigable. The town of Tenterden has no river near it, but at the time of its annexation to Rye, the sea flowed up to the parish at Small Hythe, where at that time, and long after, it was navigable for the vessels of those days. Many of the unincorporated Members are not only inland and detached from their respective Ports, but are situate at great distances therefrom. Thus, the Parish of Beaksbourne, situate on the little Stour, near Canterbury, is a Member of Hastings, from which it is distant about forty-eight miles; the Ville of Grange, or Grenche, near Rochester, is a member of the same Port, and distant from it about thirty miles; and the large and increasing Town of Margate is about twenty-one miles distant from Dover, of which it was, until recent years, an unincorporated Member.

In very early times all the Members were probably in some measure dependent upon, or subject to, their respective Ports. At present there is no connection between any Port and such of its Members as have been incorporated, beyond that which exists amongst all the Ports. Each incorporated Member has within its Liberty the same jurisdiction and municipal functions as the Parent Port, and the latter has no power or right of interference. The Members, however, which have not been incorporated are under the municipal jurisdiction of their respective Ports; they are within the jurisdiction of the Criminal Courts and of the Magistrates and Coroners of those Ports, and they are summoned on the juries and contribute to the rates, in the nature of County rates, imposed by the Municipal bodies of those Ports, and sanctioned by the Court of Quarter Sessions. None of the rights of citizenship, however, can be acquired in the Members; they have no share in the election of any of the officers of their respective Ports, nor is residence within them considered as residence within the Port for any corporate purpose.

The connection between the Towns and Ports of New Romney, Fordwich, and Winchelsea, and their respective Liberties, is of the same description as that between Parent Ports and their non-corporate Members.

The following is a Statement of the Number of INHABITED HOUSES and POPULATION of the CINQUE PORTS, ANCIENT TOWNS, and their MEMBERS.

	Inhabited Houses.	Population.
CINQUE PORTS.		
HASTINGS and its Corporate and Non-corporate Members	5,048	32,693
NEW ROMNEY and its Corporate and Non-corporate Members	668	3,308
HYTHE	655	3,383
DOVER and its Corporate and Non-corporate Members	11,949	68,442
SANDWICH and its Corporate and Non-corporate Members	6,435	33,002
ANCIENT TOWNS.		
RYE and its Limb	1,586	7,534
WINCHELSEA, including the Liberty	234	1,115
TOTAL of CINQUE PORTS and ANCIENT TOWNS	26,575	149,477

... such common land as by prescription and custom usually belonged to the Crown, and *Strep* or *Estrepment*, i.e., power to cut down trees within their jurisdiction.—Tenthly, they had the grant of *Flotsom*, i.e., goods floating from some visible wreck to the shore, *Jetsom*, i.e., goods thrown overboard and driven ashore, and *Witsom*, i.e., goods driven on shore where there had not been for some time any visible wreck.—Their eleventh privilege was, to be a *Guild*, i.e., a fraternity or combination of men that had all the franchises of court-leet and court-baron, and power to lay assessments and taxes upon the inhabitants of the Cinque Ports and their members to improve the common interest.—Their twelfth franchise was, to assemble at *Shepway*, where the "Portmote" or "Parliament" of the Cinque Ports was held. This Court of Shepway punished the infringers of their privileges, and amerced all those who, being inhabitants of the Cinque Ports or of towns within their jurisdiction, sued out of those courts which were properly established to hear and determine all causes arising within their Liberties. This Court had authority, by Royal concession, to make byelaws and ordinances for the common good and profit of the Cinque Ports, and for the better regulation of the herring fishing at Yarmouth. All appeals from the inferior and subordinate Courts of the Cinque Ports were transmitted to the Court of Shepway. Lastly, the Barons of the Cinque Ports claim by inherent custom and prescription, which is grown up and confirmed by a tacit consent between them and the King, to support the four Staves of the Canopy that covers the King's Head at the Coronation, and afterwards to dine at the uppermost table in the Great Hall on his right hand. There were other franchises and privileges, such as the taking cognizance of the *Assize of bread and beer*, and some others which were not so important as those before mentioned, and were possessed by many Corporations besides that of the Cinque Ports. (Philipott's Villare Cantianum.)

The Lord Warden of the Cinque Ports, who has generally held, and now holds, the office of Governor of Dover Castle, had in ancient times very extensive powers. He formerly held a Court of Chancery at Dover in the old Parish Church of St. James. The civil jurisdiction which he possessed, and which is described in the Appendix to the Report on Municipal Corporations (1835), was, so far as civil process was concerned, abolished by the Statute 18 & 19 Vict. c. 48 (1855). That jurisdiction was not limited to the towns, whether corporate or non-corporate, but extended to certain parishes, &c., along the sea-coast. In his capacity of Admiral of the Cinque Ports, the Lord Warden has a maritime jurisdiction, which is concurrent, so far as the Liberties are concerned, with the High Court of Admiralty; and his Court of Admiralty is still held in the accustomed place, viz., in a building which for many years formed part of the ancient Parish Church of St. James.

The Court of Shepway, the Supreme Court of the Cinque Ports, is so named from the place near Hythe where, previous to the time of the Commonwealth, it was generally held.* The Lord Warden presides, and is assisted by the Mayors and Bailiffs, and a certain number of jurats, summoned from each Port and Corporate Town. The following offences seem to have been cognizable by this Court only, viz.:—treason, sedition against the King or Queen, counterfeiting the Coin or Seal of the King, and concealing treasure found. Appeals from the judgments of the separate local Courts might be made to it; and notice of the holding of the Court seems to have been sent to Yarmouth, in order that the inhabitants of that place might have the opportunity of making complaints against the Bailiffs sent there by the Cinque Ports.

The Court of Brotherhood, and the Court of Brotherhood and Guestling have generally been held in the Hall of Brotherhood or in the Church of St. Nicholas at New Romney; and their functions appear to have always been nearly identical. The former Court is composed of the Mayors of the Five Ports and two Ancient Towns, and a certain number of jurats and freemen from each of them. The latter is constituted of the same persons, with the addition of the Mayors and Bailiffs of all the Corporate Members, and a certain number of jurats and freemen from each of them. The last-mentioned Mayors, Bailiffs, jurats, and freemen appear to have been invited by the Court of Brotherhood to give their assistance; and hence the word Guestling became part of the name of the Court. The Chairman is called the Speaker; the Court is addressed as “the House,” and is believed to have been the model on which the Imperial Parliament was originally established. The office of Speaker is held for a year by the Mayors of the Five Ports and two Towns in rotation. At the Courts held before the Coronations of the Kings, arrangements are made respecting the privileges of the Barons to take part in these ceremonies.†

* Jeake states, that:—“This Shepway was famous in old time for the Court where the Pleas of the Ports were heard and determined before their Lord Warden; who, at his entrance into his Office of the Wardenship, did use here to take his Serement or Oath for the Preservation of their liberties. And here did this King Edward the 1st, before he came to the Crown, Anno 1265, when he was Lord Warden, exact of the Barons of the Ports their Oath of Fidelity to his Father, King Henry III., against the Maintainers of the Barons’ Wars. Nevertheless this Court, though anciently here held and retaining still the name of Shepway, is not restrained to be kept there, but may be held elsewhere within the Ports or Members at the pleasure of the Lord Warden, as well for swearing him, as for other occasions; for I find this Court, Anno 1597, held at Beaksborn in Kent upon the Administration of the Oath or Serement to Sir Henry Brooke, Lord Cobham, and sometimes since at other places.” Mr. Knocker, in his ‘Grand Court of Shepway,’ states that:—“Henry, Lord Sydney, Viscount Shepey, issued his precept on the 3rd of August, 1693, to the Cinque Ports to meet and hold the Grand Court of Shepway there (i.e., Dover), using this expression, viz.:—‘I have heard it is true that anciently the Wardens used to be sworn at Shepway; but it seems of late that place having not been thought so convenient for that purpose because of its want of sufficient accommodation, I am told that three of my immediate predecessors successively were sworn upon Braidenstone Hill, lying within the Liberties of the town and port of Dover.’ Lord Sydney’s immediate predecessors were George Finch, Earl of Winchelsea, and James, Duke of York, the latter of whom was appointed at the King’s Restoration, A.D. 1660, anno 12 Car. II., both Constable and Warden, and sworn in at Dover in 1668. During the Commonwealth the offices were put into commission; so that it is probable the first adoption of Dover as the place for holding the Court took place during the interregnum; from which time it would appear that the Court has been invariably held there. Here it was that Lionel, Duke of Dorset, was installed, A.D. 1765; and Hasted records that Mr. Pitt was sworn in here upon his appointment in 1792.” Lord Palmerston was installed at Dover in 1861.

† The following extract from pages 120 and 121 of Jeake’s ‘Charters of the Cinque Ports’ relates to the Precedence of the Mayors, Bailiffs, and Jurats of the said Ports:—“And according to the situation of the said Cinque Ports and Ancient Towns were they named before, in the Charter of Queen Elizabeth by themselves, in their Letter of Attorney there recited, and usually so entered in the Records of their Brotherhood. But in all these last-mentioned Charters of King James, King Charles I. and II., Rye is placed before Winchelsea, and both after all the Five Ports: yet still the Speakership of the Courts of Brotherhood and Guestling, as aforesaid, continue, as anciently, according to their situation. Nevertheless, neither according to their nomination in their Charters, nor according to their situation, do the Mayors, Bailiffs, and Jurats of the said Ports, Towns, and Members corporate sit in the same Courts; but take their precedence thus, if Hasting be Speaker: Hasting, Sandwich, Dover, Romney, Hithe, Rye, Winchelsea, Seaford, Pevensea, Fordwich, Folkstone, Feversham, Lydd, Tenterden. But if any other of the Ports besides Hasting or any of the Ancient Towns be Speaker, then next the Speaker, on the right hand, sits the Mayor of Hasting, and on the left hand the Mayor of Sandwich (if he be not Speaker), and after them the rest in their order. And because sometimes Dover and Romney have contended for the upper hand; as also Rye with Winchelsea; for quieting all controversies thereupon, it was at last settled by order of the

There was in former times a Court called the Court of Lodemanage, which seems to have been a branch of the Admiralty jurisdiction. The objects of this Court were the licensing and regulation of pilots.

The Act 51 Geo. III. c. 36 has made some alterations as to the administration of justice in the unincorporated Members. This Act, after reciting that many inconveniences had arisen from the non-residence of Justices in or near several of the Members, empowers the King to appoint Justices of the Peace within the Liberties of the Cinque Ports. The jurisdiction of these Justices, however, is not to extend to the granting of publicans' licences or to the exercise of any authority within the Five Ports or any of the incorporated Towns. Jurisdiction is given to the Justices and Coroners of Essex within Brightlingsea, and to the Justices and Coroners of Kent within Beaksbourne and Grange, from which the granting of licenses is not excepted. The Lord Warden appoints the Justices in the Commission of the Peace for the Liberties of the Cinque Ports in the same manner as the Custos Rotulorum of a County. Jurats having been replaced by Aldermen and Councillors in the local government of the Ports and Boroughs affected by the Municipal Corporations Reform Act, such Aldermen and Councillors accordingly claim to sit in the several Courts of the Cinque Ports.

In former times many of the Records of the Cinque Ports were deposited in a room assigned for the purpose in Dover Castle; but most of these Records are now missing. Those which remain, including a Register of the Officers of the Cinque Ports, and the proceedings of the Courts of Chancery, Admiralty, and Lodemanage, are in the custody of the Registrar. The most important records, including the Charter of Charles II., and the Books containing the Minutes of the Courts of Brotherhood and Guestling, are kept at New Romney.

Complexity of Existing Subdivisions.—Besides the subdivisions, ancient and modern, which have been described, others exist for a great variety of purposes; these are often of a complex character, and evidently made quite independently of each other, as the boundary lines cross in every direction. The late Mr. Rickman noticed that, "there are in England and Wales about 550 *parishes* which are known to extend into *two counties*, or into more than one Hundred, or other division;" and he pointed out "the scattered confusion of the component parts" of the ancient hundreds; as well as the irregularities in their size: "so irregular," he says, "is this distribution of territory, that while some of the southern hundreds do not exceed two square miles in area, nor one thousand persons in population, the hundreds of Lancashire average three hundred square miles in area, and the population contained in one of them (Salford hundred) is 430,000."

The cause of these irregularities is evident. The division of England and Wales into hundreds, on the original plan, of which Kent and the counties in Wessex offer examples, was never carried out; and in the course of the thousand years that have since elapsed, the face of the country has undergone great changes: the distribution of the population—which from less than *four* millions has increased to *twenty-two millions*—is no longer the same. A Hundred no longer contains a hundred families. Bridges have brought into intimate union populations which rivers divided; villages have grown into vast cities; the mining and manufacturing industry of the last hundred years has covered the woodlands, wastes, and desolate lands of the midland and northern counties with people. The Hundred courts, the Manor courts, the Shire motes, the Burgh motes, have been superseded by the Petty Sessions, the County courts, the Town Councils, the Boards of Guardians, which discharge duties—such as the election of members of Parliament, and the relief of the poor—never contemplated when the counties, boroughs, and hundreds were formed; while the system of *frank-pledge* in tythings has disappeared. The old division of the country into parishes, townships, and counties, is open to many of the objections which lie against hundreds. Parishes are, in many instances, almost inextricably intermingled; and they vary in population from single families to tens of thousands of families; in extent, from a few hundreds of acres to many thousands of acres. The counties are also irregularly and unequally constituted; some are disproportionately small, while others are disproportionately large. For all the useful purposes of comparison, and statistical inquiry, the old divisions in many parts of the kingdom are entirely unsuited, and the legislature, though without any settled plan, has entirely disregarded them as occasion has arisen.

The following is a classified list, in Six Orders, of the various subdivisions of the country dis-

Brotherhood, July 25, 1615, in the thirteenth year of King James." H. Stringer, Esq., of New Romney, Solicitor to the Cinque Ports, states that, according to the Minutes of the Courts, the above order of precedence is still observed; Deal and Margate following after Tenterden.

tinguished in the Census Returns for 1871, each of the subdivisions in Orders I. to V. covering the whole area of England and Wales, while those in Order VI. comprehend only a part of the country.

Order.	Subdivisions.	Number of Subdivisions.
I.	England	1
	Wales	1
II.	Registration Divisions	11
	Counties Proper	52
	Parliamentary Counties and Divisions of Counties	95
III.	Hundreds, Wapentakes, Wards, Liberties, Sokes, and Boroughs	1,042
	Petty Sessional Divisions and Boroughs... ..	893
	Lieutenancy Subdivisions	621
	Poor Law Unions	647
	Registration Districts	626
IV.	Registration Sub-districts	2,195
V.	Parishes, Townships, or Places with separate returns of population	15,416
	Enumeration Districts	32,543
VI.	Parliamentary Boroughs... ..	198
	Municipal Boroughs	224
	Local Board Districts	721
	Towns with Improvement Commissioners	88
	Other Large Towns	96
	Highway Districts	443
	Ecclesiastical Districts	3,000

The Registrar-General and his colleagues remark upon the state of things thus exhibited that "with one simple connected series of subdivisions of the country the labour of the Census would be very much simplified;" they add that "the multiplicity, entanglement, and want of harmony" in the subdivisions have more than doubled the work, and consequently the time required for compiling the returns; and they conceive that "the difficulties of local administration are probably increased in a still greater degree from the same causes."

ISLANDS IN THE BRITISH SEAS.*

These Islands consist of two groups—the Isle of Man in the Irish Sea, and the Channel Islands. The population was enumerated under the superintendence of the respective Lieutenant-Governors, according to instructions issued by the Registrar-General.

The inhabitants of the Isle of Man numbered 54,042 in 1871, as compared with 52,469 in 1861; the towns of Peel, Ramsay, and Douglas show an increase, the latter in consequence of its growing popularity as a watering-place. In the rural districts there is mostly a decrease, the extension of mining works and fisheries attracting the people from agricultural employment.

Jersey contained 56,627 persons in 1871, or more by 1,014 than were in the island in 1861, but less by 393 than there were in 1851. According to the Government Secretary, the increase in 1871 is attributable almost exclusively to the numbers of French families which sought refuge there during the Franco-Prussian War, the greater number of whom resided in the parishes of St. Helier, St. Saviour, St. Brelade, and St. Laurence. The decrease in the other seven parishes is attributed, in the first place, to emigration, and to the fact that most of the necessaries of life are dearer in Jersey than in England. It is considered also that this decrease may partly be traced to the intermarrying of members of the same family, which is especially noticeable in some of the rural parishes. The first railway in Jersey was opened on the 25th October, 1870. It connects the towns of St. Helier and St. Aubin, the latter being the chief town of the parish of St. Brelade, which may account for some of the increase of the population in that parish; St. Aubin and its environs having become a favourite place of residence.

In Guernsey and the adjacent islands of Alderney, Herm, Sark, Jethou, and Brechou there were 33,969 persons in 1871, or less by 1,396 than in 1861—a diminution which is explained by the discontinuance of the Government works at Alderney.

There is a great excess of women in the Channel Islands, they being to the male sex in the proportion of 100 to 80.

* The population of the several parishes in these Islands is given at the end of this volume.

THE GROWTH OF LONDON.

The vast size and importance of the Metropolis sufficiently justify an exposition of its population statistics in an exceptionally detailed manner as compared with any other subdivision of the kingdom.

In their Preliminary Report, the Census authorities of 1871 remark: "Looked at in any light the magnitude and growth of London are marvellous. . . . It grows as the power of England grows; it is the emporium of capital, and its people are in communication by birth and blood, by trade and intelligence, with all the affiliated cities in these Islands. The railways have not only put the population of the kingdom in free communication with the Metropolis, but have enabled large numbers of men of all ranks to settle around its borders. The central parts are converted into markets, exchanges, warehouses, stations, offices which are thronged during the day, but are deserted during the night by their occupants. A double force of displacement is at work; men are driven from London and Westminster by the high rents of the central houses, and are attracted outside by the charms of the surrounding country, with which the railways put them in easy communication."

It is designed in this chapter to trace the numerical development of the Metropolis through its successive stages, as far as the Census Returns afford the means of so doing.

London City.—London, like other territorial subdivisions, has different significations, which often need to be remembered to avoid confusion; but by right of its ancient renown, of its compact municipal organization, and of the fact that it formed, in remote ages, the nucleus around which from a few thousands have gradually congregated the masses of houses and people counted to-day by millions, the City of London claims the priority of consideration.

What appears to be a fairly authentic record of the population of the City in the seventeenth century, is given in the "Natural and Political Observations on the Bills of Mortality, by Capt. John Graunt, F.R.S." (5th edit. 1676). The Privy Council being apprehensive of an approaching scarcity, wrote to Sir Robert Ducie, Lord Mayor, on the 30th of June, 1631, requiring him to state, in addition to certain other particulars, "the number of mouths esteemed to be in the City of London, and the Liberty;" in consequence of which an enumeration "of the men, women, and children" in the City was made. The result showed that *within* the Walls there were 71,029, *without* the Walls 40,579, and in the old borough of Southwark 18,660—making altogether 130,268 persons in the City and Liberty (of Southwark), or 111,608 persons in the City *exclusive* of the Liberty.

Starting, then, with 111,608 as the population of the City of London in 1631, the following are the corresponding figures for each of the Censuses 1801 to 1871:—

1801	128,269		1841	123,563
1811	119,655		1851	127,869
1821	124,137		1861	112,063
1831	122,491		1871	74,897

The remarkable decrease thus observable since 1851 is accounted for by the fact that year by year the City is becoming more of a business resort and less of a place of habitation as understood for Census purposes. The design of the Census is so to register the people numerically as to avoid duplicate or incomplete returns, and the effectual way of doing this has been deemed to be that of enumerating the population at their homes or in the houses and places in which they sleep on a given night. Of course this plan is open to the objection that it may in some instances give a totally mistaken idea of the relative importance of communities and places, but no other method at all applicable *on a national scale* has been suggested against which equal if not more serious objections may not be taken. The national Census professes to give the number of inhabitants of the country as a whole and of its various subdivisions at a given point of time, and it assumes that a man "inhabits" or "lives" at home in his abode where his personal effects and his family are located, and where he sleeps, dwells and resides, in contradistinction to his place of business—which for the merchant is his counting-house, for the clerk is his office, for the artizan his workshop, for the agricultural labourer his master's farm. It is his *civil* as distinguished from his *industrial* domicile; and the English Census hitherto has been based solely on the *civil* domicile.

The importance, however, of an inquiry into the *industrial* domicile of the population is clearly shown by the case of the City of London, where, notwithstanding an admittedly enormous growth in wealth, commerce, and trade, the limits of which no one can even pretend to gauge, the population, according to the Census Returns, is decreasing to such an extent that it has absolutely 36,711 inhabitants less than it had in 1631. And the Corporation was wisely advised in 1866 to undertake a special inquiry into the subject, with the view of ascertaining the number of persons actually engaged, occupied, or employed daily in the City, as well as the number of persons (exclusive of the foregoing) who, as clients, customers, and other frequenters, resorted thither daily. This inquiry showed that, in addition to the ordinary sleeping (*i.e.*, Census) population, there were 170,133 mercantile, commercial, and professional men engaged in the City daily, so that the actual *day* population of the City was thereby raised to 282,000. It was also found that the total number of persons resorting to the City daily (during twenty-four hours) was 728,986. The number of both these classes has probably much increased since 1866.

With reference to the Census Returns of 1871 for the City, Mr. Scott, the City Chamberlain, remarks that an important cause of the decrease of population is to be found in the fact that at the time of taking the Census of 1871 extensive tracts of ground were vacant, in consequence of the demolition of houses for the formation of the new street from Blackfriars Bridge to the Mansion House, the completion of the Holborn Valley improvements, the construction of the Metropolitan Meat Market, the widening of Ludgate Hill, Tower Street, &c. Mr. Scott also states that in April, 1871, only 431 of the houses or premises in the City were exempted from local rates in consequence of being unoccupied.

The inadequacy of the Census Returns for the City of London as a guide to its real importance as a community applies with almost, if not equal, force to Westminster and other parts of the Metropolis, as well as to many of the largest cities and towns in the Kingdom.

The Metropolis.—Passing now from the City of London to that more comprehensive area which the term “Metropolis” conveys, it may be premised that therein are included a variety of limits and jurisdictions, as defined from time to time in Acts of Parliament and by different authorities for certain specified purposes.

One of the earliest examples of such defined limits was that of the district included within the Weekly Bills of Mortality, or weekly reports prepared and issued by the Company of Parish Clerks relative to christenings and burials, established about the year 1592–3 in consequence of the frequent recurrence of the plague in London. After having fallen into desuetude, they were resumed in 1603 (December 29th), and from that date were continued in a regular series until 1823, in which year St. George, Hanover Square, ceased making returns. Subsequently other Parishes followed that example at irregular intervals, and eventually the Old Bills were discontinued. In 1603 the Bills contained an account of the burials and christenings in the Parishes and Places within and without the City walls, comprising an area of 1729 acres; successive additions were made until the year 1726, when the area embraced amounted to 21,587 acres; after 1726 no addition was made to the area within what is now designated the Old Bills of Mortality.

In 1801 Mr. Rickman for Census purposes deemed the limits of the Old Bills of Mortality inadequate to represent the Metropolis, and he therefore added the parishes of Chelsea, Kensington, Paddington, Marylebone, and Pancras, thereby raising the Metropolitan area to 30,002 acres, as represented at the Censuses of 1801 to 1831 inclusive.

After the passing of the Registration Act, the Registrar-General commenced in 1840 the publication of a new series of Metropolitan Weekly Tables of Mortality, adopting as the Metropolitan limits Mr. Rickman's area, with the addition of the parishes of Camberwell, Bow, Stoke Newington, Hammersmith, Fulham, Deptford, Greenwich, and Woolwich; this enlarged area covering 44,816 acres. In 1844 and 1846 the parishes in the Wandsworth and Clapham, and Lewisham unions, and the parish of Hampstead, were added, raising the total area to 75,362 acres.

Since 1846 the limits of the Metropolitan New Tables of Mortality have remained unaltered, and extensive as they are, they still exclude several suburban localities, which are inhabited chiefly by persons engaged in business or employments in London. For example, the circumstance that *entire* Superintendent Registrars' Districts or Unions have, for the sake of convenience, been included in the Registrar-General's limits, may account for the exclusion of the parish of West Ham, which contains the populous suburb of Stratford: that parish is part of a Superintendent Registrar's District extending too far into Essex to be properly included as a whole within the boundary of “London.” It is, however, a defect in the present boundary that it extends much further eastward on the south side of the River Thames, below Woolwich, than on the north side, where it terminates at Blackwall.

The following table shows the population at different Census periods within the several Metropolitan limits already referred to:—

	Area in Acres.*	POPULATION.				
		1801.	1821.	1841.	1861.	1871.
OLD BILLS OF MORTALITY.						
London within the Old Bills of Mortality in the year 1603	1,729	261,233	297,896	319,469	327,497	276,418
London within the Bills, 1606	5,579	539,304	651,288	758,976	865,469	823,811
London within the Bills, 1626	6,406	566,038	691,423	816,652	934,533	890,817
London within the Bills, 1636	21,528	742,625	1,008,304	1,348,876	1,793,925	1,943,964
London within the OLD BILLS of MORTALITY, 1726	21,587	746,233	1,011,948	1,353,345	1,797,433	1,947,509
NEW TABLES OF MORTALITY.						
London within the limits adopted by Mr. Rickman	30,002	864,035	1,227,590	1,713,458	2,367,232	2,616,429
London within the limits adopted by the Registrar-General, 1837-43	44,816	928,816	1,328,684	1,872,365	2,648,723	3,007,539
London within the limits adopted by the Registrar-General, 1844-46	56,304	946,464	1,356,174	1,912,220	2,719,126	3,132,599
London within the NEW TABLES of MORTALITY, 1871	75,362	958,863	1,378,947	1,948,417	2,803,989	3,254,260

The last line in the table represents the "Metropolis" as now constituted for all Registration, Census, and Poor Law matters: but the term has also another most important meaning, which although agreeing very closely as regards identity of area with the Registration limits, does slightly differ from it. By the Metropolitan Local Management Act (18 & 19 Vict. cap. 120) the Metropolitan Board of Works was constituted, and the District over which its jurisdiction extends is identical with the District of the Registrar-General—except that the hamlet of Penge, in the Croydon Union, is within the District of the Metropolitan Board of Works, but is not included in the Registrar-General's limits; and Tootingham hamlet, being part of the Lewisham District, is included in the Registrar-General's limits, but excluded from the District of the Metropolitan Board.

The district of the Metropolitan Police is much more extensive than that of the Metropolitan Board of Works; it extends over the whole of Middlesex (exclusive of the City of London) and the surrounding parishes in the counties of Surrey, Kent, Essex, and Hertford, of which any part is within twelve miles from Charing Cross, and those also of which any part is not more than fifteen miles in a straight line from the same point. The police circle round Charing Cross contains all that can be reckoned as properly within the limits of London, and is too extensive for a natural boundary. For many of the parishes within the police district are entirely rural, and are quite sequestered from the great city, while at several points are large towns, of which Croydon is an example, chiefly bound to London by the daily intercourse of their populations.

The population within the City has decreased; the population within the Registration limits has gone on increasing at a decreasing rate; but the population within the Metropolitan Police limits has increased steadily, and at a slightly increasing rate; while the population of the ring outside the district of the Metropolitan Board of Works but within the Police limits has increased 4·20 per cent. per annum, or more than 50 per cent. in ten years.

ANNUAL RATE of INCREASE per cent., of POPULATION, 1851-71.

YEAR.	Metropolitan and City Police Division.	Registration Division.	Outer ring not included in Registration Division.
1851-61	1·86	1·73	2·77
1861-71	1·89	1·50	4·20

Besides the City of London and the three distinct Metropolitan limits already noticed there are others

* Exclusive of the water area of the River Thames.

which have been adopted for certain purposes; and to convey some idea of their number and general want of harmony the following table is extracted from the Census Returns of 1871.

LONDON WITHIN VARIOUS BOUNDARIES.

	Area in Statute Acres.*	INHABITED HOUSES.		PERSONS.	
		1861.	1871.	1861.	1871.
CITY of LONDON within the Municipal and Parliamentary Limits	668	13,298	9,305	112,063	74,897
METROPOLITAN PARLIAMENTARY BOROUGHES (exclusive of the City of London)	45,173	321,020	372,821	2,528,190	2,947,169
METROPOLITAN PARLIAMENTARY BOROUGHES (including the City of London)	45,841	334,318	382,126	2,640,253	3,022,066
LONDON within the Registrar-General's Tables of Mortality.	75,362	359,421	417,767	2,803,989	3,254,260
LONDON within the Limits of the Metropolis Local Management Act	75,490	360,065	419,642	2,808,862	3,266,987
LONDON SCHOOL BOARD DISTRICT.	75,490	360,065	419,642	2,808,862	3,266,987
LONDON POSTAL DISTRICT	157,101	387,780	465,769	2,967,956	3,536,129
CENTRAL CRIMINAL COURT DISTRICT	268,419	407,791	487,587	3,075,780	3,657,078
METROPOLITAN POLICE DISTRICT (not including the City of London)	440,919	421,232	519,489	3,110,657	3,810,744
LONDON within the Metropolitan and City Police Districts	441,587	434,530	528,794	3,222,720	3,885,641

The Metropolitan Postal District is constituted of the following eight divisions with populations as stated: Eastern-central district lying close around the General Post-Office in St. Martin's-le-Grand, 235,290; Eastern district, extending to Walthamstow, Leytonstone, and North Woolwich, 765,536; Northern district, reaching north from Pentonville nearly to Enfield and Barnet, 407,652; North-Western district, taking in Hendon and Willesden, 320,523; South-eastern district, reaching from Vauxhall Bridge to Erith, and including Norwood, Penge, and Lewisham, 745,655; South-western district, extending westward along the Fulham Road from Charing Cross to Fulham, and southward as far as Merton and Wimbledon, 459,555; Western district, stretching out to Acton, Ealing, and Hanwell, 428,620; Western-central district, 173,298. The area of the entire Postal District is twice as large as that of the Metropolitan Board of Works, but is not nearly so extensive as the Metropolitan Police limits.

The Diocese of London, on an area of 190,160 acres, had a population of 2,656,181 in 1871, as compared with 2,305,822 on the same area in 1861.

Upon the general question of the growth of the population of London the following extracts from an article on the subject contributed by the present writer to the *Pall Mall Gazette*, in 1867, are reprinted by kind permission of the Editor of that journal.

"A notion, by no means limited in its diffusion, is apparently entertained that because the population of London has doubled itself in the last forty years, it will go on increasing at the same rapid rate, so that by the end of the present century we may anticipate that an aggregate of more than five and a half millions of souls will be congregated in the capital city of the kingdom. We may mention, as an instance of these calculations, that in one of the recently published schemes for supplying London with water, a quotation from an unknown work is relied upon to show that in 1951 London will actually contain nearly 14,000,000 persons. Mr. Bateman also, in his water scheme, reckons upon a population of 4,500,000 persons in another twenty years; and in short, it is assumed that we are increasing rapidly with no probability of a check. It may be worth while, then, just to see how far this assumption is warranted, and whether or not any circumstance of importance has been omitted in the general consideration of the question.

"In 1661, Captain John Graunt, F.R.S., estimated the population of London at 460,000, or about one-fifteenth part of the aggregate population of England and Wales; he therefore reckoned the country, exclusive of London, to contain about 6,500,000 persons, increasing so slowly as only to double their number in 280 years, while the metropolitan population would by the ordinary proportion of births to deaths be doubled in 64 years, but, allowing for migration, would grow from 2 to 5 in 56 years.

"In 1683 Sir William Petty estimated the population of London at 670,000, and the doubling period at forty years. This veteran arithmetician came to the remarkable conclusion that in time the metropolis would absorb almost the entire English population, as by the year 1840 the citizens would count for

* Exclusive of the water area of the River Thames.

10,718,880 out of an aggregate for the entire country of 10,917,389, leaving only about 200,000 as the rural population of England. Instead, however, of accepting this startling result as a proof that his estimate was at fault, he proceeded gravely to deduce the following curious inferences:—‘Wherefore it is certain and necessary that the growth of the city must stop before the said year 1840, and will be at its utmost height in the next preceding period, 1800, when the number of the city will be eight times its present number, viz. 5,359,000 and when (besides the said number) there will be 4,466,000 to perform the said necessary rural works’—of tillage and other agricultural labour.

“The Census abstracts for the year 1801 show that the population for that year, within the area of the Bills of Mortality of 1726—a larger area than Petty’s estimate embraced—was 746,233, and in the year 1841 the number had increased to 1,353,345; so that in every respect Petty’s conclusions turned out to be erroneous. The truth is, that the rate of increase of the population of London has followed the frequent enlargement of its borders; thus, if we take the interval between 1801 and 1851—half a century—we find that, confining ourselves to the area within the Mortality Bills of 1626, the increase was 60 per cent.; if we take the larger area included within the Bills of 1726, the increase was 113 per cent.; and on the area of the present registration division the increase was 146 per cent. As the area has been increased the rate of increase has expanded, from the natural reason that when a certain maximum density of population has been reached there must be an overflow into the adjacent districts, which remain, perhaps, outside the metropolitan limits for a while, but eventually become merged in the mass.

“The point now to be considered is whether, looking at the present area of London, there is any ground for supposing that the population within its bounds will continue to increase at a rate equal to that hitherto observed on the same area—that is to say, whether in forty or fifty years’ time we may safely reckon upon an agglomeration of six millions of people in the metropolis.

“Population is either stationary or absolutely decreasing in the City proper, the heart of the mass; in the outside ring the rate of increase ranged between 1851-61 from 16 to 23 per 1,000 per annum. There is ample room upon the 75,362* acres of metropolitan area to accommodate six millions of people if they were properly distributed, so that there will probably be no occasion for altering the present registration boundary in the next fifty years. We have now on an average 40 persons to an acre, but the general distribution is so unequal that while in some localities there is only 1 person to an acre, in others there are 300.

“Whatever may be the cause, the fact is beyond question that the population of London has increased during the last twenty years at a rate which has gradually declined. Between 1841-51 the ratio of increase was 19·7 per 1000 annually, and between 1851-61 it was 17·3 per 1,000 per annum. If these two average ratios be interpolated in a regular series according to a progressive law of increase of population, it will be found that the increment between 1841-2 was at the rate of 20·8 per 1,000, between 1851-2 of 18·3 per 1,000, between 1856-7 of 17·1 per 1,000, between 1861-2 of 15·9 per 1,000, and between 1866-7 of 14·6 per 1,000. At this rate the population of London would amount to something less than 4,300,000 persons by the end of the present century; whereas, according to the rate of increase between 1851 and 1861, the population would double itself in forty years, and would amount to more than five and a half millions in 1901, upwards of a million in excess of the number given by the rate of increase over the longer interval from 1841-61.

“Population cannot increase indefinitely in London or elsewhere; and the rate of increase depends on a variety of circumstances, none of which can be foreseen. Changes in the social and political condition of the people; indisposition to marriage, or a growing tendency to late marriages; augmentation or diminution of the duration of life; cessation or increase of migration; abundance or scarcity of the means of subsistence—all or any one of these causes might come into operation, and the effect on the increase of the population would soon be apparent. Mr. Hepworth Dixon tells us how the influx of emigrants into New England helps to neutralize the effect of the rapidly increasing ‘preventive check’ on births. In London the moralists are bewailing the indisposition of our young men to enter into matrimony, and if their complaint be well founded we shall assuredly have an eventual decline in our population, unless there be a countervailing access of country people or foreigners. Another important matter to bear in mind is, that the increased facilities which are afforded by the railways for conveying persons to country residences, or to towns within a short distance of London, have materially affected the metropolitan rate of increase already, and the effects will be more and more apparent in future years. Then, again, the increasing prosperity of some of the principal cities of the kingdom will render them formidable rivals in attracting the aspiring youth of the country. The growth of some of these cities is much more rapid than that of the metropolis; and there is this to be said that, whereas we have had a long spell of expansion, they have only just begun their career.

* Exclusive of the water area of the Thames within the Metropolitan limits.

"On the whole, then, we think that the balance of probabilities indicates that the population of London has seen its maximum rate of increase, and that we may reasonably expect the predictions of those sanguine writers who promise us a population of nearly 6,000,000 by the commencement of the twentieth century to turn out very considerably above the mark."

The foregoing observations are in the main borne out by the results of the recent Census, which shows that the rate of increase between 1861 and 1871 within the Registration limits of the Metropolis was less by 23 per cent. than the rate between 1851 and 1861. This would imply an extension of the doubling period from 40 to 46 years, and a reduction of the estimated population in 1901 from 5,500,000 to 5,100,000.

THE COST OF THE CENSUS.

THE expenses of the Census are defrayed wholly out of the Imperial exchequer, and it will probably be of interest to state here the extent of the demand which so complicated and extensive an undertaking makes upon the national purse.

From a Parliamentary Return of the Session of 1863, it appears that the total amount expended on the Census of England and Wales in 1861 was £95,719 16s. 1d., exclusive of postage and printing, which are not brought into account. In 1851 the amount spent was £93,132 1s. 2d., and in 1841 it was £86,727 18s. 8d. Relatively to the population enumerated the cost in 1841 was at the rate of £5 9s., in 1851 of £5 4s., and in 1861 of £4 15s. 5d. per 1000. Of the total cost in 1841, the local officers (enumerators, registrars, superintendent registrars, &c.) employed absorbed £58,327 12s. 5d.; in 1851 the local expenses amounted to £60,070 0s. 10d., and in 1861 to £66,914 6s. 4d. The Return from which these figures are taken states that in 1841 the payments to the local officers were made from the poor rates, the amount paid having been ascertained from the Clerks to the several Boards of Guardians.

The ultimate cost of the Census of 1871 can of course only be conjectured at the present time, as some few months have yet to elapse before the whole work will be completed and the accounts closed. That it will be considerably more than in 1861 must be obvious from the fact that the local officers have been paid for their services £78,299, which is an increase on the corresponding payment in 1861 of about 2s. 3d. per 1000 of the population. Supposing, however, that the entire sum of £120,000 originally estimated on the basis of the expenditure in 1861, and submitted to Parliament as the provision necessary to be made for the Census of 1871, should be spent, it is hard to understand that any one who compares the published Returns of 1871 with those of 1861 and notes the new features now introduced—some to meet the requirements of the Act (the various sanitary jurisdictions for example), and others voluntarily to extend the usefulness of the Returns—can doubt that there is fair value returned for the *five farthings per head* which will cover the whole cost of the Census of 1871.

Summary of the results of the investigation of the ...

Table with multiple columns and rows, containing numerical data and descriptive text.

SUMMARY TABLES.

Table with multiple columns and rows, containing numerical data and descriptive text.

Summary of the results of the investigation of the ...

Summary of the results of the investigation of the ...

Table with multiple columns and rows, containing numerical data and descriptive text.

UNITED KINGDOM.

TABLE I.—AREA, INHABITED HOUSES, and POPULATION of the UNITED KINGDOM on 3rd April, 1871, exclusive of the Army, Navy, and Merchant Seamen Abroad.

	Area in Statute Acres.	Inhabited Houses.	Population.			Increase or Decrease of Population per cent. 1861-71.
			Persons.	Males.	Females.	
United Kingdom ..	77,828,829	5,656,513	31,628,338*	15,368,125*	16,260,213	8·80
England	32,597,398	4,009,783	21,495,131	10,454,334	11,040,797	13·40
Wales	4,721,823	249,334	1,217,135	604,600	612,535	9·48
England and Wales	37,319,221	4,259,117	22,712,266	11,058,934	11,653,332	13·19
Scotland†	19,496,132	412,185	3,360,018	1,603,143	1,756,875	9·72
Ireland†	20,819,829	961,229	5,411,416	2,639,826	2,771,590	6·68 decr.
Isle of Man	145,325	9,413	54,042	25,914	28,128	3·00
Channel Islands—						
Jersey	28,717	8,738	56,627	24,875	31,752	1·82
Guernsey and adjacent Islands ..}	19,605	5,831	33,969	15,433	18,536	3·95 decr.

* This is exclusive of the numbers of men in the Army, Navy, and Merchant Service abroad; they may be estimated at about 229,000.

† The figures for Scotland are taken from the Scotch Census Report; those for Ireland have been kindly supplied by the Census Commissioners, though the revision has not been entirely completed.

ENGLAND AND WALES.

TABLE II.—HOUSES and POPULATION of ENGLAND and WALES at each of the CENSUSES, 1801-71.*

Date of the Enumeration.	Houses.			Population.		
	Inhabited.	Uninhabited.	Building.	Persons.	Males.	Females.
1801, March 10th ..	1,575,923	57,476	Not returned.	8,892,536	4,254,735	4,637,801
1811, May 27th ..	1,797,504	51,020	16,207	10,164,256	4,873,605	5,290,651
1821, May 28th ..	2,088,156	69,707	19,274	12,000,236	5,850,319	6,149,917
1831, May 29th ..	2,481,544	119,915	24,759	13,896,797	6,771,196	7,125,601
1841, June 7th ..	2,943,945	173,247	27,444	15,914,148	7,777,586	8,136,562
1851, March 31st ..	3,278,039	153,494	26,571	17,927,609	8,781,225	9,146,384
1861, April 8th ..	3,739,505	184,694	27,305	20,066,224	9,776,259	10,289,965
1871, April 3rd ..	4,259,117	261,345	37,803	22,712,266	11,058,934	11,653,332

* The Army, Royal Navy, and Seamen belonging to registered vessels are not included in the numbers for the years prior to 1841; the Military at home were for the first time included with the general population in 1841; and persons on board vessels of the Royal Navy and Merchant Shipping in the harbours, creeks, and rivers of England and Wales were included, as well as the Military, in 1851, 1861, and 1871.

TABLE III.—INCREASE of the INHABITED HOUSES and POPULATION of ENGLAND and WALES in the INTERVALS between the CENSUSES 1801-71.

Interval between the Enumerations.	Increase of Inhabited Houses.	Increase of Population.	Decennial Rate of Increase per cent. of Population.
1801—1811 = 10·212 years	221,581	1,271,720	14·30
1811—1821 = 10·004 "	290,652	1,835,980	18·06
1821—1831 = 10·001 "	393,388	1,896,561	15·80
1831—1841 = 10·026 "	462,401	2,017,351	14·52*
1841—1851 = 9·812 "	334,094	2,013,461	12·65*
1851—1861 = 10·023 "	461,466	2,138,615	11·93
1861—1871 = 9·985 "	519,612	2,646,042	13·19
Increase in 70·063 years	2,683,194	13,819,730	Increase per cent. } 155·41 Annual rate of in- } crease per cent. } 1·35

* In computing the rate of increase between 1831 and 1841, the Military returned in the latter year are not included; and in computing the rate of increase between 1841 and 1851, the Seamen and others enumerated on board vessels in 1851 are excluded.

TABLE IV.—NUMBER of EMIGRANTS from the UNITED KINGDOM during the Ten Years 1861 to 1870, from Returns furnished by Her Majesty's Emigration Commissioners.

YEAR.	Total Number of Emigrants.	English.	Scotch.	Irish.	Foreigners.	Not distinguished.
1861	91,770	22,145	6,730	36,322	3,619	22,954
1862	121,214	35,487	12,598	49,678	3,311	20,140
1863	223,758	61,243	15,230	116,391	7,833	23,061
1864	208,900	56,618	15,035	115,428	16,942	4,877
1865	209,801	61,345	12,870	100,676	28,619	6,291
1866	204,882	58,856	12,307	98,890	26,691	8,138
1867	195,953	55,494	12,866	88,622	31,193	7,778
1868	196,325	58,268	14,954	64,965	51,956	6,182
1869	258,027	90,416	22,559	73,325	65,752	5,975
1870	256,940	105,293	22,935	74,283	48,396	6,033
TOTAL	1,967,570	605,165	148,084	818,580	284,312	111,429

It appears from the above Table that 1,967,570 Emigrants sailed from those ports of the United Kingdom at which there are Government Emigration Officers, during the ten years 1861-70. In order to show more accurately the extent to which Emigration has affected the population during the last ten years, the following Table has been prepared, wherein the Emigrants whose origin was not distinguished are distributed proportionately among those whose birth-places were ascertained.

NUMBER of EMIGRANTS from the UNITED KINGDOM between the CENSUSES of 1861 and 1871.

YEARS.	Total.	English.	Scotch.	Irish.	Foreigners.
TOTAL	1,976,577	649,742	158,226	866,626	301,983
1861 (April 8th to Dec. 31st) ..	73,036	24,502	8,020	36,778	3,736
1862-70	1,875,800	611,880	148,351	820,981	294,588
1871 (to March 31st)	27,741	13,360	1,855	8,867	3,659

It may be inferred from the Official Returns that the number of Emigrants from the United Kingdom was not less than—

717,913	between the Censuses of 1831 and 1841 ;
1,692,063	ditto 1841 and 1851 ;
2,249,355	ditto 1851 and 1861 ;
1,976,577	ditto 1861 and 1871.

NUMBER of EMIGRANTS from the UNITED KINGDOM during each of the Intervals between the last three CENSUSES.

—	Total.	English.	Scotch.	Irish.	Foreigners.
1851 (April 1st) to 1861 (April 7th) ..	2,249,355	640,316	182,954	1,231,308	194,777
1861 (April 8th) to 1871 (March 31st) ..	1,976,577	649,742	158,226	866,626	301,983

TABLE V.—AREA, HOUSES, and POPULATION in 1871, of the COUNTIES PROPER in ENGLAND and WALES.

COUNTIES.	Area in Statute Acres.	HOUSES.			POPULATION.		
		Inhabited.	Un- inhabited.	Building.	Persons.	Males.	Females.
ENGLAND AND WALES	37,319,221	4,259,117	261,345	37,803	22,712,266	11,058,934	11,653,332
ENGLAND	32,597,398	4,009,783	247,680	36,164	21,495,131	10,454,334	11,040,797
WALES	4,721,823	249,334	13,665	1,639	1,217,135	604,600	612,535
ENGLAND.							
Bedford	295,569	39,506	1,415	178	146,257	69,046	77,211
Berks	450,132	39,638	1,936	247	196,475	97,078	99,397
Buckingham	467,069	37,257	1,667	184	175,879	86,059	89,820
Cambridge	524,926	40,272	1,299	203	186,906	92,115	94,791
Chester	705,493	110,449	7,818	725	561,201	271,033	290,168
Cornwall	869,878	73,950	4,648	264	362,343	169,706	192,637
Cumberland	970,161	44,061	2,930	319	220,253	109,079	111,174
Derby	656,243	78,309	4,119	573	379,394	190,657	188,737
Devon	1,655,161	105,200	6,387	647	601,374	285,248	316,126
Dorset	627,265	39,410	1,874	191	195,537	95,616	99,921
Durham	647,592	114,765	5,685	1,424	685,089	353,117	331,972
Essex	1,055,133	92,356	6,049	937	466,436	233,903	232,533
Gloucester	804,977	101,474	5,966	1,018	534,640	252,593	282,047
Hants	1,032,105	98,283	5,887	694	544,684	275,393	269,291
Hereford	532,898	26,371	1,305	79	125,370	62,562	62,808
Hertford	391,141	39,056	2,017	268	192,226	93,244	98,982
Huntingdon	229,515	14,032	641	44	63,708	31,381	32,327
Kent	1,004,984	151,344	10,850	1,253	848,294	417,506	430,788
Lancaster	1,207,926	530,490	38,880	6,190	2,819,495	1,358,387	1,461,108
Leicester	511,719	58,606	2,917	376	269,311	131,202	138,109
Lincoln	1,767,962	94,212	4,157	534	436,599	216,762	219,837
Middlesex	181,317	321,229	25,460	4,409	2,539,765	1,183,399	1,356,366
Monmouth	368,399	36,169	1,678	200	195,448	101,448	94,000
Norfolk	1,356,173	99,428	5,587	416	438,656	210,999	227,657
Northampton	629,912	52,539	2,505	300	243,891	120,859	123,032
Northumberland	1,290,312	62,436	3,253	515	386,646	192,663	193,983
Nottingham	526,176	68,419	2,692	448	319,758	154,407	165,351
Oxford	470,095	37,849	1,866	236	177,975	87,466	90,509
Rutland	94,889	4,766	175	7	22,073	11,038	11,035
Salop	841,167	50,804	2,342	163	248,111	123,472	124,639
Somerset	1,049,815	92,205	5,018	721	463,483	218,454	245,029
Stafford	732,434	167,614	9,632	857	858,326	431,814	426,512
Suffolk	949,825	76,501	3,931	301	348,869	171,166	177,703
Surrey	483,178	168,443	13,053	2,728	1,091,635	517,111	574,524
Sussex	934,006	75,385	4,114	733	417,456	199,532	217,924
Warwick	566,458	131,442	10,722	912	634,189	307,649	326,540
Westmorland	500,906	12,671	550	87	65,010	32,985	32,025
Wilts	859,303	54,874	2,510	362	257,177	126,828	130,349
Worcester	472,453	69,988	4,612	402	338,837	164,732	174,105
York	3,882,851	507,040	29,533	6,019	2,436,355	1,206,625	1,229,730
WALES.							
Anglesey	193,511	12,170	870	44	51,040	24,400	26,640
Brecon	460,158	12,647	1,152	72	59,901	29,928	29,973
Cardigan	443,387	16,420	741	76	73,441	33,396	40,045
Carmarthen	606,172	24,333	887	127	115,710	54,921	60,789
Carnarvon	369,482	23,298	1,227	164	106,121	51,874	54,247
Denbigh	392,005	22,500	1,732	150	105,102	52,866	52,236
Flint	169,162	16,636	1,291	68	76,312	38,350	37,962
Glamorgan	547,070	72,905	3,435	632	397,859	205,650	192,199
Merioneth	385,291	10,006	519	171	46,598	23,261	23,337
Montgomery	485,351	13,911	521	53	67,623	34,095	33,528
Pembroke	393,682	19,583	1,100	70	91,998	42,782	49,216
Radnor	276,552	4,925	190	12	25,430	13,067	12,363

NOTE.—Under 2 & 3 Will. IV. c. 64, and 7 & 8 Vict. c. 61, detached parts of Counties were incorporated for all purposes in those Counties by which they were wholly surrounded, except in the case of Dudley and parts of Flint.

TABLE VI.—AREA, HOUSES, and POPULATION in 1871, of REGISTRATION DIVISIONS and COUNTIES in ENGLAND and WALES.

Divisions and Registration or Union Counties.	Area in Statute Acres.	HOUSES.			POPULATION.		
		Inhabited.	Uninhabited.	Building.	Persons.	Males.	Females.
ENGLAND AND WALES	37,319,221	4,259,117	261,345	37,803	22,712,266	11,058,934	11,653,332
DIVISIONS.							
I. LONDON	75,362	417,767	32,320	5,104	3,254,260	1,523,151	1,731,109
II. SOUTH-EASTERN	3,994,431	399,921	24,998	3,733	2,167,726	1,064,635	1,103,091
III. SOUTH-MIDLAND	3,201,325	296,737	15,609	2,676	1,442,654	702,223	740,431
IV. EASTERN	3,211,441	260,625	15,319	1,616	1,218,728	598,599	620,129
V. SOUTH-WESTERN	4,981,170	365,685	20,483	2,186	1,880,777	896,085	984,692
VI. WEST-MIDLAND	3,945,460	543,611	34,371	3,428	2,720,669	1,333,413	1,387,256
VII. NORTH-MIDLAND	3,535,445	300,198	13,920	1,908	1,406,935	693,627	713,308
VIII. NORTH-WESTERN	1,998,914	642,561	46,857	6,901	3,389,044	1,634,268	1,754,776
IX. YORK	3,702,384	500,397	29,360	5,921	2,395,569	1,183,826	1,211,743
X. NORTHERN	3,547,947	244,175	12,781	2,481	1,414,234	718,506	695,728
XI. WELSH	5,125,342	287,410	15,327	1,849	1,421,670	710,601	711,069
I. LONDON.							
Middlesex (<i>part of</i>)	31,499	276,846	20,990	3,085	2,286,568	1,063,110	1,223,458
Surrey (<i>part of</i>)	22,501	105,698	7,708	1,642	742,155	352,562	389,593
Kent (<i>part of</i>)	21,362	35,223	3,622	377	225,537	107,479	118,058
II. SOUTH-EASTERN.							
1. Surrey (<i>extra-metropolitan</i>)	451,027	62,826	5,470	1,168	365,279	176,327	188,952
2. Kent (<i>extra-metropolitan</i>)	978,988	117,194	7,327	878	629,126	312,931	316,195
3. Sussex	948,257	76,063	4,150	736	420,910	201,250	219,660
4. Hampshire	1,052,191	97,824	5,812	673	526,143	262,207	263,936
5. Berkshire	563,968	46,014	2,239	278	226,268	111,920	114,348
III. SOUTH-MIDLAND.							
6. Middlesex (<i>extra-metropolitan</i>)	178,578	46,707	4,445	1,279	264,854	126,141	138,713
7. Hertfordshire	428,143	39,713	1,862	260	194,612	95,178	99,434
8. Buckinghamshire	404,040	32,882	1,464	170	155,007	75,748	79,259
9. Oxfordshire	475,542	38,147	1,948	259	178,329	87,560	90,769
10. Northamptonshire	632,002	53,121	2,434	270	248,234	123,364	124,870
11. Huntingdonshire	204,632	12,890	626	50	58,046	28,387	29,659
12. Bedfordshire	305,293	31,569	1,458	174	151,539	71,544	79,995
13. Cambridgeshire	573,095	41,708	1,372	214	192,033	94,301	97,732
IV. EASTERN.							
14. Essex	975,038	86,866	5,838	918	440,880	221,277	219,603
15. Suffolk	929,859	76,212	3,948	301	347,210	170,463	177,047
16. Norfolk	1,306,544	97,547	5,533	397	430,638	207,159	223,479
V. SOUTH-WESTERN.							
17. Wiltshire	775,414	52,105	2,423	349	244,667	120,434	124,233
18. Dorsetshire	610,582	38,050	1,784	183	189,000	92,574	96,426
19. Devonshire	1,643,343	106,162	6,474	647	606,102	287,211	318,891
20. Cornwall	885,541	73,111	4,576	265	358,356	167,839	190,517
21. Somersetshire	1,066,290	96,257	5,226	742	482,652	228,027	254,625
VI. WEST-MIDLAND.							
22. Gloucestershire	715,776	91,849	5,568	966	488,760	229,583	259,177
23. Herefordshire	507,647	25,323	1,248	79	120,723	60,170	60,553
24. Shropshire	924,130	54,893	2,498	176	267,003	132,854	134,149
25. Staffordshire	752,995	171,542	10,675	898	877,435	441,411	436,024
26. Worcestershire	434,325	68,634	3,567	425	336,276	161,985	174,291
27. Warwickshire	610,587	131,400	10,815	884	630,472	307,410	323,062
VII. NORTH-MIDLAND.							
28. Leicestershire	534,149	59,978	2,873	391	275,171	134,134	141,037
29. Rutlandshire	107,352	5,103	220	5	23,385	11,667	11,718
30. Lincolnshire	1,731,801	92,162	4,094	523	428,075	212,500	215,575
31. Nottinghamshire	600,441	75,397	3,014	515	355,404	173,286	182,118
32. Derbyshire	561,702	67,558	3,719	474	324,900	162,040	162,860
VIII. NORTH-WESTERN.							
33. Cheshire	691,752	105,672	7,031	739	539,785	261,604	278,181
34. Lancashire	1,307,162	536,889	39,826	6,162	2,849,259	1,372,664	1,476,595
IX. YORK.							
35. West Riding	1,771,765	388,004	21,765	4,786	1,854,172	914,662	939,510
36. East Riding (<i>with York</i>)	696,296	63,844	4,013	795	306,580	151,434	155,146
37. North Riding	1,234,323	48,549	3,582	340	231,817	117,730	117,087
X. NORTHERN.							
38. Durham	784,401	124,988	6,046	1,560	742,205	383,712	358,493
39. Northumberland	1,290,312	62,436	3,253	515	386,646	192,663	193,983
40. Cumberland	970,161	44,061	2,930	319	220,253	109,079	111,174
41. Westmorland	503,073	12,690	552	87	65,130	33,052	32,078
XI. WELSH.							
42. Monmouthshire	432,906	41,251	1,902	231	219,708	113,862	105,846
43. South Wales	2,732,763	151,323	7,529	987	766,869	380,992	385,877
44. North Wales	1,959,673	94,836	5,896	631	435,093	215,747	219,346

TABLE VII.—INHABITED HOUSES and POPULATION in 1871, of the COUNTIES in ENGLAND and WALES, and NUMBER

COUNTIES.	INCLUDING REPRESENTED CITIES AND BOROUGHES.						EXCLUDING REPRESENTED CITIES			
	Inhabited Houses.	POPULATION.			Total No. of Members returned.	No. of Electors.	Inhabited Houses.	POPULATION.		
		Persons.	Males.	Females.				Persons.	Males.	Females.
ENGLAND AND WALES	4,259,117	22,712,266	11,058,934	11,653,332	489	2,051,128	2,444,433	12,059,843	5,953,458	6,106,385
ENGLAND	4,069,783	21,495,131	10,454,334	11,040,797	459	1,938,216	2,277,648	11,270,415	5,561,591	5,708,824
WALES	249,334	1,217,135	604,600	612,535	30	112,912	166,785	789,428	391,867	397,561
ENGLAND.										
Bedfordshire	30,566	146,257	69,046	77,211	4	8,712	27,130	129,407	61,308	68,099
Berkshire	39,638	196,475	97,078	99,397	8	15,034	28,185	134,667	67,326	67,341
Buckinghamshire	37,257	175,879	86,059	89,820	8	14,512	25,513	120,296	59,233	61,063
Cambridgeshire	40,272	186,906	92,115	94,791	7†	14,168†	33,187	152,910	76,362	76,548
Cheshire	110,449	561,201	271,033	290,168	14	52,127	69,301	349,855	171,385	178,470
Cornwall	73,950	362,343	169,706	192,637	13	25,151	61,356	296,921	139,825	157,096
Cumberland	44,061	220,253	109,079	111,174	8	20,174	32,593	163,817	82,350	81,467
Derbyshire	78,309	379,394	190,657	188,737	8	29,548	65,656	318,013	160,775	157,238
Devonshire	105,200	601,374	285,248	316,126	17	46,025	78,935	393,461	188,147	205,314
Dorsetshire	39,410	195,537	95,616	99,921	10	14,004	29,495	143,478	71,323	72,155
Durham	114,705	685,089	353,117	331,972	13	59,216	70,077	375,210	197,305	177,905
Essex	92,356	466,436	233,903	232,533	10	24,737	85,029	426,863	213,844	213,019
Gloucestershire	101,474	534,640	252,593	282,047	13	58,360	53,021	251,713	125,184	126,529
Hampshire	98,283	544,684	275,393	269,291	16	43,765	59,343	319,867	165,572	154,295
Herefordshire	26,371	125,370	62,562	62,808	6	12,562	21,415	100,950	50,916	50,034
Hertfordshire	39,056	192,226	93,244	98,982	4	10,375	37,544	184,332	89,267	95,065
Huntingdonshire	14,032	63,708	31,381	32,327	3	4,625	12,207	55,167	27,327	27,840
Kent	151,344	848,294	417,506	430,788	21	71,241	91,387	479,995	233,327	246,668
Lancashire	530,496	2,819,495	1,358,387	1,461,108	32	267,201	223,481	1,161,581	564,171	597,410
Leicestershire	58,606	269,311	131,202	138,109	6	28,911	38,806	174,091	86,229	87,862
Lincolnshire	94,212	436,599	216,762	219,837	14	43,771	75,087	344,636	171,600	173,036
Middlesex	321,229	2,539,765	1,183,399	1,356,366	19†	217,404†	47,293	276,028	128,525	147,503
Monmouthshire	36,169	195,448	101,448	94,000	3	11,561	29,859	156,677	82,335	74,342
Norfolk	99,428	438,656	210,999	227,657	10	35,815	77,162	341,004	166,475	174,529
Northamptonshire	52,539	243,891	120,859	123,032	8	19,975	40,252	180,049	89,460	90,589
Northumberland	62,436	386,646	192,663	193,983	10	29,251	32,933	175,741	88,466	87,275
Nottinghamshire	68,419	319,758	154,407	165,351	10	34,481	37,030	171,685	84,539	87,146
Oxfordshire	37,849	177,975	87,466	90,509	9†	15,679†	27,295	125,591	62,678	62,913
Rutlandshire	4,766	22,073	11,038	11,035	2	2,054	4,766	22,073	11,038	11,035
Shropshire	50,804	248,111	123,472	124,639	10	22,785	38,674	190,096	95,542	94,554
Somersetshire	92,205	463,483	218,454	245,029	11	33,643	73,780	356,373	171,586	184,787
Staffordshire	167,614	858,326	431,814	426,512	19	100,707	64,204	321,784	161,247	160,537
Suffolk	76,501	348,869	171,166	177,703	9	22,692	62,612	284,273	140,873	143,400
Surrey	168,443	1,091,635	517,111	574,524	11	87,456	83,474	486,694	227,325	259,369
Sussex	75,385	417,456	199,532	217,924	15	36,716	38,368	199,696	101,390	98,306
Warwickshire	131,442	634,189	307,649	326,540	11	72,148	49,835	231,628	111,969	119,659
Westmorland	12,671	65,010	32,985	32,025	3	6,929	9,944	51,564	26,577	24,987
Wiltshire	54,874	267,177	126,828	130,349	15	23,945	33,736	152,637	75,184	77,453
Worcestershire	69,988	338,837	164,732	174,105	11	39,958	44,446	214,104	104,323	109,781
Yorkshire	507,040	2,436,355	1,206,625	1,229,730	38	260,798	263,237	1,255,488	629,283	626,205
WALES.										
Anglesey	12,170	51,040	24,400	26,640	2	5,068	8,962	37,368	18,085	19,283
Brecknockshire	12,647	59,901	29,928	29,973	2	4,562	10,830	51,335	25,661	25,674
Cardiganshire	16,420	73,441	33,396	40,045	2	6,314	14,005	62,167	28,446	33,721
Carmarthenshire	24,333	115,710	54,921	60,789	3	11,253	19,139	89,036	42,144	46,892
Carnarvonshire	23,298	106,121	51,874	54,247	2	8,732	17,197	78,581	39,287	39,294
Denbighshire	22,500	105,102	52,866	52,236	3	10,293	18,395	84,878	42,935	41,943
Flintshire	16,636	76,312	38,350	37,962	2	7,144	11,292	52,347	26,439	25,908
Glamorganshire	72,905	397,859	205,660	192,199	6	36,376	31,152	162,241	84,231	78,010
Merionethshire	10,006	46,598	23,261	23,337	1	3,300	10,006	46,598	23,261	23,337
Montgomeryshire	13,911	67,623	34,095	33,528	2	7,582	9,711	48,946	25,032	23,914
Pembrokeshire	19,583	91,998	42,782	49,216	3	9,219	12,657	57,436	26,726	30,710
Radnorshire	4,925	25,430	13,067	12,363	2	3,069	3,439	18,495	9,620	8,875

NOTE.—The Houses and Population of Represented Cities and Boroughs returned in each County represent in many cases, not only or more Counties. The Number of Members of each of these latter Cities and Boroughs

* This total (1,250,019 registered Electors) is exclusive of the 4,949 Electors for the University of

† These totals include the Members for the Universities of Cam-

WALES, including and excluding REPRESENTED CITIES and BOROUGHs, with the NUMBER of MEMBERS of REGISTERED ELECTORS.

AND BOROUGHs.		REPRESENTED CITIES AND BOROUGHs.							COUNTIES.
County Members re-returned.	No. of Electors.	Inhabited Houses.	POPULATION.			Members Returned by Cities, Boroughs, and Universities.	No. of Cities, Boroughs, and Universities.	No. of Electors.	
			Persons.	Males.	Females.				
187	801,109	1,814,684	10,652,423	5,105,476	5,546,947	302	201	*1,250,019	ENGLAND AND WALES.
172	739,932	1,732,135	10,224,716	4,892,743	5,331,973	287	187	1,198,284	ENGLAND.
15	61,177	82,549	427,707	212,733	214,974	15	14	51,735	WALES.
ENGLAND.									
2	6,590	3,376	16,850	7,738	9,112	2	1	2,122	Bedfordshire.
3	7,610	11,453	61,808	29,752	32,056	5	4	7,424	Berkshire.
3	7,559	11,744	55,583	26,826	28,757	5	4	6,953	Buckinghamshire.
3	10,147	7,085	33,996	15,753	18,243	4†	2	4,021†	Cambridgeshire.
6	23,289	41,148	211,346	99,648	111,698	8	5	28,838	Cheshire.
4	16,609	12,594	65,422	29,881	35,541	9	7	8,542	Cornwall.
4	12,717	11,468	56,436	26,729	29,707	4	3	7,457	Cumberland.
6	19,393	12,653	61,381	29,882	31,499	2	1	10,155	Derbyshire.
6	28,242	26,265	207,913	97,101	110,812	11	6	17,783	Devonshire.
3	7,309	9,915	52,059	24,293	27,766	7	6	6,695	Dorsetshire.
4	19,850	44,628	309,879	155,812	154,067	9	7	39,366	Durham.
6	19,516	7,327	39,573	20,059	19,514	4	3	5,221	Essex.
4	20,791	48,453	282,927	127,409	155,518	9	6	37,569	Gloucestershire.
5	19,297	38,940	224,817	109,821	114,996	11	8	24,468	Hampshire.
3	9,431	4,956	24,420	11,646	12,774	3	2	3,131	Herefordshire.
3	9,610	1,512	7,894	3,977	3,917	1	1	765	Hertfordshire.
2	3,704	1,825	8,541	4,054	4,487	1	1	921	Huntingdonshire.
6	32,171	59,957	368,299	184,179	184,120	15	9	39,070	Kent.
8	63,608	307,009	1,657,914	794,216	863,698	24	14	203,593	Lancashire.
4	14,514	19,800	95,220	44,973	50,247	2	1	14,397	Leicestershire.
6	29,239	19,125	91,963	45,162	46,801	8	5	14,532	Lincolnshire.
2	23,396	273,936	2,263,737	1,054,874	1,208,863	17†	8	194,008†	Middlesex.
2	7,764	6,310	38,771	19,113	19,658	1	1	3,797	Monmouthshire.
6	21,017	22,266	97,652	44,524	53,128	4	2	14,798	Norfolk.
4	11,569	12,287	63,842	31,399	32,443	4	2	8,406	Northamptonshire.
4	10,372	29,503	210,905	104,197	106,708	6	4	18,879	Northumberland.
4	10,266	31,389	148,073	69,868	78,205	6	3	24,215	Nottinghamshire.
3	7,476	10,554	52,384	24,788	27,596	6†	4	8,203†	Oxfordshire.
2	2,054	Rutlandshire.
4	13,585	12,130	58,015	27,930	30,085	6	4	9,200	Shropshire.
6	25,115	18,425	107,110	46,868	60,242	5	3	8,528	Somersetshire.
6	28,849	103,410	536,542	270,567	265,975	13	8	71,858	Staffordshire.
4	15,426	13,889	64,596	30,293	34,303	5	3	7,266	Suffolk.
6	31,171	84,969	604,941	289,786	315,155	5	3	56,285	Surrey.
4	13,803	37,017	217,760	98,142	119,618	11	8	22,913	Sussex.
4	16,392	81,607	402,561	195,680	206,881	7	3	55,756	Warwickshire.
2	5,070	2,727	13,446	6,408	7,038	1	1	1,859	Westmorland.
4	10,697	21,138	104,540	51,644	52,896	11	9	13,248	Wiltshire.
4	16,879	25,542	124,733	60,409	64,324	7	6	23,079	Worcestershire.
10	87,835	243,803	1,180,867	577,342	603,525	28	19	172,963	Yorkshire.
WALES.									
1	3,295	3,208	13,672	6,315	7,357	1	1	1,773	Anglesey.
1	3,754	1,817	8,566	4,267	4,299	1	1	808	Brecknockshire.
1	4,526	2,415	11,274	4,950	6,324	1	1	1,788	Cardiganshire.
2	7,724	5,194	26,674	12,777	13,897	1	1	3,529	Carmarthenshire.
1	5,554	6,101	27,540	12,587	14,953	1	1	3,178	Carnarvonshire.
2	7,452	4,105	20,224	9,931	10,293	1	1	2,841	Denbighshire.
1	3,935	5,344	23,965	11,911	12,054	1	1	3,208	Flintshire.
2	10,107	41,753	235,618	121,429	114,189	4	3	26,269	Glamorganshire.
1	3,300	Merionethshire.
1	4,790	4,200	18,677	9,063	9,614	1	1	2,792	Montgomeryshire.
1	4,545	6,926	34,562	16,056	18,506	2	2	4,674	Pembrokeshire.
1	2,194	1,486	6,935	3,447	3,488	1	1	875	Radnorshire.

the Cities and Boroughs which are entirely within such County, but also parts of other Cities and Boroughs which extend into two is returned in that County in which the greater part of the City or Borough is situate. Cambridge, the 1,367 Electors for the University of London, and the 3,786 Electors for the University of Oxford. bridge, London, and Oxford, but not the Electors of those Universities.

TABLE VIII.—POPULATION; NUMBER of ELECTORS and of MEMBERS RETURNED; VALUE of PROPERTY; NUMBER of HOUSES INHABITED, and ASSESSED to the HOUSE DUTY; and PROPORTION of MEN and WOMEN who SIGNED their MARRIAGE REGISTERS with MARKS—in the COUNTIES of ENGLAND and WALES.

COUNTIES.	POPULATION, 1871.			No. of Electors.*	No. of Members Returned.	Amount of Real Property Assessed to the Property and Income Tax (Schedule A.) for the year ending April 5, 1871.†	Amount of Gross Estimated Rental according to the Valuation Lists approved for 1871.‡	Total No. of Inhabited Houses in 1871.	No. of Houses Assessed to the House Duty (Value 50l. and upwards.) in Year ending April, 1871.‡	Proportion per Cent. of Men and Women Married in 1870 who Signed the Marriage Register with Marks.	
	Persons.	Males.	Females.							Men.	Women
ENGLAND & WALES	22,712,266	11,058,934	11,653,332	2,051,128	489	£ 124,814,412	£ 127,091,834	4,259,117	748,719	19·8	27·3
ENGLAND	21,495,131	10,454,334	11,040,797	1,938,216	459	119,943,378	121,677,861	4,069,783	732,855	19·3	26·3
WALES	1,217,135	604,600	612,535	112,912	30	4,871,034	5,413,993	249,334	15,864	29·6	44·6
ENGLAND.											
Bedford	146,257	69,016	77,211	8,712	4	800,799	730,027	30,506	3,018	32·5	25·6
Berks	196,475	97,078	99,397	15,034	8	1,241,802	1,250,620	39,638	6,575	21·2	15·1
Buckingham	175,879	86,059	89,820	14,512	8	1,161,086	1,122,197	37,257	3,434	25·2	24·3
Cambridge	186,906	92,115	94,791	14,168a	7a	1,412,586	1,267,939	40,272	3,966	28·4	25·0
Chester	561,201	271,033	290,168	52,127	14	2,758,311	2,987,187	110,449	14,306	19·3	30·0
Cornwall	362,343	169,706	192,637	25,151	13	1,342,783	1,344,105	73,950	3,315	23·9	29·3
Cumberland	220,253	109,079	111,174	20,174	8	1,167,007	1,236,929	44,061	2,927	15·0	26·1
Derby	379,394	190,657	188,737	29,548	8	1,707,650	1,838,713	78,309	5,213	20·5	26·0
Devon	601,374	285,248	316,126	46,025	17	3,202,687	3,023,264	105,200	17,891	17·0	19·4
Dorset	195,537	95,616	99,921	14,004	10	1,142,417	1,066,398	39,410	4,036	21·2	18·6
Durham	685,089	353,117	331,972	59,216	13	2,000,441	2,935,326	114,705	10,127	24·3	36·5
Essex	466,436	233,903	232,533	24,737	10	2,921,588	2,724,078	92,356	13,732	24·6	18·3
Gloucester	534,640	252,593	282,047	58,360	13	2,662,612	2,889,195	101,474	9,736	17·8	19·2
Hants	544,684	275,393	269,291	43,765	16	2,623,661	2,601,865	98,283	17,450	16·3	14·6
Hereford	125,370	62,562	62,808	12,562	6	1,030,623	980,537	26,371	2,692	26·4	22·6
Hertford	192,226	93,244	98,982	10,375	4	1,171,740	1,163,951	39,056	6,104	29·6	24·2
Huntingdon	63,708	31,381	32,327	4,625	3	491,502	480,919	14,032	1,132	28·3	23·1
Kent	848,294	417,506	430,788	71,241	21	5,191,261	4,900,993	151,344	38,867	15·0	15·6
Lancaster	2,819,495	1,358,387	1,461,108	267,201	32	12,888,601	13,753,783	530,490	69,366	20·5	39·4
Leicester	269,311	131,202	138,109	28,911	6	1,633,314	1,542,089	58,606	4,925	21·0	27·1
Lincoln	436,599	216,762	219,837	43,771	14	3,747,573	3,260,946	94,212	7,420	17·7	17·2
Middlesex	2,539,765	1,183,399	1,356,366	217,404a	19a	19,438,468	20,175,382	321,229	223,840	9·4	14·8
Monmouth	195,448	101,448	94,000	11,561	3	706,699	854,224	36,169	3,110	36·7	44·4
Norfolk	438,656	210,999	227,657	35,815	10	2,877,096	2,693,076	99,428	7,750	29·5	23·6
Northampton	243,891	120,859	123,032	19,975	8	1,613,556	1,645,144	52,539	4,536	20·0	22·0
Northumberland	386,646	192,663	193,983	29,251	10	1,913,899	2,164,756	62,436	8,226	13·1	23·2
Nottingham	319,758	154,467	165,291	34,481	10	1,630,974	1,621,273	68,419	6,056	22·2	31·0
Oxford	177,975	87,466	90,509	15,679a	9a	1,214,470	1,137,723	37,849	4,569	19·6	15·0
Rutland	22,073	11,038	11,035	2,054	2	198,654	183,968	4,766	458	14·5	10·9
Salop	248,111	123,472	124,639	22,785	10	1,628,046	1,592,285	50,804	5,083	25·5	26·8
Somerset	463,483	218,454	245,029	33,643	11	3,327,882	2,940,434	92,205	20,876	22·3	21·3
Stafford	858,326	431,814	426,512	100,707	19	3,233,029	3,646,969	167,614	15,095	36·0	44·1
Suffolk	348,869	171,166	177,703	22,692	9	2,142,769	1,988,197	76,501	6,632	31·0	22·2
Surrey	1,091,635	517,111	574,524	87,456	11	6,196,889	6,575,147	168,443	81,713	9·2	12·3
Sussex	417,456	199,532	217,924	36,716	15	2,728,538	2,534,847	75,385	19,966	16·8	13·0
Warwick	634,189	307,649	326,540	72,148	11	3,277,683	3,135,369	131,442	19,599	22·5	28·8
Westmorland	65,010	32,985	32,025	6,929	3	439,148	474,704	12,671	992	11·2	14·7
Wilts	257,177	126,828	130,349	23,945	15	1,675,323	1,693,871	54,874	4,717	21·3	19·3
Worcester	338,837	164,732	174,105	39,958	11	1,814,231	1,772,312	69,988	8,501	25·5	28·0
York	2,436,355	1,206,625	1,229,730	260,798	38	11,585,980	11,747,179	507,040	44,874	18·7	33·3
WALES.											
Anglesey	51,040	24,400	26,640	5,068	2	219,953	187,492	12,170	394	34·8	49·7
Brecon	59,901	29,928	29,973	4,562	2	274,942	271,879	12,647	636	35·3	43·3
Cardigan	73,441	33,396	40,045	6,314	2	256,078	226,042	16,420	525	17·7	47·3
Carmarthen	115,710	54,921	60,789	11,253	3	491,082	503,817	24,333	750	26·9	48·6
Carnarvon	106,121	51,874	54,247	8,732	2	355,157	401,750	23,298	1,632	23·6	40·6
Denbigh	105,102	52,866	52,236	10,293	3	495,163	505,167	22,500	1,438	34·0	41·0
Flint	76,312	38,350	37,962	7,144	2	350,393	378,275	16,636	1,100	39·2	37·9
Glamorgan	397,859	205,660	192,199	36,376	6	1,219,922	1,776,085	72,905	6,971	34·9	50·4
Merioneth	46,598	23,261	23,337	3,300	1	178,119	204,256	10,066	426	23·0	35·1
Montgomery	67,623	34,095	33,528	7,582	2	390,960	374,484	13,911	712	27·3	37·4
Pembroke	91,998	42,782	49,216	9,219	3	453,952	412,349	19,583	1,057	16·0	33·5
Radnor	25,430	13,067	12,363	3,069	2	185,313	172,397	4,925	223	29·5	25·3

* From Parliamentary Return No. 17, Session of 1872.

† Inland Revenue Return.

‡ From Parliamentary Return No. 443, Session of 1871.

§ From Parliamentary Return No. 384, Session of 1872.

|| From Registrar-General's Returns.

(a) The Members for the Universities of Oxford, Cambridge, and London are included in this Table, but not the Electors of those Universities.

TABLE IX.—INHABITED HOUSES and POPULATION in 1861 and 1871, of CITIES, MUNICIPAL BOROUGHs, PARLIAMENTARY BOROUGHs, LOCAL BOARD DISTRICTS, IMPROVEMENT COMMISSIONERS' DISTRICTS, LIGHTING COMMISSIONERS' DISTRICTS, PAVING COMMISSIONERS' DISTRICTS, and other PRINCIPAL TOWNS in ENGLAND and WALES.

The boundaries of the Municipal Boroughs of Burnley, Halifax, Hartlepool, Middlesborough, Stockton-on-Tees, and Sunderland have been extended since the Census of 1861.

The sixteen Boroughs of Barnsley, Barrow-in-Furness, Batley, Bootle-cum-Linacre, Darlington, Dudley, Dunstable, Glossop, Hedon, Huddersfield, Longton, Reigate, Rotherham, Ryde, St. Helens, and Southport have received Charters of Incorporation since 1861.

Most of the Local Board and other Districts mentioned in this Table were in 1861 returned as "Towns"; but the boundaries of such Towns were in many cases different from those since adopted for the Local Board Districts. Whenever possible, however, the population for 1861 is now stated within the same boundaries as the population for 1871.

Those Municipal Boroughs, Local Board Districts, Towns, &c., the houses and population of which in 1861 are not stated, were not then separately returned in the Census Abstracts, and the numbers for that year cannot now be ascertained.

As the "Towns" so designated in this Table have no recognized boundaries which are deemed suitable as a basis for a return of the population, the Superintendent Registrar of the District has in each case distinguished the houses which in his opinion may properly be considered within the limits of the town.

The Parliamentary Boundaries of the Boroughs distinguished thus (*) were extended by the Act 31 & 32 Vict., cap. 46.

The eleven Boroughs of Burnley, Chelsea, Darlington, Dewsbury, Gravesend, Hackney, Hartlepool, Middlesborough, Stalybridge, Stockton, and Wednesbury were constituted Parliamentary Boroughs by the Acts 30 & 31 Vict., cap. 102, and 31 & 32 Vict., cap. 46.

The thirteen Boroughs of Arundel, Ashburton, Beverley, Bridgwater, Dartmouth, Honiton, Lancaster, Lyme Regis, Reigate, Thetford, Farnham, Wells, and Yarmouth have been disfranchised since the Census of 1861.

The Parliamentary Boroughs distinguished thus (†) are constituent parts of "Districts of Boroughs" for the return of Members to Parliament, and are termed "Contributory Boroughs."

In reading the Table, "P.B." signifies Parliamentary Borough; "M.B.," Municipal Borough; "L.Bd.," Local Board District; "Impt.D.," Improvement Commissioners' District; "Light.D.," Lighting Commissioners' District; "Pavg.D.," Paving Commissioners' District.

By the Public Health Act of 1872, Municipal Boroughs, Local Government Districts, and Improvement Commissioners' Districts, whether incorporated or constituted before or after the passing of that Act, acquire the designation of "URBAN SANITARY DISTRICTS."

CITY, BOROUGH, DISTRICT, OR TOWN.	COUNTY.	LIMITS.	1861.		1871.	
			Inhabited Houses.	Persons.	Inhabited Houses.	Persons.
Aberavon * †	Glamorgan	M.B. & L.Bd.	531	2,916	684	3,574
Aberdare	Glamorgan	P.B.	1,423	7,754	2,275	11,906
Abergavenny	Monmouth	L.Bd.	6,508	36,112
Abersychan	Monmouth	Impt.D.	989	4,621	1,026	4,803
Aberystwith †	Cardigan	L.Bd.	2,816	14,569
Abingdon*	Berks	M.B., P.B., & L.Bd.	1,089	5,641	1,350	6,898
Accrington	Lancaster	M.B. & Pavg.D.	1,189	5,680	1,243	5,799
Acton	Middlesex	P.B.	1,362	6,571
Adpar †	Carm. & Cardigan	L.Bd.	3,265	17,688	4,401	21,788
Aldershot	Hants	L.Bd.	610	3,151	1,568	8,306
Alford	Lincoln	P.B.	358	1,473	350	1,423
Alfreton	Derby	L.Bd.	763	16,720	1,175	21,682
Allerton	Lancaster	Town	592	2,658	663	2,881
Allerton	Derby	L.Bd.	678	4,090	750	3,680
Allerton	Lancaster	L.Bd.	94	559	121	717
Allerton	York, W. R.	L.Bd.	433	2,014	596	2,906
Alnwick & Canongate	Northumberland	L.Bd.	913	6,206	958	6,218
Alton	Hants	L.Bd.	710	3,769	816	4,092
Altrincham	Chester	L.Bd.	1,240	6,628	1,679	8,478
Alvaston & Boulton	Derby	L.Bd.	162	782	181	851
Amlwch †	Anglesey	P.B.	825	3,207	783	2,968
Amphill	Bedford	Town	406	2,011	463	2,220
Andover	Hants	Pavg.D.	849	4,195
Appleby	Westmorland	M.B.	1,058	5,221	1,132	5,501
Arnold	Notts	P.B.	1,102	5,430	1,183	5,744
Arundel	Sussex	Impt.D.	369	1,989
Ashborne	Derby	L.Bd.	971	4,642	978	4,634
Ashburton	Devon	M.B.	528	2,498	546	2,956
Ashby-de-la-Zouch	Leicester	L.Bd.	472	2,120	462	2,083
Ashford	Kent	Town	458	2,335
Ashton-under-Lyne*	Lancaster & Chester	L.Bd.	1,224	6,337	1,429	7,302
Askern	York, W. R.	L.Bd.	1,311	6,950	1,699	8,458
Astley Abbots	Salop	M.B. & L.Bd.	6,647	34,886	6,678	31,984
Astley Bridge	Lancaster	P.B.	6,460	33,917	7,841	37,389
Aston Manor	Warwick	L.Bd.	84	379	94	457
Atherstone	Warwick	L.Bd.	137	668	142	662
Atherton	Lancaster	L.Bd.	925	4,559
Austonley	York, W. R.	L.Bd.	3,344	16,337	6,928	33,948
Awre	Gloucester	Town	864	3,877	826	3,667
Aylesbury*	Bucks	L.Bd.	1,222	5,907	1,481	7,531
Aylsham	Norfolk	L.Bd.	363	1,901	327	1,535
Bacup	Lancaster	L.Bd.	287	1,526	285	1,315
Baldon	York, W. R.	P.B.	5,718	27,090	6,106	28,760
Bakewell	Derby	L.Bd.	1,313	6,168	1,489	6,962
Bala	Merioneth	Town	524	2,388	509	2,346
Baldersby	York, N. R.	L.Bd.
Balsall	Worcester	L.Bd.
Bampton	Devon	L.Bd.	258	1,111
Banbury	Oxford	M.B.	791	4,059	826	4,122
	Oxford & Northampton	P.B. & L.Bd.	2,068	10,216	2,390	11,726

TABLE IX.—continued.

CITY, BOROUGH, DISTRICT, OR TOWN.	COUNTY.	LIMITS.	1861.		1871.	
			Inhabited Houses.	Persons.	Inhabited Houses.	Persons.
Bangor* †	Carnarvon	P.B. L.Bd.	1,331	6,738	2,129	9,859
Barking	Essex	Town	1,059	5,076	1,118	5,766
Barkisland	York, W. R.	L.Bd.	426	2,003	436	2,056
Barnard Castle	Durham	L.Bd.	757	4,178	800	4,306
Barnet	Herts & Middlesex	L.Bd.	698	3,720
Barnsley	York, W. R.	M.B. & L.Bd.	3,565	17,890	4,595	23,021
Barnstaple*	Devon	M.B. P.B.	2,186	10,743	2,318	11,659
Barrow-in-Furness	Lancaster	Imp't.D.	1,624	8,127	2,349	11,813
Barton, Eccles, Winton, & Mouton	Lancaster	M.B. & L.Bd.	1,717	8,918
Barton-upon-Humber	Lancaster	L.Bd.	2,788	14,216	2,728	18,245
Barton St. Mary	Gloucester	L.Bd.	888	3,797	3,773	18,915
Barton St. Michael	Gloucester	L.Bd.	1,023	4,332
Basford	Notts	L.Bd.	1,403	6,341
Basingstoke	Hants	L.Bd.	2,489	12,185	483	2,575
Baslow & Bubnell	Derby	M.B.	945	4,654	2,708	13,038
Bath*	Somerset	L.Bd.	191	903	1,164	5,574
Batley	York, W. R.	M.B.	8,017	52,528	8,332	52,557
Battle	Sussex	P.B. L.Bd.	8,579	53,704
Beaconsfield	Bucks	L.Bd.	8,018	52,533	8,336	52,582
Beaumaris †	Anglesey	M.E. & L.Bd.	2,956	14,173	4,371	20,871
Beaumaris District of Boroughs*	Anglesey	L.Bd.	583	3,293	614	3,495
Bebington, Higher	Chester	M.B. & P.B.	342	1,662	333	1,524
Bebington, Lower	Chester	P.B.	541	2,558	490	2,291
Beccles	Suffolk	P.B.	2,942	13,275	3,208	13,672
Bedford	Bedford	L.Bd.	336	2,086	483	3,172
Bedford	Lancaster	L.Bd.	465	2,485	615	3,768
Bedlingtonshire	Northumberland	M.B.	984	4,266	1,097	4,844
Bedworth	Warwick	M.B., P.B., & L.Bd.	2,752	13,413	3,376	16,850
Belper	Derby	L.Bd.	1,323	6,558	1,410	6,610
Benfieldside	Durham	L.Bd.	1,490	8,328	2,648	13,494
Berkhampstead	Hertford	Town	888	3,968	757	3,405
Berwick-upon-Tweed	Northumberland	Town	1,976	9,509	1,836	8,527
Bethesda	Carnarvon	L.Bd.	728	4,026	825	4,432
Beverley	York, E. R.	Town	738	3,631	857	4,083
Bewdley*	Worcester	M.B., P.B., & L.Bd.	1,883	13,265	2,102	13,282
Bicester King's End	Oxford	L.Bd.	1,451	6,297
Bicester Market End	Oxford	M.B. & L.Bd.	2,156	9,654	2,380	10,218
Bideford	Devon	M.B.	686	2,905	710	3,021
Bierley, North	York, W. R.	P.B.	1,598	7,084	1,717	7,614
Biggleswade	Bedford	L.Bd.	444	1,967
Bilbrough	York, W. R.	L.Bd.	64	338	70	310
Bilston	Stafford	L.Bd.	593	2,711	614	3,018
Bingley	York, W. R.	M.B. & L.Bd.	1,188	5,742	1,355	6,969
Bingley	York, W. R.	L.Bd.	2,663	12,500	3,043	14,433
Birkdale	Lancaster	Town	838	4,027	911	4,244
Birkenhead	Chester	L.Bd.	49	216	44	207
Birkenshaw	York, W. R.	Imp't.D.	4,634	24,364	4,681	24,188
Birmingham	Warwick	L.Bd.	1,931	9,062
Birstal	York, W. R.	Imp't.D.	2,828	13,254	1,423	6,890
Bishop Auckland	Durham	L.Bd.	237	1,286	609	3,375
Bishop Stortford	Hertford	P.B.	7,189	51,619	10,243	65,971
Bisley	Gloucester	Imp't.D.	4,885	37,796	6,761	45,418
Blackburn*	Lancaster	L.Bd.	590	2,833
Blackpool	Lancaster	M.B. & P.B.	59,060	296,076	68,532	343,787
Blaenavon	Monmouth	L.Bd.	1,283	6,044
Blandford	Dorset	L.Bd.	1,283	6,044
Blandford Forum	Dorset	L.Bd.	1,186	6,480	1,624	8,736
Blaydon-on-Tyne	Durham	L.Bd.	1,049	5,390	1,247	6,250
Blyth, South	Northumberland	L.Bd.	1,166	4,692	1,150	4,985
Bodmin	Cornwall	M.B. & Imp't.D.	11,306	63,126	14,690	76,339
Bognor	Sussex	P.B.	16,046	82,928
Bollington	Chester	L.Bd.	684	3,506	1,302	6,100
Bolton*	Lancaster	L.Bd.	1,709	9,736
Bolton	York, W. R.	M.B.	296	1,521	285	1,536
Bonsall	Derby	L.Bd.	723	3,857	767	4,011
Bootle-cum-Linacre	Lancaster	L.Bd.	524	2,969
Boston	Lincoln	L.Bd.	515	2,901	535	2,918
Bourn	Lincoln	M.B.	794	4,466	787	4,672
Bournemouth	Hants	P.B.	1,191	6,381	1,191	6,758
Bowdon	Chester	L.Bd.	487	2,523	524	2,811
Bowness	Westmorland	L.Bd.	772	3,845	775	3,668
Brackley	Northampton	M.B. & L.Bd.	13,129	70,395	16,286	82,853
Bradford	Lancaster	P.B.	18,249	92,658
Bradford	York, W. R.	L.Bd.	216	937	272	1,271
Bradford	Derby	L.Bd.	305	1,290	292	1,246
Bradford	Lancaster	M.B. & L.Bd.	1,048	6,414	2,519	16,247
Bradford	York, W. R.	M.B.	3,210	14,712	3,247	14,526
Bourn	Lincoln	P.B.	3,901	17,893	4,096	18,279
Bourn	Lincoln	L.Bd.	3,288	14,801
Bourn	Lincoln	Town	616	3,066	666	3,098
Bournemouth	Hants	Imp't.D.	723	5,906
Bowdon	Chester	L.Bd.	301	1,827	398	2,262
Bowness	Westmorland	L.Bd.	261	1,415
Brackley	Northampton	Town	497	2,239	490	2,154
Bradford	Lancaster	L.Bd.	707	3,523	1,442	7,168
Bradford	York, W. R.	M.B., P.B., & L.Bd.	22,518	106,218	29,408	145,830

TABLE IX.—continued.

CITY, BOROUGH, DISTRICT, or TOWN.	COUNTY.	LIMITS.	1861.		1871.	
			Inhabited Houses.	Persons.	Inhabited Houses.	Persons.
Bradford-on-Avon	Wilts	Impt.D.	1,036	4,291	1,159	4,871
Braintree	Essex	L.Bd.	1,051	4,620	1,142	4,790
Brampton	Cumberland	Town	514	2,379	503	2,617
Brandon	Suffolk & Norfolk	Town	512	2,203	491	2,116
Brecknock	Brecknock	M.B.	1,133	5,235	1,174	5,845
		P.B.	1,227	5,639	1,276	6,308
		L.Bd.	1,155	5,356	1,195	5,977
Bredbury	Chester	L.Bd.	676	3,408	759	3,596
Brentford	Middlesex	Town	1,902	9,521	2,142	11,091
Brentwood	Essex	Town	533	3,093	650	3,737
Bretton, Monk	York, W. R.	L.Bd.	407	1,918	453	2,090
Bridgend	Glamorgan	L.Bd.	712	3,539
		M.B.	1,270	6,240	1,253	5,876
Bridgnorth	Salop	P.B.	1,570	7,699	1,565	7,317
		L.Bd.	1,188	5,727	1,175	5,320
Bridgwater	Somerset	M.B.	2,123	11,320	2,393	12,059
Bridlington	York, E. R.	L.Bd.	1,363	5,775	1,403	6,203
Bridport	Dorset	M.B., P.B., & L.Bd.	1,581	7,719	1,555	7,670
Brierfield	Lancaster	L.Bd.	654	3,115
Brierly Hill	Stafford	L.Bd.	2,060	10,755	2,170	11,046
Brigg	Lincoln	L.Bd.	654	3,138	481	2,264
Brighouse	York, W. R.	L.Bd.	1,337	6,370
Brighton *	Sussex	M.B. & L.Bd.	12,727	77,693	14,438	90,011
		P.B.	13,983	87,317	16,284	103,758
Bristol	Gloucester & Somerset	M.B., P.B., & L.Bd.	23,590	154,093	27,536	182,552
Briton Ferry	Glamorgan	L.Bd.	627	3,781	834	4,803
Brixham, Lower	Devon	L.Bd.	928	4,390	1,018	4,941
Bromley	Kent	L.Bd.	1,090	5,505	1,946	10,674
Bromsgrove	Worcester	Impt.D.	1,148	5,262	1,407	6,967
Bromwich, West	Stafford	Impt.D.	8,109	41,795	9,233	47,918
Broughton	Lincoln	L.Bd.	285	1,280	273	1,205
Brynmawr	Brecknock	L.Bd.	1,226	5,739
		M.B.	818	3,849	810	3,703
Buckingham	Bucks	P.B.	1,706	7,626	1,715	7,545
Buersill	Lancaster	L.Bd.	1,398	6,347
Buglawton	Chester	L.Bd.	411	2,014	362	1,629
Builth	Brecknock	L.Bd.	234	1,059
Bulkington	Warwick	L.Bd.	450	1,858	414	1,653
Bungay	Suffolk	Town	818	3,503
Burley	York, W. R.	L.Bd.	417	2,136	474	2,271
Burnham	Somerset	L.Bd.	326	1,585
Burnley	Lancaster	M.B. & Impt.D.	5,085	28,700	8,040	40,858
		P.B.	8,804	44,320
Burslem	Stafford	L.Bd.	4,245	21,601	4,781	25,562
Burton-upon-Trent	Stafford	L.Bd.	2,599	13,696	4,037	20,378
		P.B.	7,257	37,563	8,279	41,344
Bury	Lancaster	Impt.D.	7,832	38,596
Bury St. Edmund's	Suffolk	M.B., P.B., & L.Bd.	2,852	13,318	3,133	14,928
Buxton	Derby	L.Bd.	621	3,717
Caergwyle †	Flint	P.B.	179	844	188	860
Caerwys †	Flint	P.B.	150	637	152	614
		M.B.	501	2,494	528	2,468
Calne	Wilts	P.B.	1,105	5,179	1,164	5,315
		L.Bd.	721	3,333
Calverley	York, W. R.	L.Bd.	711	3,195
Camborne	Cornwall	Town	1,415	7,208	1,637	7,757
Cambridge *	Cambridge	M.B. & Impt.D.	5,388	26,361	6,251	30,078
		P.B.	7,085	33,996
Canterbury	Kent	M.B., P.B., & L.Bd.	3,908	21,324	4,170	20,962
Canton	Glamorgan	L.Bd.	1,269	7,061
Cardiff * †	Glamorgan	M.B. & L.Bd.	4,606	32,954	5,339	39,536
		P.B.	8,158	56,911
Cardiff District of Boroughs *	Glamorgan	P.B.	5,152	35,541	8,852	60,084
Cardigan * †	Cardigan & Pembroke	M.B.	900	3,543	923	3,461
		P.B.	1,349	4,939
Cardigan District of Boroughs *	Card., Carm., & Pemb.	P.B.	2,580	11,646	3,309	14,485
Carlisle	Cumberland	M.B., P.B., & L.Bd.	5,140	29,417	6,065	31,049
Carmarthen †	Carmarthen	M.B., P.B., & L.Bd.	1,768	9,993	1,984	10,488
Carmarthen District of Boroughs *	Carmarthen	P.B.	3,963	21,439	4,967	25,769
Carnarvon †	Carnarvon	M.B., P.B., & L.Bd.	1,820	8,512	1,975	9,449
Carnarvon District of Boroughs *	Carnarvon	P.B.	4,929	22,907	6,101	27,540
Cartworth	York, W. R.	L.Bd.	385	1,930
Castle Donington	Leicester	Town	561	2,291	529	2,154
Castleford	York, W. R.	L.Bd.	813	3,876	1,271	6,268
Cefnlllys †	Radnor	P.B.	6	39	5	40
Chard	Somerset	M.B.	446	2,276	487	2,409
Charlton Kings	Gloucester	L.Bd.	741	3,443	807	3,680
Chatham *	Kent	P.B.	5,185	36,177	7,286	45,792
Chatham, Extra	Kent	L.Bd.	3,689	23,936	4,288	26,184
Cheadle	Stafford	Town	701	3,191	645	2,929
Chelmsford	Essex	L.Bd.	1,750	8,407	1,905	9,318
Chelsea	Middlesex	P.B.	24,565	174,280	35,020	258,050
		P.B.	8,321	44,519
Cheltenham *	Gloucester	Impt.D.	7,012	39,693	7,825	41,923
Chepstow	Monmouth	L.Bd.	651	3,455	625	3,347
Chertsey	Surrey	Light.D.	578	2,910	643	3,146

TABLE IX.—continued.

CITY, BOROUGH, DISTRICT, or TOWN.	COUNTY.	LIMITS.	1861.		1871.	
			Inhabited Houses.	Persons.	Inhabited Houses.	Persons.
Chesham	Bucks	Light.D.	477	2,208	489	2,244
Cheshunt	Herts	L.Bd.	1,346	6,592	1,573	7,518
Chester *	Chester	M.B.	5,971	31,110	6,731	35,257
	Chester & Flint	P.B.			7,355	38,390
Chesterfield	Derby	M.B. & L.Bd.	1,909	9,836	2,228	11,427
Chester-le-Street	Durham	Town	518	2,550	494	2,450
Chichester *	Sussex	M.B.	1,691	8,059	1,580	7,825
		P.B.			1,868	9,054
Chilvers Coton	Warwick	L.Bd.	624	2,761	620	2,658
Chippenham	Wilts	M.B.	1,345	7,075	290	1,387
		P.B.			1,390	6,875
Chipping Norton	Oxford	L.Bd.	633	3,137	837	3,936
		M.B.			764	3,641
Chipping Wycombe [Borough]	Bucks	M.B.	1,703	8,373	977	4,811
		P.B.			2,173	10,492
Chipping Wycombe [Parish]	Bucks	L.Bd.	877	4,152	1,196	5,681
		L.Bd.			826	4,221
Chiswick	Middlesex	Impt.D.	1,223	6,505	1,489	8,598
Chorley	Chester	L.Bd.	269	1,643
Chorley	Lancaster	L.Bd.	2,748	15,013	3,268	16,864
Christchurch	Hants	P.B.	1,832	9,368	2,699	15,415
Christchurch	Monmouth	L.Bd.	472	2,412
Church	Lancaster	Town	873	4,753	918	4,450
Cirencester *	Gloucester	P.B.	1,300	6,336	1,599	7,681
		Impt.D.			980	4,685
Clay Cross	Derby	Town	591	3,501	885	4,802
Clayton	York, W. R.	L.Bd.	789	4,074
Clayton-le-Moors	Lancaster	L.Bd.	902	4,682	1,101	5,390
Clayton, West	York, W. R.	L.Bd.	324	1,532	330	1,531
Cleator Moor	Cumberland	L.Bd.	817	5,529
Cleckheaton	York, W. R.	L.Bd.	999	4,721	1,407	6,583
Clevedon	Somerset	L.Bd.	463	2,941	693	4,039
Cliffe	Sussex	Impt.D.	290	1,568	316	1,600
Clitheroe	Lancaster	M.B. & L.Bd.	1,433	7,000	1,664	8,208
		P.B.			2,247	11,786
Cockermouth	Cumberland	P.B.	1,543	7,057	1,563	6,936
		L.Bd.			1,160	5,115
Coggeshall	Essex	Town	714	3,166	680	2,916
Colchester	Essex	M.B., P.B., & L.Bd.	4,447	23,809	4,890	26,343
Colne	Lancaster	Town	1,357	6,315	1,574	7,335
Congleton	Chester	M.B.	2,620	12,344	2,559	11,344
Consett	Durham	L.Bd.	989	5,961
Conway †	Carnarvon	P.B.	496	2,523	583	2,620
Cornholme	York, W. R., & Lancaster	L.Bd.	453	2,186
Cottingham	York, E. R.	L.Bd.	693	3,131	872	4,010
Coventry *	Warwick	M.B. & L.Bd.	8,991	40,936	8,535	37,670
		P.B.			9,154	41,348
Cowbridge †	Glamorgan	P.B.	235	1,094	247	1,134
Cowes, East	Hants (I. of W.)	L.Bd.	392	2,058
Cowes, West	Hants (I. of W.)	L.Bd.	1,015	5,482	1,123	5,730
Cowpen	Northumberland	L.Bd.	1,268	6,464
Cramlington	Northumberland	L.Bd.	675	3,301	775	4,167
Crediton	Devon	Impt.D.	923	4,048	953	4,222
Crewe	Chester	L.Bd.	1,473	8,159	3,457	17,810
Crewkerne	Somerset	Town	725	3,566	747	3,557
Criccieth * †	Carnarvon	P.B.	132	498	209	812
Cricklade	Wilts & Gloucester	P.B.	7,676	36,893	8,644	43,622
Crompton	Lancaster	L.Bd.	1,460	7,032	1,572	7,302
Crosby, Great	Lancaster	L.Bd.	520	2,804
Croston	Lancaster	L.Bd.	346	1,790	326	1,518
Crowland	Lincoln	Town	554	2,413	584	2,459
Crowle	Lincoln & York, W. R.	L.Bd.	751	3,182	852	3,813
Croydon	Surrey	L.Bd.	5,338	30,240	9,873	55,652
Crumpsall	Lancaster	L.Bd.	714	4,285	844	5,342
Cuckfield	Sussex	L.Bd.	205	932
Cullompton	Devon	Town	520	2,205	629	2,205
Cumberworth & Cumberworth Half	York, W. R.	L.Bd.	298	1,461
Cwmdu	Glamorgan	L.Bd.	797	4,154	1,068	5,836
Darlaston	Stafford	L.Bd.	2,514	12,884	2,867	14,416
Darley, North	Derby	L.Bd.	314	1,574	337	1,557
Darley, South	Derby	L.Bd.	137	582	138	605
Darlington	Durham	M.B., P.B., & L.Bd.	2,685	15,789	4,631	27,729
Dartford	Kent	L.Bd.	1,258	6,597	1,600	8,298
Dartmouth	Devon	M.B. & L.Bd.	825	4,444	831	5,338
Darton	York, W. R.	L.Bd.	910	4,592	1,104	5,197
Darwen, Over	Lancaster	L.Bd.	2,925	16,492	4,225	21,278
Daventry	Northampton	M.B.	892	4,124	894	4,051
		Impt.D.			807	3,686
Dawdon	Durham	L.Bd.	833	6,137	1,137	7,132
Dawlish	Devon	L.Bd.	680	3,505	701	3,622
Deal	Kent	M.B. & Pavg.D.	1,589	7,531	1,727	8,069
Denbigh * †	Denbigh	M.B. & P.B.	1,261	5,946	1,362	6,323
Denbigh District of Boroughs *	Denbigh	P.B.	3,689	17,888	4,105	20,224
Denby	York, W. R.	L.Bd.	375	1,813	343	1,637
Denholme Gate	York, W. R.	L.Bd.	726	3,469
Denton	Lancaster	L.Bd.	675	3,335	1,035	5,117

TABLE IX.—continued.

CITY, BOROUGH, DISTRICT, or TOWN.	COUNTY.	LIMITS.	1861.		1871.	
			Inhabited Houses.	Persons.	Inhabited Houses.	Persons.
Derby *	Derby	M.B. & L.Bd.	8,981	43,091	10,306	49,810
Dereham	Norfolk	P.B.	702	3,070	12,653	61,381
Devizes.	Wilts	M.B., P.B., & L.Bd.	1,336	6,638	795	3,689
Devonport	Devon	M.B. & L.Bd.	4,189	50,440	1,352	6,839
Dewsbury	York, W. R.	P.B.	5,434	64,783	4,269	49,449
Diss	Norfolk	M.B. & L.Bd.	3,639	18,148	5,609	64,034
Dodworth	York, W. R.	P.B.	4,999	24,764
Dolgelly	Merioneth	L.Bd.	785	3,710	11,195	54,940
Doncaster	York, W. R.	L.Bd.	435	2,117	828	3,851
Dorchester	Dorset	L.Bd.	546	2,217	543	2,747
Dorking	Surrey	M.B. & L.Bd.	3,594	16,406	567	2,357
Dover	Kent	M.B., P.B., & L.Bd.	1,030	6,823	4,092	18,768
Downham Market	Norfolk	Light.D.	785	4,061	1,091	6,915
Drayton, Market	Salop	M.B., P.B., & L.Bd.	3,991	25,325	4,444	28,506
Dre-den	Stafford	Impt.D.	567	2,458	577	2,752
Driffeld, Great	York, E. R.	Town	803	3,661	872	4,039
Drighlington	York, W. R.	L.Bd.	568	2,805
Droitwich *	Worcester	Town	967	4,405	1,132	5,067
Dronfield	Derby	L.Bd.	835	4,274	939	4,388
Droylsden	Lancaster	M.B.	663	3,124	719	3,504
Dudley *	Worcester & Stafford	P.B.	1,504	7,086	1,931	9,510
Dukinfield	Chester	L.Bd.	509	2,475
Dunstable	Bedford	L.Bd.	1,163	5,980	1,410	6,768
Durham *	Durham	M.B. & L.Bd.	8,710	44,951	8,556	43,782
Dursley	Gloucester	P.B.	8,714	44,975	15,985	82,249
Dwygyfylchi	Carnarvon	L.Bd.	3,086	15,024	3,012	14,085
Ealing	Middlesex	M.B. & L.Bd.	884	4,470	947	4,558
Eastbourne	Sussex	M.B. & L.Bd.	2,007	14,088	2,349	14,406
East Cowes	Hants	P.B.	550	2,477	2,431	14,833
East Moulsey	Surrey	Town	272	1,396	517	2,413
East Retford	Notts	L.Bd.	353	1,623
East Vale	Stafford	L.Bd.	1,704	9,959
Eccleshill	York, W. R.	L.Bd.	1,005	5,795	1,736	10,361
Edmonton	Middlesex	L.Bd.	392	2,058
Egremont	Cumberland	L.Bd.	287	1,568	475	2,409
Elland	York, W. R.	M.B. & L.Bd.	648	2,982	688	3,194
Ellesmere	Salop	P.B.	10,362	47,330	10,767	49,257
Ely	Cambridge	L.Bd.	273	1,409
Emley	York, W. R.	L.Bd.	1,038	4,482	1,250	5,622
Enfield	Middlesex	L.Bd.	2,079	10,930	2,539	13,860
Epsom	Surrey	Town	505	2,511	484	2,377
Eton	Bucks	L.Bd.	760	3,643	1,379	6,432
Evesham	Worcester	L.Bd.	413	2,114	390	2,013
Exeter *	Devon	L.Bd.	1,559	7,428	1,751	8,166
Exmouth	Devon	L.Bd.	312	1,441	286	1,275
Eye	Suffolk	L.Bd.	2,310	12,424	2,893	16,054
Fairsworth	Lancaster	L.Bd.	831	4,890	1,052	6,276
Fairfield	Derby	L.Bd.	537	2,840	523	2,806
Fakenham	Norfolk	L.Bd.	967	4,680	1,001	4,888
Falmouth (Borough)	Cornwall	M.B. & L.Bd.	5,381	33,738	5,868	34,650
Falmouth (Parish)	Cornwall	P.B.	6,854	41,749	7,490	44,226
Falmouth & Penryn *	Cornwall	L.Bd.	1,106	5,228	1,182	5,614
Fareham	Hants	M.B.	489	2,430	500	2,396
Faringdon	Berks	P.B.	1,405	7,038	1,450	6,721
Farnham	Surrey	M.B. & L.Bd.
Farnley Tyas	York, W. R.	Light.D.
Farnworth	Lancaster	L.Bd.	1,720	8,720	2,503	13,550
Farsley	York, W. R.	L.Bd.	858	3,829
Faversham	Kent	M.B.	1,119	5,858	1,437	7,198
Felling	Durham	Pavg.D.	1,463	7,319
Fenton	Stafford	L.Bd.	927	6,244
Filey	York, E. R. & N. R.	L.Bd.	1,573	7,882	2,063	10,299
Finsbury *	Middlesex	L.Bd.	429	1,881	495	2,267
Fishguard †	Pembroke	P.B.	44,410	387,278	51,318	452,484
Fleetwood	Lancaster	L.Bd.	428	1,593	404	1,581
Flint * †	Flint	L.Bd.	546	3,834	769	4,428
Flint District of Boroughs *	Flint	M.B. & L.Bd.	768	3,428	905	4,269
Flockton	York, W. R.	P.B.	4,188	18,845	5,148	22,989
Folkestone	Kent	L.Bd.	238	1,090	235	1,116
Frome	Somerset	M.B.	1,639	9,434	2,207	12,698
Fulstone	York, W. R.	P.B.	2,066	9,522	2,121	9,753
Fulwood	Lancaster	L.Bd.	1,928	8,957
		L.Bd.	172	2,313	407	2,052
		L.Bd.	226	3,079

TABLE IX.—*continued.*

CITY, BOROUGH, DISTRICT, or TOWN.	COUNTY.	LIMITS.	1861.		1871.	
			Inhabited Houses.	Persons.	Inhabited Houses.	Persons.
Gainsborough	Lincoln	L.Bd.	1,403	6,320	1,682	7,564
Garston	Lancaster	L.Bd.	763	4,720	1,256	7,840
Gateshead	Durham	M.B., P.B., & L.Bd.	4,391	33,587	6,386	48,627
Glastonbury	Somerset	M.B. & L.Bd.	691	3,496	763	3,668
Glossop	Derby	M.B. & L.Bd.	3,548	17,046
Gloucester*	Gloucester	M.B. & L.Bd.	2,854	16,512	3,093	18,341
		P.B.			5,700	31,844
Godalming	Surrey	M.B.	491	2,321	500	2,444
Godmanchester	Hunts	Impt.D.	432	2,128
Godalming	Hunts	M.B. & L.Bd.	544	2,438	565	2,363
Golcar	York, W. R.	L.Bd.	1,019	5,110	1,231	6,033
Gonerby, Little	Lincoln	L.Bd.	567	2,561
Goole	York, W. R.	Town	1,168	5,850	1,531	7,680
Gorleston and South Town	Suffolk	L.Bd.	973	4,472	1,437	6,653
Gorton	Lancaster	L.Bd.	1,813	9,897	4,387	21,616
Gosport	Hants	L.Bd.	1,429	7,789	1,248	7,366
Grantham	Lincoln	M.B. & L.Bd.	940	4,954	971	5,028
		P.B.	2,254	11,121	2,685	13,250
		M.B.	3,062	18,782	3,485	21,265
		P.B.	4,667	27,493
		Impt.D.	3,462	21,146
Gravesend	Kent	Impt.D.	1,036	4,291	1,159	4,871
Great Bradford	Wilts	L.Bd.	520	2,864
Great Crosby	Lancaster	L.Bd.	1,132	5,067
Great Driffield	York, E. R.	Town	967	4,405	4,038	20,244
Great Grimsby	Lincoln	M.B. & L.Bd.	2,285	11,067	5,402	26,982
		P.B.	3,161	15,060	994	4,907
Great Harwood	Lancaster	L.Bd.	782	4,070	853	5,693
Great Malvern	Worcester	L.Bd.	709	4,484	1,355	6,627
Great Malvern	Bucks & Berks	P.B.	1,284	6,496	9,153	41,819
Great Marlow	Norfolk & Suffolk	M.B.	7,792	34,810	7,572	34,452
Great Yarmouth	Norfolk	L.Bd.	26,073	169,361
Greenwich*	Kent & Surrey	P.B.	19,365	139,436	880	4,114
Greetland	York, W. R.	L.Bd.	1,760	9,801
Grimsby, Great	Lincoln	M.B. & L.Bd.	2,285	11,067	4,038	20,244
		P.B.	3,161	15,060	5,402	26,982
		M.B. & L.Bd.	1,466	8,020	1,675	9,106
		P.B.			1,760	9,801
Guildford*.	Surrey	L.Bd.	834	4,084	991	5,202
Guisbrough	York, N. R.	L.Bd.	526	2,566	693	3,185
Guisley	York, W. R.	L.Bd.	92	449	80	386
Gunthwaite and Ingbirchworth	York, W. R.	L.Bd.
Hackney	Middlesex	P.B.	44,155	311,152	49,259	362,378
Hadleigh	Suffolk	L.Bd.	818	3,606	821	3,575
Halesowen	Worcester	Town	580	2,911	617	2,984
Halesworth	Suffolk	Town	551	2,521	549	2,437
Halifax*	York, W. R.	M.B., P.B., & L.Bd.	7,807	37,014	13,970	65,510
Halliwel	Lancaster	L.Bd.	1,132	5,953	1,712	8,706
Halstead	Essex	L.Bd.	1,314	5,707	1,326	5,783
Ham	Surrey	L.Bd.	201	1,239
Hampton Wick	Middlesex	L.Bd.	384	1,994	415	2,207
Hanley	Stafford	M.B. & L.Bd.	6,322	31,953	7,557	39,976
Harborne	Stafford	L.Bd.	704	3,617	970	5,105
Harborough, Market	Leicester	Town	476	2,302	505	2,362
Harrogate	York, W. R.	L.Bd.	920	4,737	1,248	6,843
Harrow-on-the-Hill	Middlesex	L.Bd.	797	4,997
Hartlepool	Durham	M.B. & L.Bd.	1,726	12,245	1,933	13,166
		P.B.	4,390	27,475	6,108	38,303
Hartlepool, West	Durham	Impt.D.	2,190	12,603	3,506	21,110
Harwich	Essex	M.B. & P.B.	811	5,070	949	6,079
		Pavg.D.	579	3,839	611	4,247
Harwood, Great	Lancaster	L.Bd.	994	4,907
Haslingden	Lancaster	Town	1,295	6,929	1,520	7,698
		M.B.	3,275	22,837	4,361	29,291
Hastings*	Sussex	P.B.	3,290	22,910	5,092	33,337
		L.Bd.	782	4,070	4,011	26,554
Havant	Hants	L.Bd.	480	2,470	507	2,634
Haverfordwest †	Pembroke	M.B. & P.B.	1,396	7,019	1,378	6,622
		Impt.D.	1,287	6,261
Haverfordwest District of Boroughs	Pembroke	P.B.	2,102	9,821	2,062	9,469
Haworth	York, W. R.	L.Bd.	656	2,884
Hay	Brecknock	L.Bd.	398	1,777
Hayle	Cornwall	L.Bd.	217	1,180
Heage	Derby	L.Bd.	475	2,286	464	2,195
Heanor	Derby	L.Bd.	846	4,084	1,024	4,888
Heath Town	Stafford	L.Bd.	1,096	5,268
Heaton	York, W. R.	L.Bd.	347	1,673	409	1,929
Hebden Bridge	York, W. R.	L.Bd.	900	3,894
Heckmondwike	York, W. R.	L.Bd.	1,317	6,344	1,679	8,300
Hedon	York, E. R.	M.B. & Impt.D.	213	975	231	996
		M.B.	752	3,843	770	3,797
Helston	Cornwall	P.B.	1,683	8,497	1,797	8,760
Hemel Hempstead	Herts	Town	586	2,974	1,278	5,996
Henley	Oxford	L.Bd.	687	3,419	910	4,523
Hepworth	York, W. R.	L.Bd.	208	1,111
Hereford	Hereford	M.B., P.B., & Impt.D.	3,005	15,585	3,656	18,347
Herne Bay	Kent	Impt.D.	340	1,715

TABLE IX.—continued.

CITY, BOROUGH, DISTRICT, or TOWN.	COUNTY.	LIMITS.	1861.		1871.	
			Inhabited Houses.	Persons.	Inhabited Houses.	Persons.
Hertford *	Herts	M.B. P.B. Pav. & Light.D.	1,227	6,769	1,356 1,512 1,257	7,169 7,894 6,796
Hexham	Northumberland.	L.Bd.	740	5,270	840	5,331
Heywood	Lancaster.	L.Bd.	2,630	12,824	4,461	21,248
Higher Bebington	Chester.	L.Bd.	336	2,086	483	3,172
Hinckley	Leicester & Warwick	L.Bd.	1,375	6,344	1,516	6,902
Hinderwell.	York, N. R.	L.Bd.	547	2,571	576	2,599
Hindley	Lancaster.	L.Bd.	1,630	8,477	2,043	10,627
Hipperholme	York, W. R.	L.Bd.	453	2,130
Hitchin	Herts	Town	1,233	6,330	1,596	7,630
Holbeach	Lincoln	L.Bd.	1,012	4,956	1,110	5,332
Hollingworth	Chester	L.Bd.	451	2,155	489	2,280
Holme	York, W. R.	L.Bd.	141	807	135	724
Holme Cultram	Cumberland	L.Bd.	743	3,867	816	4,087
Holt †	Denbigh	P.B.	219	1,008	210	1,056
Holyhead * †	Anglesey	P.B. L.Bd.	1,255 ..	6,193 ..	1,604 1,328	7,191 5,916
Holywell * †	Flint	P.B. L.Bd.	1,220 ..	5,335 ..	1,822 823	7,961 3,540
Honiton	Devon	M.B. & Impt.D.	714	3,301	677	3,464
Honley	York, W. R.	L.Bd.	987	4,626	1,038	4,906
Hoole	Chester	L.Bd.	338	1,720
Horbury	York, W. R.	L.Bd.	711	3,246	813	3,977
Horfieid	Gloucester	L.Bd.	248	1,746	475	2,985
Horncastle	Lincoln	L.Bd.	1,057	4,846	1,092	4,865
Hornsea	York, E. R.	L.Bd.	246	1,063	378	1,685
Hornsey	Middlesex.	L.Bd.	1,970	11,746
Hornsey, South	Middlesex.	L.Bd.	1,116	7,611
Horsham	Sussex.	P.B.	1,267	6,747	1,517	7,831
Houghton-le-Spring	Durham	L.Bd.	892	4,741	985	5,276
Hounslow	Middlesex.	Town	1,304	5,760	1,958	9,294
Hove Parish:						
West Hove	Sussex.	Impt.D.	606	4,278
Brunswick Sq. & Terrace, New District	Sussex.	Impt.D.	1,256	9,624	356	2,977
Brunswick Sq. & Terrace, Old District	Sussex.	Impt.D.	522	4,022
Howden	York, E. R.	Town	539	2,376	517	2,315
Howdon	Northumberland.	L.Bd.	179	1,313	63	1,112
Hoyland-Swaine	York, W. R.	L.Bd.	136	689	136	706
Hucknall Torkard	Notts	L.Bd.	611	2,836	880	4,257
Huddersfield *	York, W. R.	M.B. & Impt.D. P.B.	12,483 6,955	60,944 34,877	14,738 15,598	70,253 74,358
Hull *	York, E. R.	M.B. & L.Bd. P.B.	19,516 ..	97,661 ..	25,119 25,441	121,892 123,408
Hungerford	Berks	Light.D.	382	2,031	449	2,309
Huntingdon	Hunts	M.B. P.B.	741 1,285	3,816 6,254	843 1,408	4,243 6,606
Hurst	Lancaster.	L.Bd.	1,153	5,342
Hyde	Chester	L.Bd.	2,615	13,722	2,955	14,223
Hythe	Kent	M.B. P.B. Pav.D.	589 2,843 658	3,001 21,367 2,871	655 3,571 635	3,383 24,078 3,289
Idle	York, W. R.	L.Bd.	1,358	6,253
Ilfracombe	Devon	L.Bd.	787	3,851	954	4,721
Ilkeston	Derby	L.Bd.	1,749	8,374	1,949	9,662
Ilkley	York, W. R.	L.Bd.	185	1,043	397	2,511
Ilminster	Somerset	Town	468	2,194	479	2,431
Ince in Makerfield	Lancaster.	L.Bd.	1,533	8,266	2,258	11,989
Ipswich	Suffolk	M.B., P.B., & L.Bd.	8,272	37,950	9,306	42,947
Jarrow	Durham	L.Bd.	2,445	18,179
Kearsley	Lancaster.	L.Bd.	994	5,003	1,144	5,830
Keighley	York, W. R.	L.Bd.	3,091	15,005	3,893	19,775
Kendal	Westmorland	M.B., P.B., & L.Bd.	2,590	12,029	2,727	13,446
Kenfigg †	Glamorgan	P.B.	83	442	117	591
Kenilworth	Warwick	Town	660	3,013	782	3,335
Keswick	Cumberland	L.Bd.	588	2,610	623	2,777
Kettering	Northampton	Town	1,206	5,845	1,448	7,184
Kidderminster *	Worcester	M.B. & L.Bd. P.B.	3,354 ..	15,399 ..	4,048 4,292	19,473 20,814
Kidsgrave	Stafford	L.Bd.	744	4,162
Kingsholm St. Catherine	Gloucester	L.Bd.	160	995	187	977
King's Lynn *	Norfolk	M.B. & Pav.D. P.B.	3,637 ..	16,170 ..	3,772 3,945	16,562 17,266
Kingston-upon-Hull *	York, E. R.	M.B. & L.Bd. P.B.	19,516 ..	97,661 ..	25,119 25,441	121,892 123,408
Kingston-upon-Thames	Surrey	M.B. & L.Bd.	1,764	9,790	2,671	15,263
Kington	Hereford	Impt.D.	437	2,178	450	2,126
Kirkburton	York, W. R.	L.Bd.	748	3,664	734	3,442
Kirkby Lonsdale	Westmorland.	L.Bd.	338	1,727	353	1,766
Kirkham	Lancaster.	L.Bd.	616	3,380	681	3,593
Kirkbeaton	York, W. R.	L.Bd.	617	3,011	571	2,646
Kirklington-cum-Upsland	York, N. R.	L.Bd.	63	311	65	292
Knaresborough	York, W. R.	P.B. & Impt.D.	1,318	5,402	1,271	5,265

TABLE IX.—continued.

CITY, BOROUGH, DISTRICT, OR TOWN.	COUNTY.	LIMITS.	1861.		1871.	
			Inhabited Houses.	Persons.	Inhabited Houses.	Persons.
Knighton †	Radnor	P.B. & L.Bd.	293	1,655	354	1,743
Knucklas †	Radnor	P.B.	66	377	41	167
Knutsford	Chester	Town	633	3,485	657	3,597
Lambeth	Surrey	P.B.	44,529	294,883	54,981	379,048
Lampeter †	Cardigan	P.B. & L.Bd.	233	989	260	1,225
Lancaster	Lancaster	M.B. & L.Bd.	2,681	14,487	3,081	17,245
Launceston	Cornwall	M.B.	542	2,790	546	2,935
		L.Bd.	1,020	5,140	1,064	5,468
		L.Bd.	658	3,458
Leadgate	Durham	L.Bd.	721	3,677
Leamington Priors	Warwick	L.Bd.	3,160	17,402	3,963	20,910
Ledbury	Hereford	Town	598	3,263	638	2,967
Leeds	York, W. R.	M.B., P.B., & Impt.D.	44,651	207,165	55,827	259,212
Leek	Stafford	Impt.D.	2,219	10,045	2,386	11,331
Lees	Lancaster	L.Bd.	620	2,919
Leicester	Leicester	M.B., P.B., & L.Bd.	14,595	68,056	19,800	95,220
Leighton Buzzard	Bedford	Town	833	4,330	1,004	4,696
Lenton	Nottingham	L.Bd.	1,188	5,828	1,329	6,315
Leominster	Hereford	M.B. & P.B.	1,157	5,658	1,252	5,863
		L.Bd.	949	4,630	1,016	4,749
Levenshulme	Lancaster	L.Bd.	421	2,095	544	2,742
Lewes *	Sussex	P.B.	1,820	9,716	1,991	10,753
Leyland	Lancaster	Impt.D.	1,115	6,010
		L.Bd.	748	3,755	790	3,839
Lichfield	Stafford	M.B. & P.B.	1,456	6,893	1,553	7,347
		Impt.D.	1,499	7,096
Lillington	Warwick	L.Bd.	87	480	126	699
Lincoln	Lincoln	M.B., P.B., & L.Bd.	4,315	20,999	5,523	26,766
Lindfield	Sussex	L.Bd.	164	902
Linthwaite	York, W. R.	L.Bd.	850	4,300	1,058	5,047
Liskeard	Cornwall	M.B.	781	4,689	849	4,700
		P.B.	1,146	6,585	1,214	6,576
Litchurch	Derby	L.Bd.	1,350	6,560	2,242	11,093
Litherland	Lancaster	L.Bd.	398	2,214
Littleborough	Lancaster	L.Bd.	1,688	7,934
Little Gonerby	Lincoln	L.Bd.	567	2,561
Littlehampton	Sussex	L.Bd.	497	2,350	625	3,272
Little Woolton	Lancaster	L.Bd.	191	1,062	201	1,128
Liverpool	Lancaster	M.B., P.B., & L.Bd.	65,781	443,938	78,403	493,405
Llandilo	Carmarthen	L.Bd.	330	1,470
Llandoverly	Carmarthen	M.B.	380	1,855	406	1,861
Llandudno	Carmarthen	Impt.D.	551	2,762
Llanelli * †	Carmarthen	P.B.	2,195	11,446	2,983	15,281
		L.Bd.	2,920	14,973
Llanfyllin †	Montgomery	P.B.	261	1,068	266	1,132
Llangefni †	Anglesey	P.B.	321	1,317	331	1,222
Llangollen	Denbigh	L.Bd.	599	2,798
Llanidloes †	Montgomery	M.B. & P.B.	732	3,127	737	3,428
Llantrisant †	Glamorgan	P.B.	311	1,493	447	2,039
Llanvrechva, Upper	Monmouth	L.Bd.	296	1,621	438	2,552
London (City)	Middlesex	M.B. & P.B.	13,298	112,063	9,305	74,897
Long Sutton	Lincoln	L.Bd.	636	2,727
Longton	Stafford	M.B. & L.Bd.	3,277	16,690	3,723	19,748
Longtown	Cumberland	Town	476	2,717	434	1,946
Longwood	York, W. R.	L.Bd.	684	3,402	824	4,055
Loughborough	Leicester	L.Bd.	2,466	10,955	2,624	11,588
Loughbor †	Glamorgan	P.B.	198	876	261	1,220
Louth	Lincoln	M.B. & Impt.D.	2,400	10,560	2,493	10,500
Lower Bebington	Chester	L.Bd.	465	2,485	615	3,768
Lower Brixham	Devon	L.Bd.	928	4,390	1,018	4,941
Lower Mitton	Worcester	L.Bd.	630	2,958	664	3,081
Lower Sedgley	Stafford	L.Bd.	4,543	22,900
Lowestoft	Suffolk	Impt.D.	2,290	10,663	2,907	15,246
Luddenden Foot	York, W. R.	L.Bd.	601	2,968
Ludgvan	Cornwall	L.Bd.	673	3,480	614	2,960
Ludlow	Salop	M.B. & L.Bd.	1,076	5,178	1,081	5,087
		P.B.	1,253	6,033	1,312	6,203
Luton	Bedford	L.Bd.	2,724	15,329	3,345	17,317
Lutterworth	Leicester	Town	513	2,289	446	2,080
Lyme Regis	Dorset	M.B.	482	2,318	509	2,333
		Impt.D.	532	2,537	556	2,603
Lymington	Hants	M.B.	483	2,621	474	2,474
		P.B.	1,025	5,179	1,113	5,356
		L.Bd.	802	4,098	891	4,295
Lymm	Chester	L.Bd.	735	3,769	881	4,541
Lynton	Devon	L.Bd.	231	1,043	240	1,170
Lytham	Lancaster	Town	446	2,556	570	3,257
Macclesfield *	Chester	M.B. & L.Bd.	8,342	36,101	8,418	35,450
		P.B.			8,442	35,570
Machynlleth †	Montgomery	P.B.	388	1,645	461	2,042
Madron	Cornwall	L.Bd.	539	2,927
Maidenhead	Berks	M.B. & L.Bd.	734	3,895	1,168	6,173
Maidstone	Kent	M.B. & L.Bd.	4,111	23,016	4,685	26,196
Malden, New	Surrey	P.B.	4,119	23,068	4,694	26,237
		L.Bd.	285	1,563

TABLE IX.—continued.

CITY, BOROUGH, DISTRICT, or TOWN.	COUNTY.	LIMITS.	1861.		1871.	
			Inhabited Houses.	Persons.	Inhabited Houses.	Persons.
Maldon	Essex	M.B.	1,014	4,785	1,151	5,586
		P.B.	1,329	6,261	1,488	7,151
Malden	Essex	P.B.	1,406	6,881	1,439	6,879
Malden	Essex	Impt.D.	675	3,123
Malden	Essex	P.B. & L.Bd.	1,694	8,072	1,702	8,168
Malden, Great	Worcester	L.Bd.	709	4,484	853	5,693
Manchester	Lancaster	M.B.	61,487	338,722	67,294	351,189
		P.B.	65,375	357,979	73,010	379,374
Mansfield	Notts	L.Bd.	2,248	10,225	2,469	11,824
Mansfield-Woodhouse	Notts	L.Bd.	492	2,263	519	2,474
March	Cambridge	L.Bd.	1,231	5,455	1,318	5,854
Margate	Kent	M.B. & L.Bd.	1,827	8,874	2,179	11,995
Market Drayton	Salop	Town	803	3,661	872	4,039
Market Harborough	Leicester	Town	476	2,302	505	2,362
Market Rasen	Lincoln	Town	554	2,503	618	2,815
Marlborough	Wilts	M.B. & L.Bd.	644	3,684	636	3,660
		P.B.	821	4,893	834	5,034
Marlow, Great	Bucks & Berks	P.B.	1,284	6,496	1,355	6,627
Marsden-in-Almondbury	York, W. R.	L.Bd.	428	2,027	443	2,119
Marsden-in-Huddersfield	York, W. R.	L.Bd.	138	662	134	692
Marylebone	Middlesex	P.B.	47,896	436,252	52,290	477,532
Maryport	Cumberland	Impt.D.	1,353	6,037	1,502	7,443
Masham	York, N. R.	L.Bd.	578	2,438	524	2,269
Matlock	Derby	L.Bd.	746	3,834
Matlock Bath and Scarthln Nick	Derby	L.Bd.	303	1,386
Matbourne	Derby	Town	528	2,194	578	2,502
Matcombe Regis and Weymouth	Dorset	M.B., P.B. & L.Bd.	1,864	11,383	2,198	13,259
Matksham	Wilts	Impt.D.	577	2,452	579	2,464
Mattham	York, W. R.	L.Bd.	795	4,046	886	4,229
Matton Mowbray	Leicester	L.Bd.	890	4,047	1,015	5,011
Matthyr Tydfil *	Glamorgan & Brecon	P.B.	16,114	83,875	18,474	97,020
		L.Bd.	9,855	49,794	10,221	51,949
Metropolis	Middlesex, Surrey, & Kent	Board of Works D.	360,065	2,808,862	419,642	3,266,987
Mettingham	York, W. R.	L.Bd.	525	2,462	886	4,316
Middlesborough	York, N. R.	M.B. & L.Bd.	3,117	18,992	6,842	39,563
		P.B.	8,041	46,621
Middleton-in-Stranton	Durham	L.Bd.	174	1,049
Middleton and Tonge	Lancaster	L.Bd.	3,043	14,482	3,164	14,587
Middlewich	Chester	L.Bd.	717	3,146	696	3,085
Midgley	York, W. R.	L.Bd.	661	3,065
Midhurst	Sussex	P.B.	1,282	6,405	1,347	6,753
Midsomer Norton	Somerset	L.Bd.	758	3,836	809	4,010
Mileham	Norfolk	L.Bd.	117	546	117	533
Milford †	Pembroke	P.B.	605	3,007	576	2,836
		L.Bd.	619	3,252
Miln, Upper	York, W. R.	L.Bd.	263	1,235
Milnrow	Lancaster	L.Bd.	1,163	5,505
Milton	Kent	Pavg.D.	507	2,731	688	3,463
Milverton	Warwick	L.Bd.	281	1,366	362	1,813
Mistley	Essex	L.Bd.	342	1,539	362	1,535
Mitton, Lower	Worcester	L.Bd.	630	2,958	664	3,081
Mold * †	Flint	P.B.	797	3,735	998	4,534
		L.Bd.	889	3,978
Molton, South	Devon	M.B. & L.Bd.	867	3,830	855	3,978
Mork Bretton	York, W. R.	L.Bd.	407	1,918	453	2,090
Morham	Monmouth	M.B. & P.B.	1,177	5,783	1,199	5,879
		Impt.D.	917	4,574
Morham District of Boroughs *	Monmouth	P.B.	5,154	30,577	6,310	38,771
Mortgomery †	Montgomery	P.B.	259	1,276	266	1,285
Mortgomery District of Boroughs	Montgomery	P.B.	4,077	18,036	4,200	18,677
Morley	York, W. R.	L.Bd.	1,427	6,840	2,036	9,607
		M.B.	654	4,296	683	4,517
		L.Bd.	2,312	13,794	5,556	30,259
Morpeth *	Northumberland	L.Bd.	822	5,466	864	5,914
Mossley	Lancaster, Chester, & York, W. R.	L.Bd.	2,171	10,578
Moss Side	Lancaster	L.Bd.	923	5,311
Moulsey, East	Surrey	L.Bd.	287	1,568	475	2,469
Mountain Ash	Glamorgan	L.Bd.	1,349	7,457
Much Woolton	Lancaster	L.Bd.	643	3,296	882	4,643
Mantwich	Chester	L.Bd.	1,310	6,225	1,328	6,673
Marberth †	Pembroke	P.B.	278	1,209	280	1,266
Matth * †	Glamorgan	M.B.	1,354	6,810	1,831	9,319
		P.B.	1,991	10,060
Melson	Lancaster	L.Bd.	1,129	5,580
Meston & Parkgate	Chester	L.Bd.	583	2,838
Mether Southill	York, W. R.	L.Bd.	1,025	4,927
Metherthong	York, W. R.	L.Bd.	223	1,097	228	1,092
Mevin †	Carnarvon	P.B.	471	1,818	500	1,791
Mewark	Notts	M.B., P.B. & L.Bd.	2,558	11,515	2,711	12,195
Mewbiggin	Northumberland	L.Bd.	184	948	220	1,137
Mewbury	Berks	M.B. & L.Bd.	1,342	6,161	1,448	6,602
Mewcastle-under-Lyme	Stafford	M.B., P.B. & L.Bd.	2,659	12,938	3,180	15,948
Mewcastle-upon-Tyne	Northumberland	M.B. & P.B.	13,979	109,108	16,460	128,443
Mew Malden	Surrey	L.Bd.	285	1,563

TABLE IX.—continued.

CITY, BOROUGH, DISTRICT, or TOWN.	COUNTY.	LIMITS.	1861.		1871.	
			Inhabited Houses.	Persons.	Inhabited Houses.	Persons.
Newmarket	Cambridge & Suffolk	L. Bd.	770	4,669	867	4,534
Newnham	Gloucester	L. Bd.	251	1,325	283	1,483
Newport*	Hants (I. of W.).	M.B.	1,591	7,934	1,625	7,956
		P.B.				
Newport* †	Monmouth	L. Bd.	3,666	23,249	4,023	27,069
		M.B. & L. Bd.				
Newport	Salop	Town	590	3,051	601	3,202
Newport Pagnell	Bucks	Light D.	649	3,676	769	3,655
New Quay	Cardigan	L. Bd.	379	1,421
New Quay	Cornwall	L. Bd.	252	1,121
New Radnor †	Radnor	P.B.	466	2,262	466	2,190
New Radnor District of Boroughs	Radnor	P.B.	1,423	7,106	1,505	7,026
New Shoreham	Sussex	P.B.	5,930	32,622	7,155	37,984
		L. Bd.				
New Sleaford	Lincoln	L. Bd.	513	3,351	626	3,678
New Swindon	Wilts	L. Bd.	716	4,167	1,191	7,628
		L. Bd.				
New Windsor*	Berks	M.B. & L. Bd.	1,577	9,520	1,832	11,769
		P.B.				
Newton Heath	Lancaster	L. Bd.	3,783	18,103
Newton in Makerfield	Lancaster	L. Bd.	1,048	5,909	1,493	8,244
Newtown †	Montgomery	P.B.	1,391	5,916	1,368	5,744
Newtown & Llanllwchaearn	Montgomery	L. Bd.	1,197	4,874
Normanby	York, N. R.	L. Bd.	397	2,204	606	3,556
Northallerton	York, N. R.	P.B.	1,058	4,755	1,084	4,961
		L. Bd.				
Northam	Devon	L. Bd.	798	3,687	924	4,330
		L. Bd.				
Northampton*	Northampton	M.B. & Imp. D.	6,150	32,813	7,594	41,168
		P.B.				
North Bierley	York, W. R.	L. Bd.	2,663	12,500	3,043	14,433
North Darley	Derby	L. Bd.	314	1,574	337	1,557
Northowram	York, W. R.	L. Bd.	840	3,725
North Walsham	Norfolk	Town	679	2,896	679	2,842
Northwich	Chester	L. Bd.	229	1,190	216	1,244
Norton, Chipping	Oxford	M.B.	633	3,137	764	3,641
Norton, Midsomer	Somerset	L. Bd.	758	3,836	809	4,010
Norwich	Norfolk	M.B., P.B., & L. Bd.	17,112	74,891	18,321	80,386
Nottingham	Notts	M.B., P.B., & L. Bd.	15,441	74,693	17,911	86,621
Nuneaton	Warwick	L. Bd.	1,847	7,666	1,753	7,399
Oakham	Rutland	Town	634	2,948	622	2,911
Oakworth	York, W. R.	L. Bd.	1,284	5,683
Okehampton	Devon	L. Bd.	339	1,900
Oldbury	Worcester	L. Bd.	2,907	15,615	3,184	16,410
Oldham*	Lancaster	M.B. & L. Bd.	13,810	72,333	16,739	82,629
		P.B.				
Olney	Bucks	Light D.	540	2,258	566	2,547
Openshaw	Lancaster	L. Bd.	1,688	8,623	2,285	11,108
Ormesby	York, N. R.	L. Bd.	728	4,080
Ormskirk	Lancaster	L. Bd.	1,193	6,426	1,188	6,127
Osset with Gawthorpe	York, W. R.	L. Bd.	1,682	7,950	1,969	9,190
Oswaldtwisle	Lancaster	L. Bd.	1,396	7,701	2,033	10,283
Oswestry	Salop	M.B. & L. Bd.	1,125	5,414	1,483	7,306
Otley	York, W. R.	L. Bd.	1,007	4,714	1,242	5,855
Ottery St. Mary	Devon	L. Bd.	925	4,340	904	4,110
Oundle	Northampton	Imp. D.	488	2,450	590	2,829
Ovenden	York, W. R.	L. Bd.	1,688	7,371
Over Darwen	Lancaster	L. Bd.	2,925	16,492	4,225	21,278
Overton †	Flint	P.B.	296	1,397	292	1,324
Oxenhope	York, W. R.	L. Bd.	524	2,328
Oxford*	Oxford & Berks	M.B.	5,234	27,560	6,139	31,404
		P.B.				
Oxton	Chester	L. Bd.	452	2,670	6,319	32,477
		L. Bd.				
Padham	Lancaster	Town	1,140	5,675	1,409	6,675
Padstow	Cornwall	L. Bd.	453	1,991
Paignton	Devon	L. Bd.	613	3,090	728	3,590
Paxieague or Panteg	Monmouth	L. Bd.	555	2,828	557	2,761
Pembroke* †	Pembroke	M.B.	2,140	15,071	2,513	13,704
		P.B.				
Pembroke District of Boroughs*	Pembroke	P.B.	3,434	21,773	4,197	22,787
		L. Bd.				
Penistone	York, W. R.	L. Bd.	186	860	313	1,549
Pennington	Lancaster	L. Bd.	1,060	5,015	1,088	5,423
Penrith	Cumberland	L. Bd.	1,721	7,948	1,822	8,317
Penryn	Cornwall	M.B.	700	3,547	781	3,679
Penryn & Falmouth*	Cornwall	P.B.	2,238	14,485	2,740	16,819
Pensarn	Denbigh	L. Bd.	65	312
Penzance	Cornwall	M.B. & L. Bd.	1,941	9,414	2,130	10,414
Pershore	Worcester	Town	615	2,905	609	2,826
Peterborough*	Northampton & Hunts	P.B.	2,401	11,735	3,652	17,434
		Imp. D.				
Petersfield	Hants	P.B.	1,135	5,655	1,242	6,104
		Imp. D.				
Petherton, South	Somerset	Town	423	2,031	444	2,065
Petworth	Sussex	Light D.	443	2,326	405	2,214
Phillack	Cornwall	L. Bd.	895	4,165
Pickering	York, N. R.	L. Bd.	728	3,399	811	3,689

TABLE IX.—continued.

CITY, BOROUGH, DISTRICT, or TOWN.	COUNTY.	LIMITS.	1861.		1871.	
			Inhabited Houses.	Persons.	Inhabited Houses.	Persons.
Plymouth *	Devon	M.B. & L.Bd.	6,084	62,599	7,289	68,758
Pocklington	York, E. R.	P.B.	600	2,671	7,512	70,091
Pontefract	York, W. R.	M.B. & Impt.D.	1,122	5,346	583	2,622
Pontypool	Monmouth	P.B.	2,596	11,736	1,146	5,350
Poole	Dorset	L.Bd.	880	4,661	2,704	11,653
Portland, Island of	Dorset	M.B. & P.B.	2,034	9,759	942	4,834
Portsmouth	Hants	L.Bd.	1,115	8,468	2,127	10,097
Poulton, Bare, & Torrisholme	Lancaster	M.B., P.B. & L.Bd.	15,819	94,799	1,408	9,907
Prescot	Lancaster	L.Bd.	433	2,236	19,088	113,569
Presteigne †	Radnor & Hereford	L.Bd.	1,204	6,066	617	3,005
Preston *	Lancaster	P.B.	378	1,743	1,197	5,990
Prestwich	Lancaster	M.B., P.B. & L.Bd.	15,050	82,985	405	1,910
Pwllheli †	Carnarvon	L.Bd.	973	5,288	16,508	85,427
Quarry Bank	Stafford	M.B. & P.B.	679	2,818	1,208	6,820
Queensbury	York, W. R.	L.Bd.	705	3,069
Quickmere	York, W. R.	L.Bd.	1,118	6,332
Quornndon	Leicester	L.Bd.	378	1,622	1,351	6,012
Radcliffe	Lancaster	L.Bd.	1,726	8,838	722	3,353
Radnor, New †	Radnor	L.Bd.	466	2,262	390	1,516
Radnor, New, District of Boroughs	Radnor	P.B.	1,423	7,106	2,269	11,446
Ramsbottom	Lancaster	P.B.	466	2,190
Ramsey	Hunts	L.Bd.	553	2,354	1,505	7,026
Ramsgate	Kent	Town	2,209	11,865	882	4,204
Rasen, Market	Lincoln	L.Bd.	554	2,563	570	2,378
Rastrick	York, W. R.	L.Bd.	1,005	4,516	2,698	14,640
Ravensthorpe	York, W. R.	Town	618	2,815
Rawmarsh	York, W. R.	L.Bd.	880	4,374	1,2-3	5,896
Reading	Berks	L.Bd.	4,859	25,045	558	2,910
Redcar	York, N. R.	M.B., P.B. & L.Bd.	283	1,330	1,341	6,869
Redditch	Worcester	L.Bd.	1,080	5,291	6,016	32,324
Redruth	Cornwall	L.Bd.	2,159	11,504	403	1,943
Reigate	Surrey	L.Bd.	1,583	9,975	1,295	6,135
Retford, East	Notts	M.B. & L.Bd.	648	2,982	2,231	10,6-8
Retford, West	Notts	M.B. & L.Bd.	10,362	47,330	2,587	15,916
Rhayader †	Radnor	P.B.	169	637	688	3,194
Rhuddlan * †	Flint	L.Bd.	214	1,030	10,767	49,257
Rhyl	Flint	P.B.	320	1,406	179	691
Richmond	Surrey	Impt.D.	304	1,233
Richmond *	York, N. R.	Town	1,246	7,423	934	4,229
Ripley	Derby	M.B.	863	4,290	2,566	15,113
Ripon	York, W. R.	P.B.	1,046	5,134	904	4,443
Rishworth	York, W. R.	L.Bd.	1,103	5,358
Roath	Glamorgan	M.B., P.B. & L.Bd.	1,382	6,172	1,144	5,639
Rochdale *	Lancaster	L.Bd.	252	1,244	1,516	6,806
Rochester	Kent	M.B. & L.Bd.	7,691	38,114	229	1,143
Rochester and Strood	Kent	P.B.	7,705	38,184	1,212	7,991
Romford	Essex	M.B. & P.B.	3,074	16,862	9,587	44,559
Romsey	Hants	Pavg. & Light.D.	13,660	63,485
Ross	Hereford	L.Bd.	890	4,361	3,435	18,352
Rotherham	York, W. R.	M.B.	443	2,116	3,443	18,388
Rowley Regis	Stafford	L.Bd.	1,194	6,335
Roxby-cum-Risby	Lincoln	Pavg.D.	736	3,715	436	2,056
Royton	Lancaster	Impt.D.	887	4,212
Rugby	Warwick	M.B.	3,820	19,000	736	3,586
Rugeley	Stafford	L.Bd.	3,971	19,777	5,055	25,087
Runcorn	Chester	L.Bd.	3,685	19,785	5,205	25,892
Rusholme	Lancaster	L.Bd.	73	348	4,418	23,534
Ruskington	Lincoln	L.Bd.	1,562	7,493	72	374
Ruthin †	Denbigh	L.Bd.	1,417	7,818	1,727	7,794
Ryde	Hants (I. of W.).	L.Bd.	1,417	7,818	1,527	8,385
Rye	Sussex	M.B. & L.Bd.	898	4,362	685	3,375
Ryton	Durham	Impt.D.	2,092	10,434	2,5-9	12,443
Saffron-Walden	Essex	L.Bd.	1,354	7,430
St. Albans	Herts	M.B. & L.Bd.	240	1,089	247	1,156
St. Asaph †	Flint	M.B., P.B. & L.Bd.	767	3,372	759	3,298
St. Austell	Cornwall	M.B. & L.Bd.	1,734	9,269	2,136	11,260
St. Columb	Cornwall	M.B.	787	3,738	847	3,865
St. Helens	Lancaster	P.B.	1,684	8,202	1,763	8,290
St. Ives	Cornwall	L.Bd.	489	2,510	669	3,351
St. Ives	Hunts	M.B. & L.Bd.	1,181	5,474	1,224	5,718
St. Leonards	Sussex	M.B. & Pavg. & Light.D.	1,503	7,675	1,738	8,298
St. Mary Church	Devon	P.B.	458	2,063	431	1,900
St. Neots	Hunts	L.Bd.	777	3,825	791	3,803
St. Thomas the Apostle	Devon	L.Bd.	278	1,113
		M.B. & L.Bd.	3,146	18,396	7,920	45,134
		M.B.	1,453	7,027	1,556	6,965
		P.B.	2,116	10,353	2,183	9,992
		Impt.D.	708	3,321	724	3,291
		Impt.D.	350	2,737
		L.Bd.	814	4,472
		Pavg. & Light.D.	642	3,090	729	3,260
		L.Bd.	786	4,533	934	5,156

TABLE IX.—continued.

CITY, BOROUGH, DISTRICT, or TOWN.	COUNTY.	LIMITS.	1861.		1871.	
			Inhabited Houses.	Persons.	Inhabited Houses.	Persons.
Sale	Chester	L.Bd.	597	3,031	1,114	5,573
Salford	Lancaster	M.B. & P.B.	19,128	102,449	23,891	124,801
Salisbury*	Wills	M.B. & L.Bd.	2,344	12,278	2,588	12,903
		P.B.			2,685	13,839
Sandbach	Chester	L.Bd.	1,082	4,989	1,125	5,259
Sandgate	Kent	L.Bd.	319	1,810
Sandown	Hants (I. of W.)	L.Bd.	434	2,320
Sandwich	Kent	M.B. & L.Bd.	649	2,944	666	3,060
Scammonden	York, W. R.	P.B.	2,672	13,750	2,880	14,885
Scarborough	York, N. R.	L.Bd.	190	1,012	164	803
Scholes	York, W. R.	M.B., P.B., & L.Bd.	3,940	18,377	5,161	24,259
Seaton Carew	Durham	L.Bd.	209	995
Sedgley, Lower	Stafford	L.Bd.	160	804
Sedgley, Upper	Stafford	L.Bd.	4,543	22,900
Seghill	Northumberland	L.Bd.	350	1,801	2,651	14,455
Selby	York, W. R.	L.Bd.	1,195	5,424	378	1,980
Sevenoaks	Kent	Light.D.	1,303	6,193
Shaftesbury	Dorset	M.B.	497	2,497	847	4,118
	Dorset & Wills	P.B.	1,928	8,983	485	2,472
Shanklin	Hants (I. of W.)	L.Bd.	1,922	8,961
Sheerness	Kent	L.Bd.	1,998	12,015	370	2,035
Sheffield	York, W. R.	M.B., P.B., & L.Bd.	38,052	185,172	2,305	13,956
Shelf	York, W. R.	L.Bd.	656	3,062	48,496	239,946
Shelley	York, W. R.	L.Bd.	383	1,901	693	3,091
Shepley	York, W. R.	L.Bd.	286	1,432	383	1,751
Shepton Mallet	Somerset	Town	1,036	4,868	306	1,507
Sherborne	Dorset	L.Bd.	1,072	5,523	942	4,363
Shields, South	Durham	M.B., P.B., & L.Bd.	4,443	35,239	1,045	5,545
Shiffnal	Salop	Town	423	2,046	5,994	45,336
Shipley	York, W. R.	L.Bd.	1,357	7,100	453	2,190
Shirley	Hants	L.Bd.	962	4,941	2,268	11,757
Shoreham, New	Sussex	P.B.	5,930	32,622	1,103	5,339
		L.Bd.	513	3,351	7,155	37,984
Short Heath	Stafford	L.Bd.	626	3,678
Shrewsbury	Salop	M.B., P.B., & Impt.D.	4,445	22,163	425	2,244
Sidmouth	Devon	L.Bd.	692	3,354	4,811	23,406
Silsden	York, W. R.	L.Bd.	535	2,582	697	3,360
Sittingbourne	Kent	Impt.D.	829	4,301	596	2,714
Skelmantorpe	York, W. R.	L.Bd.	1,198	6,148
Skelton in Cleveland	York, N. R.	L.Bd.	221	1,034	603	2,953
Skipton	York, W. R.	L.Bd.	952	4,533	439	2,561
Slaithwaite	York, W. R.	L.Bd.	575	2,932	1,238	6,042
Sleaford, New	Lincoln	L.Bd.	703	3,325	585	2,781
Slough	Bucks	L.Bd.	627	3,425	724	3,592
Smallthorne	Stafford	L.Bd.	768	4,509
Smethwick	Stafford	L.Bd.	2,588	13,379	656	3,609
Snenton	Notts	L.Bd.	2,298	11,048	3,304	17,158
Soothill, Nether	York, W. R.	L.Bd.	2,610	12,237
Soothill, Upper	York, W. R.	L.Bd.	1,025	4,927
Southampton	Hants	M.B., P.B., & L.Bd.	7,712	46,960	736	3,469
South Blyth	Northumberland	L.Bd.	515	2,901	9,091	53,741
Southborough	Kent	L.Bd.	535	2,918
South Darley	Derby	L.Bd.	137	582	687	3,468
Southend	Essex	L.Bd.	138	605
South Hornsey	Middlesex	L.Bd.	500	2,808
South Molton	Devon	M.B. & L.Bd.	867	3,830	1,116	7,611
Southowram	York, W. R.	L.Bd.	855	3,978
South Petherton	Somerset	Town	423	2,031	649	3,091
Southport	Lancaster	M.B. & L.Bd.	1,439	8,940	444	2,065
South Shields	Durham	M.B., P.B., & L.Bd.	4,443	35,239	3,326	18,086
South Stockton	York, N. R.	L.Bd.	5,994	45,336
Southwark	Surrey	P.B.	25,659	193,593	1,203	6,764
Southwell	Notts	Town	695	3,095	26,965	208,725
Southwick	Durham	L.Bd.	626	4,263	548	2,400
Southwold	Suffolk	M.B.	484	2,032	716	5,937
Sowerby	York, W. R.	L.Bd.	494	2,155
Sowerby Bridge	York, W. R.	L.Bd.	1,060	5,382	1,340	6,079
Soyland	York, W. R.	L.Bd.	667	3,373	1,519	7,041
Spalding	Lincoln	Impt.D.	1,885	8,723	670	3,264
Speenhamland	Berks	Impt.D.	1,990	9,111
Spennymoor	Durham	L.Bd.	210	1,101
		M.B.	2,241	12,532	818	4,627
		P.B.	2,650	14,437
Stafford*	Stafford	Impt.D.	1,922	10,996	2,939	15,946
		Town	526	2,584	2,192	12,212
Staines	Middlesex	M.B. & L.Bd.	4,864	24,921	680	3,464
Stalybridge	Chester & Lancaster	P.B.	4,491	21,092
		M.B. & L.Bd.	1,636	8,047	7,493	35,714
Stamford*	Lincoln & Northampton	P.B.	1,671	7,846
		Town	416	2,400	1,689	8,086
Staveley	Derby	L.Bd.	446	2,441
Stayley	Chester	L.Bd.	420	2,056
Stockport	Chester & Lancaster	M.B., P.B., & L.Bd.	11,255	54,681	11,122	53,014
Stockton	Durham	M.B. & L.Bd.	2,485	13,357	4,976	27,738
	Durham & York, N. R.	P.B.	6,810	37,612
Stockton, South	York, N. R.	L.Bd.	1,203	6,764

TABLE IX.—continued.

CITY, BOROUGH, DISTRICT, OR TOWN.	COUNTY.	LIMITS.	1861.		1871.	
			Inhabited Houses.	Persons.	Inhabited Houses.	Persons.
Stoke-upon-Trent *	Stafford	P.B.	19,855	101,207	24,666	130,985
Stone	Stafford	L.Bd.	2,844	15,300
Stony Stratford	Bucks.	Town	889	4,509	703	3,732
Stourbridge	Worcester.	Town	393	2,005	388	1,976
Stowmarket	Suffolk	Impt.D.	1,800	8,783	1,932	9,376
Stratford	Essex	L.Bd.	749	3,531	833	4,097
Stratford-on-Avon	Warwick	Town	2,773	15,994	3,984	23,286
Street	Somerset	M.B.	785	3,672	817	3,863
Stretford	Lancaster.	L.Bd.	1,511	7,183
Stroud *	Gloucester.	Town	1,544	7,342
Stroud End	Gloucester.	L.Bd.	381	1,898	417	2,157
Sudbury	Suffolk & Essex	L.Bd.	1,668	8,757	2,255	11,945
Sunderland *	Durham	P.B.	8,183	35,517	8,644	38,610
Surbiton	Surrey	L.Bd.	1,452	7,082
Sutton in Ashfield	Notts	L.Bd.	197	896
Sutton Bridge	Lincoln	M.B.	1,484	6,879	1,495	6,908
Sutton, Long	Lincoln	Impt.D.	1,292	6,011	1,321	6,129
Swaffham	Norfolk	M.B. & L.Bd.	10,030	78,211	12,761	98,242
Swansea * †	Glamorgan	P.B.	11,188	85,797	13,511	104,409
Swansea District of Boroughs *	Glamorgan	Impt.D.	1,311	7,642
Swindon, New.	Wilts	L.Bd.	1,367	6,483	1,542	7,574
Swindon, Old	Wilts	L.Bd.	327	1,526
Swinton & Pendlebury	Lancaster.	L.Bd.	636	2,727
Tadcaster	York, W. R.	L.Bd.	786	3,559	822	3,700
Tamworth	Stafford & Warwick.	M.B. & L.Bd.	7,517	40,802	9,254	51,702
Tarporley	Chester	P.B.	10,575	56,684	10,324	56,995
Taunton *	Somerset	L.Bd.	14,968	80,772
Tavistock	Devon	L.Bd.	1,191	7,628
Teddington	Middlesex.	L.Bd.	658	4,092
Teignmouth	Devon	L.Bd.	2,666	14,052
Tenbury Wells	Worcester.	L.Bd.
Tenby †	Pembroke.	M.B., P.B. & L.Bd.	545	2,982	661	3,810
Tenterden	Kent	M.B.	711	3,762	739	3,669
Tetbury	Gloucester	Impt.D.	690	3,274	683	3,349
Tewkesbury	Gloucester	M.B., P.B. & L.Bd.	1,268	5,876	1,218	5,409
Thame	Oxford	Town	517	2,917	552	2,823
Theftord	Norfolk & Suffolk	M.B. & L.Bd.	900	4,208	915	4,166
Thirsk	York, N. R.	P.B.	1,205	5,350	1,298	5,734
Thorne	York, W. R.	Town	628	2,591	640	2,618
Thornhill	York, W. R.	L.Bd.	690	3,479	1,029	5,285
Thornton	York, W. R.	L.Bd.	1,245	5,674
Throston	Durham	L.Bd.	281	1,684
Thurlstone	York, W. R.	L.Bd.	450	2,251	487	2,639
Thurmaston	Leicester	L.Bd.	238	1,102	275	1,281
Thurstonland	York, W. R.	L.Bd.	224	1,116	215	1,001
Tickhill.	York, W. R.	L.Bd.	468	1,915	464	1,844
Tipton	Stafford	L.Bd.	5,695	28,870	5,858	29,445
Tiverton	Devon	M.B. & P.B.	2,210	10,447	2,172	10,021
Todmorden	York, W. R., & Lancaster	Impt.D.	1,658	7,380
Tong Street	York, W. R.	L.Bd.	2,360	11,797	2,622	11,998
Topsham	Devon	L.Bd.	837	3,740
Torquay	Devon	Town	539	2,772	543	2,514
Torrington	Devon	L.Bd.	2,183	16,419	3,071	21,657
Totnes	Devon	M.B.	707	3,298	727	3,529
Tottenham	Devon	M.B.	793	4,001	742	4,073
Towcester	Middlesex.	L.Bd.	2,442	13,240	4,063	22,869
Tower Hamlets	Northampton.	Town	546	2,417	567	2,465
Tow Law	Middlesex.	P.B.	44,155	336,693	51,310	391,790
Towyn	Durham	L.Bd.	864	4,968
Toxteth Park	Merioneth.	L.Bd.	634	2,859	774	3,307
Tranmere	Lancaster.	L.Bd.	781	5,450
Trawden	Chester	L.Bd.	1,659	9,918	2,716	16,143
Tredegar	Lancaster	L.Bd.	426	2,087	460	2,129
Tring	Monmouth	Town	1,720	9,383	2,263	12,389
Trowbridge	Herts	L.Bd.	649	3,130	850	4,045
Truro	Wilts	L.Bd.	2,119	9,626	2,657	11,508
Tunbridge	Cornwall.	M.B., P.B., & Impt.D.	2,391	11,337	2,405	11,049
Tunbridge Wells	Kent	L.Bd.	1,165	5,919	1,526	8,209
Tunstall	Kent & Sussex	Impt.D.	2,493	13,807	3,444	19,410
Twickenham	Stafford	L.Bd.	2,086	11,207	2,373	13,540
Tyldesley with Shackerley	Middlesex.	L.Bd.	1,536	8,077	2,025	10,533
Tynemouth	Lancaster	L.Bd.	1,254	6,029	1,351	6,408
Uckfield	Northumberland.	M.B., P.B., & L.Bd.	4,952	34,021	5,385	58,941
Ulverston	Sussex.	L.Bd.	308	1,740	396	2,041
	Lancaster	L.Bd.	1,495	7,414	1,587	7,607

TABLE IX.—continued.

CITY, BOROUGH, DISTRICT, or TOWN.	COUNTY.	LIMITS.	1861.		1871.	
			Inhabited Houses.	Persons.	Inhabited Houses.	Persons.
Upper Llanvrechva	Monmouth	L.Bd.	296	1,621	438	2,552
Upper Mill	York, W. R.	L.Bd.	263	1,235
Upper Sedgley	Stafford	L.Bd.	2,651	14,455
Upper Soothill	York, W. R.	L.Bd.	736	3,469
Upperthong	York, W. R.	L.Bd.	543	2,690	508	2,419
Upper Whitley	York, W. R.	L.Bd.	186	947	179	882
Uppingham	Rutland	Town	392	2,176	438	2,464
Usk †	Monmouth	P.B.	311	1,545	316	1,645
Uttoxeter	Stafford	Town	796	3,645	804	3,604
Uxbridge	Middlesex.	L.Bd.	747	3,815	1,523	7,497
Ventnor	Hants (I. of W.)	L.Bd.	514	3,208	749	4,841
Wakefield *	York, W. R.	M.B. P.B. & L.Bd.	4,781 4,773	23,350 23,150	5,633	28,069
Walker	Northumberland.	L.Bd.	1,076	6,473	1,314	8,888
Wallasey	Chester	L.Bd.	2,531	14,819
Wallingfen.	York, E. R.	L.Bd.	67	317
Wallingford	Berks	M.B. & L.Bd.	554	2,793	567	2,972
Wallsend	Berks & Oxon	L.Bd.	1,657	7,794	1,717	8,353
Walmer	Northumberland.	L.Bd.	501	2,371	610	4,169
Walsall *	Kent	L.Bd.	434	3,275	487	3,816
Walsall *	Stafford	M.B. P.B.	7,445	37,760	9,044 9,566	46,447 49,018
Walsham, North	Norfolk	Impt. D.	7,846	40,301
Walsoken	Norfolk	Town	679	2,896	679	2,842
Waltham Holy Cross	Norfolk	L.Bd.	665	2,683	707	2,911
Walton-on-the-Hill	Essex	L.Bd.	897	5,044	978	5,197
Wanstead	Lancaster.	L.Bd.	781	6,449
Wantage	Essex	L.Bd.	316	2,742	769	5,119
Ware	Berks	Impt. D.	628	3,061	686	3,295
Wareham	Herts	L.Bd.	1,005	5,002	974	4,917
Warley	Dorset	P.B.	1,339	6,694	1,344	6,532
Warminster	York, W. R.	Town	503	2,396	544	2,536
Warrington	Wilts	L.Bd.	731	3,341
Warsop	Lancaster & Chester.	L.Bd.	1,308	5,995	1,265	5,786
Warwick	Notts	M.B. & L.Bd.	5,044	26,431	6,044	32,144
Waterloo-cum-Seaforth	Warwick	P.B.	5,146	26,947	6,236	33,050
Watford	Lancaster.	L.Bd.	307	1,374	334	1,486
Wath-upon-Dearne	Warwick	M.B., P.B. & L.Bd.	2,272	10,570	2,418	10,986
Wavertree	Lancaster.	L.Bd.	1,016	6,168
Wednesbury	Herts	L.Bd.	897	4,385	1,474	7,461
Wednesfield	York, W. R.	L.Bd.	439	2,142
Wellington	Lancaster	L.Bd.	910	5,392	1,384	7,810
Wellington.	Stafford	P.B.	20,375	105,517	22,621	116,809
Wells	Stafford	L.Bd.	4,057	21,968	4,663	25,030
Wells-next-the-Sea	Norfolk	L.Bd.	785	3,730
Welshpool †	Stafford	L.Bd.	1,312	6,382	1,848	9,385
Wenlock	Northampton.	L.Bd.	1,162	5,576	1,246	5,926
West Bromwich	Salop	L.Bd.	793	3,689	1,100	5,119
Westbury	Somerset	Town	863	4,648	900	4,518
Westbury-on-Severn	Somerset	M.B. & L.Bd.	867	3,464	770	3,044
West Clayton	Norfolk	Impt. D.	1,431	7,304	1,479	6,983
West Cowes	Montgomery	P.B.	1,046	5,004	1,102	5,046
West Derby	Salop	L.Bd.	887	4,033
West Ham.	Stafford	M.B.	4,000	19,699	4,090	19,401
West Hartlepool	Stafford	P.B.	4,369	21,590	4,471	21,208
Westleigh	Stafford	Impt. D.	8,109	41,795	9,233	47,918
Westminster	Wilts	P.B.	1,526	6,495	1,529	6,396
Weston-super-Mare	Gloucester	L.Bd.	492	2,501	485	2,495
West Retford	York, W. R.	L.Bd.	324	1,532	330	1,531
West Worthing	Hants (I. of W.)	L.Bd.	1,015	5,482	1,123	5,730
Weymouth and Melcombe Regis	Lancaster.	L.Bd.	4,834	27,292
Wheatley	Essex	L.Bd.	6,191	38,331	10,199	62,919
Whitby.	Durham	Impt. D.	2,190	12,603	3,506	21,110
Whitchurch and Dodington	Lancaster.	L.Bd.	863	4,434	1,091	5,590
Whitefield	Middlesex.	P.B.	26,286	254,623	25,434	246,606
Whitehaven	Somerset	L.Bd.	1,589	10,470
Whitley, Upper	Notts	L.Bd.	169	637	179	691
Whitstable	Sussex.	Impt. D.	40	276
Whittlesey	Dorset	M.B., P.B. & L.Bd.	1,864	11,383	2,198	13,259
Whitwick	Oxford	L.Bd.	235	1,031	236	1,041
Whitwood	York, N. R.	P.B.	2,464	12,051	2,843	13,094
Whidnes	York, N. R.	Impt. D.	2,722	12,460
Wigar	Salop	L.Bd.	793	3,704	810	3,696
Wigton	Lancaster.	L.Bd.	1,909	9,054
Willenhall	Cumberland	P.B.	3,751	18,842	3,840	18,451
	Cumberland	L.Bd.	3,529	17,003
	York, W. R.	L.Bd.	186	947	179	882
	Kent	Town	840	4,183	1,150	5,481
	Cambridge	Impt. D.	1,087	4,496	1,060	4,297
	Leicester	L.Bd.	708	3,759	811	4,277
	York, W. R.	L.Bd.	324	1,723	639	3,342
	Lancaster	L.Bd.	1,257	6,905	2,432	14,359
	Lancaster.	M.B., P.B. & L.Bd.	6,696	37,658	7,135	39,110
	Cumberland	Town	934	4,011	864	3,425
	Stafford	L.Bd.	3,021	15,902

TABLE IX.—continued.

CITY, BOROUGH, DISTRICT, or TOWN.	COUNTY.	LIMITS.	1861.		1871.	
			Inhabited Houses.	Persons.	Inhabited Houses.	Persons.
Willington Quay	Northumberland.	L.Bd.	389	4,096
Wilsden	York, W. R.	L.Bd.	588	2,888	683	3,127
Wilton*	Wilts	P.B.	1,814	8,657	1,881	8,865
		L.Bd.	398	1,930	406	1,871
Wimbledon	Surrey	L.Bd.	773	4,644	1,479	9,087
Wimborne	Dorset	Town	438	2,271	426	2,113
Winchester	Hants	M.B., P.B., & L.Bd.	2,392	14,776	2,720	16,366
Windermere	Westmorland.	L.Bd.	135	909
Windhill	York, W. R.	L.Bd.	1,278	5,783
Windsor, New*	Berks	M.B. & L.Bd.	1,577	9,520	1,832	11,769
		P.B.			2,912	17,281
Winterton	Lincoln	L.Bd.	401	1,780	393	1,756
Wirksworth	Derby	Town	637	2,592	807	3,338
Wisbech	Cambridge	M.B. & L.Bd.	2,076	9,276	2,162	9,362
Wiston †	Pembroke	P.B.	144	713	136	691
Witham	Essex	L.Bd.	674	3,455	693	3,347
Witney	Oxford	L.Bd.	631	2,989	635	2,976
Witton-cum-Twambrooks	Chester	L.Bd.	817	3,677	914	4,229
Wiveliscombe	Somerset	L.Bd.	398	2,059
Wokingham	Berks	Town	472	2,404	590	2,868
Wolborough	Devon	L.Bd.	853	4,427	1,155	6,082
Wolverhampton	Stafford	M.B. & L.Bd.	11,770	60,860	13,222	68,291
		P.B.	28,432	147,670	30,424	156,978
Wombwell	York, W. R.	L.Bd.	659	3,738	992	5,009
Woodbridge	Suffolk	Town	1,119	4,403
Woodhouse, Mansfield	Notts	L.Bd.	492	2,263	519	2,474
Woodstock	Oxford	P.B.	1,663	7,827	1,656	7,477
Wooddale	York, W. R.	L.Bd.	939	4,454
Woolton, Little	Lancaster	L.Bd.	191	1,062	201	1,128
Woolton, Much	Lancaster	L.Bd.	643	3,296	882	4,643
Worcester*	Worcester	M.B. & L.Bd.	6,330	31,227	6,970	33,226
		P.B.			8,043	38,116
Workington	Cumberland	L.Bd.	1,530	6,467	1,663	7,979
Worksop	Notts	L.Bd.	1,776	8,361	2,074	10,409
Worthing	Sussex	L.Bd.	1,051	5,805	1,331	7,413
Worthing, West	Sussex	Impt. D.	40	276
Wotton-under-Edge	Gloucester	Town	695	2,734	598	2,314
Wrexham* †	Denbigh	M.B. & L.Bd.	1,442	7,562	1,631	8,576
		P.B.			1,774	9,547
Wrotham	Kent	L.Bd.	650	3,336	686	3,201
		L.Bd.	826	4,221	977	4,811
Wycombe, Chipping [Borough]	Bucks	M.B.	826	4,221	977	4,811
		P.B.	1,703	8,373	2,173	10,492
Wycombe, Chipping [Parish]	Bucks	L.Bd.	877	4,152	1,196	5,681
Wymondham	Norfolk	Town	546	2,152	534	2,150
Yarmouth, Great	Norfolk & Suffolk	M.B.	7,792	34,810	9,153	41,819
		L.Bd.	7,572	34,452
Yeadon	York, W. R.	L.Bd.	894	4,259	1,139	5,246
Yeardsley-cum-Whaley	Chester	L.Bd.	212	1,052	242	1,159
Yeovil	Somerset	M.B.	1,420	7,957	1,584	8,527
Ynysyngaiarn	Carnarvon	L.Bd.	596	3,138	900	4,367
York	York, W. R.	M.B. & L.Bd.	8,242	40,433	9,146	43,796
		P.B.	9,162	45,385	10,269	50,765

The CONTRIBUTORY BOROUGHs to the respective Parliamentary Districts of Boroughs are as follows:—

DISTRICTS AND BOROUGHs.	1861.		1871.	
	Inhabited Houses.	Persons.	Inhabited Houses.	Persons.
BEAUMARIS DISTRICT* :—Amlwch, Beaumaris, Holyhead, and Llangefni	2,942	13,275	3,208	13,672
CARDIFF DISTRICT* :—Cardiff, Cowbridge, and Llantrisant	5,152	35,541	8,852	60,084
CARDIGAN DISTRICT* :—Aberystwith, Adpar, Cardigan, and Lampeter	2,580	11,646	3,309	14,485
CARMARTHEN DISTRICT* :—Carmarthen and Llanelly	3,963	21,439	4,967	25,769
CARNARVON DISTRICT* :—Bangor, Carnarvon, Conway, Criccieth, Nevin, and Pwllbeli	4,929	22,907	6,101	27,540
DENBIGH DISTRICT* :—Denbigh, Holt, Ruthin, and Wrexham	3,689	17,888	4,105	20,224
FLINT DISTRICT* :—Caerwyle, Caerwys, Flint, Holywell, Mold, Overton, Rhuddlan, and St. Asaph	4,188	18,845	5,148	22,989
HAVERFORDWEST DISTRICT :—Fishguard, Haverfordwest, and Narberth	2,102	9,821	2,062	9,469
MONMOUTH DISTRICT :—Monmouth, Newport, and Usk	5,154	30,577	6,310	38,771
MONTGOMERY DISTRICT :—Llanfyllin, Llanidloes, Machynlleth, Montgomery, Newtown, and Welshpool	4,077	18,036	4,200	18,677
NEW RADNOR DISTRICT :—Cefnlllys, Knighton, Knucklas, New Radnor, Presteigne, and Rhayader	1,423	7,106	1,505	7,026
PEMBROKE DISTRICT* :—Milford, Pembroke, Tenby, and Wiston	3,434	21,773	4,197	22,787
SWANSEA DISTRICT* :—Aberavon, Kenfigg, Loughor, Neath, and Swansea	10,575	56,684	14,968	80,772

CITIES, BOROUGHs, and TOWNS in England and Wales which are COUNTIES of themselves :—

Berwick-upon-Tweed, Bristol, Canterbury, Carmarthen, Chester, Exeter, Gloucester, Haverfordwest, Kingston-upon-Hull, Lichfield, Lincoln, London, Newcastle-upon-Tyne, Norwich, Nottingham, Poole, Southampton, Worcester, and York.

The County of the City of Coventry was annexed to Warwickshire by the Act of 5 & 6 Vict., c. 110, which passed 12th August, 1842.

TABLE X.—INHABITED HOUSES and POPULATION in 1871, of the COUNTIES and PARTS of COUNTIES comprised in the several DIOCESES in ENGLAND and WALES.

[The descriptions of the Dioceses given in the following Table have been submitted to the Diocesan Registrars.]

DIOCESE.	Inhabited Houses.	Population.
PROVINCE OF CANTERBURY		
Bangor.		
ANGLESEY, <i>entire County</i>	12,170	51,040
CARNARVON, <i>entire County</i> , except the parishes of Eglwysrhôs, Llangstennin, Llysfaen, and The Abbey, and parts of the parishes of Eglwysfach, Llandrilloynrhôs, Llanrwst, and Yspytty	22,390	101,960
MERIONETH, <i>entire County</i> , except part of the Deanery of Penllyn and Ederion, and part of the parish of Llanfihangelglynmyfyr	7,420	34,545
MONTGOMERY, <i>part of</i> , viz. the Deanery of Arnstley, and part of the Deanery of Cyfelliog	4,217	21,617
	46,197	209,162
Bath and Wells.		
DEVON, <i>part of</i> , viz. part of the parish of Exmoor
SOMERSET, <i>entire County</i> , except the parishes of Abbots Leigh, and Bedminster, and parts of the parishes of Maiden Bradley and Stourton	86,612	430,326
Canterbury.		
KENT, <i>entire County</i> , except the City and Deanery of Rochester, the Deaneries of Cobham, Gravesend, and Woolwich, part of the Deanery of Greenwich, and parts of the parishes of Frant and Hawkhurst	96,444	509,643
SURREY, <i>part of</i> , viz. the parishes of Addington and Croydon, and the district of Lambeth Palace	9,995	56,303
SUSSEX, <i>part of</i> , viz. part of the parish of Lamberhurst	228	1,145
	106,667	567,091
Chichester.		
KENT, <i>part of</i> , viz. parts of the parishes of Frant and Hawkhurst	95	504
SUSSEX, <i>entire County</i> , except parts of the parishes of Alford, Lamberhurst, Steep, and East Grinstead	75,054	415,824
	75,149	416,328
Ely.		
BEDFORD, <i>entire County</i>	30,506	146,257
BUCKINGHAM, <i>part of</i> , viz. part of Wavendon parish	79	339
CAMBRIDGE, <i>entire County</i> , except parts of the parishes of Helion Bumpstead, Outwell, Royston, Upwell, and Welney	39,590	183,944
ESSEX, <i>part of</i> , viz. the parish of Ballingdon-cum-Brundon, and parts of the parishes of Bures, Haverhill, and Kedington	405	1,849
HERTFORD, <i>part of</i> , viz. parts of the parishes of Caddington and Studham	294	1,360
HUNTINGDON, <i>entire County</i> , except the parish of Washingley, and parts of the parishes of Luddington and Luton	14,000	63,548
NORFOLK, <i>part of</i> , viz. the parish of Emneth, parts of the parishes of Brandon, Feltwell, and Hilgay, with Feltwell Anchor formerly extra-parochial	350	1,643
NORTHAMPTON, <i>part of</i> , viz. parts of the parishes of Thurning and Winwick	47	199
SUFFOLK, <i>part of</i> , viz. the Deaneries of Blackburne, Thedwaster, and Thingoe, and parts of the Deaneries of Clare, Fordham, and Sudbury	26,359	120,147
	111,630	519,286
Exeter.		
CORNWALL, <i>entire County</i>	73,950	362,343
DEVON, <i>entire County</i> , except parts of the parishes of Axminster, Uplyme, and Exmoor, but including Stockland formerly in Dorset	105,123	601,006
DORSET, <i>part of</i> , viz. part of the parish of Axminster	2	9
	179,075	963,358
Gloucester and Bristol.		
GLOUCESTER, <i>entire County</i> , except parts of the parishes of Broughton Poggs, Ilmington, Overbury, and Ruardean	101,441	534,475
SOMERSET, <i>part of</i> , viz. the parishes of Abbots Leigh and Bedminster	5,518	32,843
WARWICK, <i>part of</i> , viz. parts of the parishes of Welford and Weston-on-Avon	25	155
WILTS, <i>part of</i> , viz. the Deaneries of Cricklade and Malmesbury, and the parish of Marston Maisey in the Deanery of Fairford	14,117	69,555
	121,101	637,028

TABLE X.—*continued.*

DIocese.	Inhabited Houses.	Population.
Hereford.		
GLOUCESTER, <i>part of</i> , viz. part of the parish of Ruardean	4	18
HEREFORD, <i>entire County</i> , except parts of the parishes of Colwall, Cradley, and Cwmyoy	26,228	121,722
MONTGOMERY, <i>part of</i> , viz. part of the Deaneries of Clun and Pontesbury	1,069	5,280
RADNOR, <i>part of</i> , viz. the parishes of Knighton, Michaelchurch-on-Arrow, Norton, and New Radnor, and parts of the parishes of Brampton Bryan, Old Radnor, and Presteigne	1,290	6,264
SALOP, <i>part of</i> , viz. the Deanery of Wenlock, parts of the Deaneries of Burford, Clun, Ludlow, Pontesbury, and Stottesden, and the parishes of Dinmore, Horderley Hall, Posenhall, and Woodhouse, formerly extra-parochial	18,253	87,919
STAFFORD, <i>part of</i> , viz. parts of the parishes of Bobbington and Enville	88	444
WORCESTER, <i>part of</i> , viz. the parishes of Abberley, Bayton, Clifton-upon-Teme, Eastham, Edwin Leach, Great Kyre, Lindridge, Mable, Ribbesford, Rochford, Rock, Lower Sapey, Shelsley Walsh, Stanford-on-Teme, Stockton, and Tenbury, and parts of the parishes of Bockleton, and Stoke Bliss	2,759	12,461
	49,691	237,138
Lichfield.		
CHESTER, <i>part of</i> , viz. part of the parish of Whitchurch	20	113
DERBY, <i>entire County</i> , except parts of the parishes of Appleby and Packington, and part of the parish of Hartshorn, with Boundary formerly extra-parochial	78,002	377,980
GLINT, <i>part of</i> , viz. part of the parish of Ellesmere	92	396
LEICESTER, <i>part of</i> , viz. parts of the parishes of Ashby-de-la-Zouch, Seal, and Ravenstone	351	1,873
NOTTINGHAM, <i>part of</i> , viz. part of the parish of Selston	15	63
SALOP, <i>part of</i> , viz. the Deaneries of Condover, Edmond, Shiffnall, Shrewsbury, Wem, and Wrockwardine, parts of the Deaneries of Ellesmere, Eccleshall, Hodnet, Trysull, and Whitchurch, and the parishes of Boscobel and Haughmond Demesne, formerly extra-parochial	28,063	138,563
STAFFORD, <i>entire County</i> , except the parish of Rowley Regis, parts of the parishes of Barthomley, Bobbington, Oldswinford, and Enville	162,490	831,304
WARWICK, <i>part of</i> , viz. parts of the parishes of Polesworth and Tamworth	1,354	6,577
	270,387	1,356,869
Lincoln.		
LINCOLN, <i>entire County</i> , except part of the parish of Crowle	94,073	435,908
NORFOLK, <i>part of</i> , viz. part of Central Wingland, formerly extra-parochial	10	70
NOTTINGHAM, <i>entire County</i> , except part of the parish of Selston, and Wallingwells, formerly extra-parochial	68,400	319,669
YORK, WEST RIDING, <i>part of</i> , viz. parts of the parishes of Blythe, Crowle, and Fimmingley, and part of Anstons-cum-Membris	434	1,844
	162,917	757,491
Llandaff.		
BRECKNOCK, <i>part of</i> , viz. parts of the parishes of Llangatock and Llangunider	722	3,432
GLAMORGAN, <i>entire County</i> , except the Deaneries of East and West Gower	55,291	304,604
HEREFORD, <i>part of</i> , viz. part of the parish of Cwmyoy	23	100
MONMOUTH, <i>entire County</i>	36,169	195,448
	92,205	503,584
London.		
HERTFORD, <i>part of</i> , viz. parts of the parishes of Rickmansworth and Watford	42	176
MIDDLESEX, <i>entire County</i> , except part of the parish of Stanwell	321,157	2,539,441
SURREY, <i>part of</i> , viz. the parishes of Barnes, Mortlake, Newington, Putney, and Wimbledon	17,393	116,564
	338,592	2,656,181
Norwich.		
CAMBRIDGE, <i>part of</i> , viz. parts of the parishes of Outwell, Upwell, and Welney	573	2,458
NORFOLK, <i>entire County</i> , except the parish of Emneth, part of the parish of Brandon, parts of the parishes of Feltwell, and Hilgay, with Feltwell Anchor formerly extra-parochial, and part of Central Wingland, formerly extra-parochial	99,068	436,943
SUFFOLK, <i>entire County</i> , except the Deaneries of Blackburne, Thedwaster, and Thingoe, and parts of the Deaneries of Clare, Fordham, and Sudbury	50,142	228,722
	149,783	668,123
Oxford.		
BERKS, <i>entire County</i> , except parts of the parishes of Chilton Foliat, Stratfieldsaye, and Shalbourn	39,526	195,893
BUCKS, <i>entire County</i> , except parts of the parishes of Drayton Beauchamp, Marsworth, and Wavendon	37,172	175,509
GLOUCESTER, <i>part of</i> , viz. part of the parish of Broughton Poggs	4	22
HANTS, <i>part of</i> , viz. part of the parish of Stratfield Mortimer	93	434
MIDDLESEX, <i>part of</i> , viz. part of the parish of Stanwell	72	324
NORTHAMPTON, <i>part of</i> , viz. part of the parish of Warkworth	401	1,863
OXFORD, <i>entire County</i> , excepting the parish of Shenington, but including the parish of Widford, formerly in the County of Gloucester	37,753	177,602
SURREY, <i>part of</i> , viz. parts of the parishes of Chobham, Egham, and Windlesham	57	280
WARWICK, <i>part of</i> , viz. part of the parish of Cropredy	32	159
WILTS, <i>part of</i> , viz. parts of the parishes of Colleshill, Hungerford, and Shalbourn	138	686
	115,248	552,772

TABLE X.—*continued.*

DIOCESE.	Inhabited Houses.	Population.
Peterborough.		
DERBY, <i>part of</i> , viz. parts of the parishes of Appleby and Packington, and part of Hartshorn, with Boundary formerly extra-parochial	307	1,414
HUNTINGDON, <i>part of</i> , viz. the parish of Washingley, and parts of the parishes of Luddington and Lutton	32	160
LEICESTER, <i>entire County</i> , except parts of the parishes of Ashby-de-la-Zouch, Seal, Merevale, and Ravenstone	58,241	267,353
NORTHAMPTON, <i>entire County</i> , except parts of the parishes of Thurning, Winwick, and Warkworth	52,091	241,829
RUTLAND, <i>entire County</i>	4,766	22,073
WARWICK, <i>part of</i> , viz. parts of the parishes of Claybrook and Hinckley	30	128
	115,467	532,957
Rochester.		
BUCKS, <i>part of</i> , viz. parts of the parishes of Drayton Beauchamp and Marsworth	6	31
CAMBRIDGE, <i>part of</i> , viz. parts of the parishes of Helion Bumpstead and Royston	169	504
ESSEX, <i>entire County</i> , except the parish of Ballingdon-cum-Brundon, and parts of the parishes of Bures, Haverhill, and Kedington	91,951	464,587
HERTFORD, <i>entire County</i> , except parts of the parishes of Caddington, Studham, Rickmansworth, and Watford	38,720	190,690
KENT, <i>part of</i> , viz. the City and Deanery of Rochester, the Deaneries of Cobham, Gravesend, and Woolwich, and part of the Deanery of Greenwich	54,805	338,147
SURREY, <i>part of</i> , viz. part of the parish of Deptford St. Paul	1,263	7,367
	186,854	1,001,326
St. Asaph.		
CARNAEVON, <i>part of</i> , viz. the parishes of Eglwysrhôs, Llangwstennin, and Llysfæa, and parts of the parishes of Eglwysfach, including The Abbey formerly extra-parochial, Llandrilloynrhôs, Llanrwst, and Ysppyty	908	4,161
CHESTER, <i>part of</i> , viz. part of the parish of Thrapwood	56	233
DENBIGH, <i>entire County</i>	22,500	105,102
FLINT, <i>entire County</i> , except parts of the parishes of Doddleston, Ellesmere, Malpas, and Hawarden	15,969	73,224
MERIONETH, <i>part of</i> , viz. the Deanery of Penllyn and Edernion, and part of the parish of Llanfihangel-glynmyfyr	2,586	12,053
MONTGOMERY, <i>entire County</i> , except the Deanery of Arnstley, and parts of the Deaneries of Clun, Cyfeiliog, and Pontesbury	8,625	40,726
SALOP, <i>part of</i> , viz. the parishes of Kinnerley, Knockin, Llanyblodwell, Melverley, Oswestry, St. Martin, Selattyn, and Whittington, and parts of Llansilin, Llanymynech, and Ellesmere	4,488	21,599
	55,132	257,098
St. Davids.		
BRECON, <i>entire County</i> , except parts of the parishes of Llangattock and Llangunider	11,925	56,469
CARDIGAN, <i>entire County</i>	16,420	73,441
CARMARTHEN, <i>entire County</i>	24,333	115,710
GLAMORGAN, <i>part of</i> , viz. the Deaneries of East and West Gower	17,614	93,255
PEMBROKE, <i>entire County</i>	19,583	91,998
RADNOR, <i>entire County</i> , except the parishes of Knighton, Michaelchurch-on-Arrow, Norton, and New Radnor, and parts of Brampton Bryan, Presteigne, and Old Radnor	3,635	19,766
	93,510	450,039
Salisbury.		
BERKS, <i>part of</i> , viz. parts of the parishes of Chilton Foliatt and Shalbourne	59	310
DEVON, <i>part of</i> , viz. parts of the parishes of Axminster and Uplyme	77	368
DORSET, <i>entire County</i> , excepting part of the parish of Axminster, but including Thorncombe formerly in Devon, and Holwell formerly in Somerset	39,408	195,528
HANTS, <i>part of</i> , viz. parts of the parishes of Bramshaw, Hampreston, and West Dean	183	846
SOMERSET, <i>part of</i> , viz. parts of the parishes of Maiden Bradley and Stourton	75	314
WILTS, <i>entire County</i> , except the Deaneries of Cricklade and Malmesbury, the parishes of Marston Maisey, and West Wellow, and parts of the parishes of Coleshill, Hungerford, Shalbourne, and Whitsbury	40,443	186,148
	80,245	383,514
Winchester.		
BERKS, <i>part of</i> , viz. part of the parish of Stratfieldsaye	53	272
HANTS, <i>entire County</i> , except parts of the parishes of Bramshaw, Hampreston, Stratfield-Mortimer, and West Dean	98,067	543,404
SURREY, <i>entire County</i> , except the parishes of Addington, Barnes, Croydon, Mortlake, Newington, Putney, and Wimbledon, part of Deptford St. Paul, parts of Chobham, Egham, and Windlesham, and the district of Lambeth Palace	139,735	911,121
SUSSEX, <i>part of</i> , viz. parts of the parishes of Alfold, Steep, and East Grinstead	103	487
WILTS, <i>part of</i> , viz. the parish of West Wellow and part of the parish of Whitsbury	176	788
THE CHANNEL ISLANDS, viz. Jersey, Guernsey, Alderney, Sark, &c.	14,569	90,596
	252,643	1,546,668

TABLE X.—*continued.*

DIocese.	Inhabited Houses.	Population.
Worcester.		
LOUCESTER, <i>part of</i> , viz. parts of the parishes of Ilmington and Overbury	25	125
BERFORD, <i>part of</i> , viz. parts of the parishes of Colwall and Cradley	120	548
WICESTER, <i>part of</i> , viz. part of the parish of Merevale	14	85
SPORD, <i>part of</i> , viz. the parish of Shenington	96	373
AFFORD, <i>part of</i> , viz. the parish of Rowley Regis, and part of the parish of Oldswinford	4,986	26,305
ARWICK, <i>entire County</i> , except parts of the parishes of Claybrook, Hinckley, Tamworth, Welford, Weston-on-Avon, Cropredy, and Polesworth	130,001	627,170
ORCESTER, <i>entire County</i> , except the parishes of Abberley, Bayton, Clifton-upon-Teme, Eastham, Edvin Loach, Great Kyre, Lindridge, Mable, Ribbesford, Rochford, Rock, Lower Sapey, Shelsley Walsh, Stanford-on-Teme, Stockton, and Tenbury, and parts of the parishes of Bockleton and Stoke Bliss	67,229	326,376
	262,471	980,982
PROVINCE OF YORK		
	1,391,523	7,229,583
Carlisle.		
MBERLAND, <i>entire County</i> , except the parish of Alston	42,855	214,573
ANCASTER, <i>part of</i> , viz. the parishes of Aldingham, Angerton (formerly extra-parochial), Cartmel, Colton, Dalton-in-Furness, Hawkshead, Kirkby Ireleth, Pennington, Ulverston, and Urswick, and part of Burton-in-Kendal	9,899	55,203
ESTMORLAND, <i>entire County</i>	12,671	65,010
	65,425	334,786
Chester.		
HESTER, <i>entire County</i> , except parts of the parishes of Threapwood, Whitchurch, and Mottram-in-Longdendale	110,342	560,713
INT, <i>part of</i> , viz. parts of the parishes of Doddleston, Malpas, and Hawarden	575	2,692
ANCASTER, <i>part of</i> , viz. the Deanery of Warrington	149,392	888,035
AFFORD, <i>part of</i> , viz. part of the parish of Barthomley	50	273
	260,359	1,451,713
Durham.		
MBERLAND, <i>part of</i> , viz. the parish of Alston	1,206	5,680
URHAM, <i>entire County</i>	114,705	685,089
ORTHUMBERLAND, <i>entire County</i> , including the town of Berwick-upon-Tweed	62,436	386,646
ORK, NORTH RIDING, <i>part of</i> , viz. part of the parish of Sockburn	26	154
	178,373	1,077,569
Manchester.		
HESTER, <i>part of</i> , viz. part of the parish of Mottram-in-Longdendale	31	142
ANCASTER, <i>part of</i> , viz. the Deaneries of Amounderness, Leyland, and Tunstall, and parts of the Deaneries of Blackburn and Manchester	370,639	1,873,133
ORK, WEST RIDING, <i>part of</i> , viz. parts of the parishes of Rochdale and Whalley, and Browsholme formerly extra-parochial	4,232	20,267
	374,902	1,893,542
Ripon.		
ANCASTER, <i>part of</i> , viz. parts of the parishes of Mitton, Thornton-in-Lonsdale, and Rochdale	560	3,124
ORK, NORTH RIDING, <i>part of</i> , viz. that part lying westward of the eastern boundaries of the parishes of Great Smeaton, East Cowton, Danby Wisk, Ainderby Steeple, Kirby Wisk, Pickhill, Wath-juxta-Ripon, Hutton Conyers, Ripon, Cundall, Kirby-on-the-Moor, Aldborough, Great Ouseburn, and Little Ouseburn, except part of the parish of Sockburn	12,067	55,904
ORK, WEST RIDING, <i>part of</i> , viz. that part lying westward of the eastern boundaries of the parishes of Nun Monkton, Kirk Hammerton, Whixley, Hunsingore, Cowthorpe, Kirk Deighton, Spofforth, Collingham, Bardsey, Barwick-in-Elmet, Garforth, Kippax, Methley, Wakefield, Sandal Magna, Darton, Silkstone and Penistone, except parts of the parishes of Rochdale and Whalley, and Browsholme formerly extra-parochial	293,637	1,298,025
	305,664	1,357,053
Sodor and Man.		
OF MAN	9,413	54,042

TABLE X.—*continued.*

DIocese.	Inhabited Houses.	Population.
York.		
LINCOLN, <i>part of</i> , viz. part of the parish of Crowle	139	691
NOTTINGHAM, <i>part of</i> , viz. Wallingwells, formerly extra-parochial.	4	26
YORK, EAST RIDING, <i>entire</i>	56,193	268,466
YORK, NORTH RIDING, <i>part of</i> , viz. that part lying eastward of the western boundaries of the parishes of West Rounton, Birkby, Northallerton, North Otterington, South Otterington, Thornton-le-Street, Thirsk, Topcliffe, Sessay, Brafferton, Mytton-upon-Swale, Alne, and Newton-upon-Ouse	46,805	237,220
YORK, WEST RIDING, <i>part of</i> , viz. that part lying eastward of the western boundaries of the parishes of Monkton-Moor, Bilton, Walton, Thorpe-Arch, Bramham, Aberford, Ledsham, Castleford, Featherstone, Normanton, Warmfield, Crofton, Wragby, Felkirk, Roystone, Darfield, Tankersley, and Ecclesfield, except parts of the parishes of Blythe, Crowle, and Funningley, and part of Anston-cum-Membris	85,100	510,679
YORK CITY	9,146	43,796
	197,387	1,060,878

TABLE XI.—NUMBER of PERSONS in WORKHOUSES, HOSPITALS, LUNATIC ASYLUMS, PRISONS, and other PUBLIC INSTITUTIONS, in ENGLAND and WALES, on 3rd April, 1871.

INSTITUTIONS.	Number of Institutions.	Total Number in Institutions, including Officers and their Families.			Number of Special Inmates, such as Paupers, Patients, Lunatics, Prisoners, &c., included in foregoing Columns.		
		Persons.	Males.	Females.	Persons.	Males.	Females.
Total	2,479	417,579	256,956	160,623	362,295	238,479	123,816
WORKHOUSES (including Schools for Pauper Children)	730	154,967	82,539	72,428	148,064	79,736	68,328
HOSPITALS (General and Special).	407	26,566	13,701	12,865	19,858	11,739	8,069
LUNATIC ASYLUMS	166	45,731	20,973	24,758	39,217	18,524	20,693
PRISONS	149	32,174	24,895	7,279	29,186	23,519	5,667
REFORMATORY and INDUSTRIAL SCHOOLS	118	11,748	8,704	3,044	10,598	8,209	2,389
BARRACKS (Military and their Families)	254	94,404	76,811	17,593	68,548	68,548	..
HER MAJESTY'S SHIPS	96	13,454	13,419	35	13,404	13,404	..
ORPHAN ASYLUMS, and OTHER PUBLIC INSTITUTIONS, } not included in the foregoing. }	559	38,535	15,914	22,621	33,420	14,750	18,670

NOTE.—Schools for the Blind, the Deaf and Dumb, and for Orphans, are included in this Table; but other Educational Institutions, such as Colleges, Training Colleges, Public and Private Schools, are omitted. Almshouses, Model Lodging-houses, and Police Stations, are also not included. Industrial Schools for Pauper Children are included with "WORKHOUSES": Institutions for the Reception and Detention of Youthful Offenders, &c., are classified as "Reformatory and Industrial Schools": those Industrial Schools and Reformatories which partake of a charitable character are classed with "ORPHAN ASYLUMS and other PUBLIC INSTITUTIONS."

TABLE XII.—NUMBER of PERSONS enumerated in HER MAJESTY'S SHIPS, in SEA-GOING MERCHANT VESSELS, and in BARGES; also in BARNs, SHEDs, CARAVANS, &c., in ENGLAND and WALES, at each of the CENSUSES, 1851, 1861, and 1871.

	1851.	1861.	1871.
Total	73,621	85,789	87,546
In SEA-GOING VESSELS (including the Royal Navy)	38,146	55,765	59,546
In FISHING SMACKS, and VESSELS chiefly engaged in RIVER NAVIGATION	7,149	6,605	6,641
In BARGES, BOATS, &c.	12,562	11,915	10,976
In BARNs and SHEDs	8,105	4,314	2,358
In CARAVANS and TENTS, and in the OPEN AIR	7,659	7,130	8,025

REGISTRATION DIVISIONS.

THE following Tables exhibit the REGISTRATION DISTRICTS or UNIONS, arranged topographically as in the Reports of the Registrar-General and of previous Censuses. For statistical purposes the COUNTIES are grouped into eleven DIVISIONS, viz. :—

DIVISION.

- I.—**London**, comprising Registration Districts in the Metropolitan parts of *Middlesex, Surrey, and Kent*.
- II.—**South-Eastern Counties**, comprising Registration Districts chiefly in *Surrey and Kent* [extra-metropolitan], *Sussex, Hants, and Berks*.
- III.—**South-Midland Counties**, comprising Registration Districts chiefly in *Middlesex* [extra-metropolitan], *Hertford, Buckingham, Oxford, Northampton, Huntingdon, Bedford, and Cambridge*.
- IV.—**Eastern Counties**, comprising Registration Districts chiefly in *Essex, Suffolk, and Norfolk*.
- V.—**South-Western Counties**, comprising Registration Districts chiefly in *Wilts, Dorset, Devon, Cornwall, and Somerset*.
- VI.—**West-Midland Counties**, comprising Registration Districts chiefly in *Gloucester, Hereford, Salop, Stafford, Worcester, and Warwick*.
- VII.—**North-Midland Counties**, comprising Registration Districts chiefly in *Leicester, Rutland, Lincoln, Nottingham, and Derby*.
- VIII.—**North-Western Counties**, comprising Registration Districts chiefly in *Chester, and Lancaster*.
- IX.—**York**, comprising Registration Districts chiefly in the County of *York*.
- X.—**Northern Counties**, comprising Registration Districts chiefly in *Durham, Northumberland, Cumberland, and Westmorland*.
- XI.—**Monmouthshire and Wales**, comprising Registration Districts chiefly in the County of *Monmouth* and in *Wales*.

The Parishes and Places are arranged topographically under the Superintendent Registrars' Districts and Registrars' Sub-districts.

I. LONDON DIVISION.

IN the INTRODUCTION to this DIGEST will be found a chapter on "THE GROWTH OF LONDON," wherein the gradual development of the METROPOLIS, and its different limits for various administrative purposes at the present time, are set forth.

Here it is intended to show the constitution of the LONDON REGISTRATION DIVISION, which comprises the Districts or Poor Law Unions, Sub-districts, Parishes and Places, included within the limits of the METROPOLIS, as defined in the Registrar-General's Returns. It is made up of parts of the Registration Counties of *Middlesex*, *Surrey*, and *Kent*, the remaining parts of which are included in the REGISTRATION DIVISIONS II. and III.

The Division extends over an area of 78,080 statute acres of land and water; there being 74,545 acres of land and 907 acres of water included in the areas of parishes, and 2,718 acres of tidal water. Its population in 1871 was 3,254,260, as compared with 2,803,989 in 1861; the actual increase was therefore 450,271, while the *natural* increase arising from the excess of registered births over deaths in the ten years 1861-70 was 331,646. Included with the general population of parishes, &c., in this Division, are 77,516 persons enumerated in 445 workhouses, hospitals, prisons, lunatic asylums, and other public institutions; 989 persons in boats, barges, &c.; and 5,739 persons on board 1,080 sea-going vessels.

The number of houses and population in the Metropolitan parts of the three Registration Counties in 1871 was as follows:—

Registration or Union Counties.	Inhabited Houses, 1871.	Population, 1871.		
		Persons.	Males.	Females.
I.—LONDON DIVISION	417,767	3,254,260	1,523,151	1,731,109
<i>Middlesex, part of</i>	276,846	2,286,568	1,063,110	1,223,458
<i>Surrey, part of</i>	105,698	742,155	352,562	389,593
<i>Kent, part of</i>	35,223	225,537	107,479	118,058

The SUPERINTENDENT REGISTRARS' DISTRICTS of this Division are for the most part co-extensive with Poor Law Unions, or with single Parishes under Boards of Guardians. In the District of Kensington there are three Boards of Guardians, namely, one for the Parish of Paddington (population 96,813); one for the Parish of Kensington (population 120,299); and one for the Fulham Union, consisting of the Parishes of Hammersmith and Fulham (population 66,041). The Strand, Holborn, and City of London Districts, are Poor Law Unions, with certain privileged places (such as the Inns of Court) annexed for Registration purposes.

The population of the Districts of St. George Hanover Square, Westminster, Marylebone, St. Giles, Strand, Holborn, London City, Shoreditch, Whitechapel, St. George-in-the-East, and Woolwich, has decreased since 1861; in Kensington and Wandsworth Districts the actual increase was more than four times as great as the excess of births over deaths in the ten years 1861-1870; in Hackney, Poplar, and Camberwell Districts, more than three times as great.

Superintendent Registrar's District.	Inhabited Houses, 1871.	Population, 1871.			Superintendent Registrar's District.	Inhabited Houses, 1871.	Population, 1871.		
		Persons.	Males.	Females.			Persons.	Males.	Females.
<i>MIDDLESEX, part of.</i>				<i>MIDDLESEX—cont.</i>					
1. KENSINGTON	37,770	283,153	118,103	165,050	17. ST. GEO. IN EAST . .	5,932	48,052	23,653	24,399
2. CHELSEA	8,986	71,089	32,971	38,118	18. STEPNEY	7,816	57,690	28,706	28,984
3. ST. GEO. HANOV. Sq.	17,080	155,936	71,152	84,784	19. MILE END OLD TOWN	13,036	93,152	44,193	48,959
4. WESTMINSTER . . .	4,554	51,181	24,811	26,370	20. POPLAR	16,262	116,376	57,820	58,556
5. MARYLEBONE	16,340	159,254	69,586	89,668	<i>SURREY, part of.</i>				
6. HAMPSTEAD	4,348	32,281	12,466	19,815	21. ST. SAVIOUR SOUTHK.	23,314	175,049	85,769	89,280
7. PANCRAS	24,103	221,465	103,283	118,182	22. ST. OLAVE SOUTHK.	16,329	122,398	61,390	61,008
8. ISLINGTON	27,079	213,778	97,745	116,033	23. LAMBETH	29,129	208,342	96,855	111,487
9. HACKNEY	19,347	124,951	54,975	69,976	24. WANDSWORTH	19,154	125,060	57,734	67,326
10. ST. GILES	4,566	53,556	25,549	28,007	25. CAMBERWELL	17,772	111,306	50,814	60,492
11. STRAND	4,017	41,339	20,471	20,868	<i>KENT, part of.</i>				
12. HOLBORN	16,455	163,491	80,631	82,860	26. GREENWICH	16,171	100,600	47,941	52,659
13. LONDON CITY	9,415	75,983	37,054	38,929	27. LEWISHAM	8,548	51,557	21,690	29,867
14. SHOREDITCH	15,569	127,164	61,668	65,496	28. WOOLWICH	10,504	73,380	37,848	35,532
15. BETHNAL GREEN . . .	15,899	120,104	59,073	61,031					
16. WHITECHAPEL	8,272	76,573	39,200	37,373					

Parishes, &c., in Middlesex.

The following Table shows the number of INHABITED HOUSES and of POPULATION in 1871, in the several PARISHES, &c., constituting the various Registration Sub-districts and Districts, grouped topographically under the three Registration Counties, parts of which form this Division. It sometimes occurs that a parish actually within one County is returned under another for Registration purposes; in such cases the name of the County Proper to which the Parish, &c., belongs is given in *italic type*.

Parish or Place.	Inhab. Houses.	Population.	Parish or Place.	Inhab. Houses.	Population.	Parish or Place.	Inhab. Houses.	Population.
Middlesex, part of.			7. PANCRAS.			HOLBORN—cont.		
1. KENSINGTON.*			1. REGENT'S PARK.			3. SAFFRON HILL.		
1. ST. MARY PADDINGTON.			St. Pancras, <i>pt. of</i> . . . Par.	4,366	38,200	Saffron Hill, Hatton		
Paddington, <i>pt. of</i> . . . Par.	6,760	58,728				Garden, Ely Rents,	Lib.	527 5,907
						and Ely Place . . .		
2. ST. JOHN PADDINGTON.			2. TOTTENHAM COURT.			St. Sepulchre, <i>pt. of</i> . . . Par.		
Paddington, <i>pt. of</i> . . . Par.	5,087	38,085	St. Pancras, <i>pt. of</i> . . . Par.	2,517	29,370	The Charterhouse . . . Par.	1	271
3. KENSINGTON TOWN.			3. GRAY'S INN LANE.			4. ST. JAMES, CLERKENWELL.		
Kensington, <i>pt. of</i> . . . Par.	11,680	91,645	St. Pancras, <i>pt. of</i> . . . Par.	2,923	29,221	Clerkenwell, <i>pt. of</i> . . . Par.	1,784	18,917
4. BROMPTON.			4. SOMERS TOWN.			5. AMWELL.		
Kensington, <i>pt. of</i> . . . Par.	4,055	28,654	St. Pancras, <i>pt. of</i> . . . Par.	3,857	38,533	Clerkenwell, <i>pt. of</i> . . . Par.	1,580	16,884
5. ST. PETER HAMMERSMITH.			5. CAMDEN TOWN.			6. PENTONVILLE.		
Hammersmith, <i>pt. of</i> . . . Par.	1,141	6,662	St. Pancras, <i>pt. of</i> . . . Par.	1,909	17,913	Clerkenwell, <i>pt. of</i> . . . Par.	1,581	13,337
6. ST. PAUL HAMMERSMITH.			6. KENTISH TOWN.			7. GOSWELL STREET.		
Hammersmith, <i>pt. of</i> . . . Par.	5,578	36,029	St. Pancras, <i>pt. of</i> . . . Par.	8,531	68,198	Clerkenwell, <i>pt. of</i> . . . Par.	1,889	16,242
7. FULHAM.			8. ISLINGTON.			8. OLD STREET.		
Fulham Par.	3,469	23,350	1. ISLINGTON WEST.			St. Luke, <i>pt. of</i> Par.		
2. CHELSEA.			2. ISLINGTON EAST.			9. CITY ROAD.		
1. CHELSEA SOUTH.			Islington, <i>pt. of</i> Par.			St. Luke, <i>pt. of</i> Par.		
Chelsea, <i>pt. of</i> Par.	2,988	26,420	Islington, <i>pt. of</i> Par.			St. Luke, <i>pt. of</i> Par.		
2. CHELSEA NORTH-WEST.			9. HACKNEY.			10. WHITECROSS STREET.		
Chelsea, <i>pt. of</i> Par.	3,181	23,277	1. ST. GEORGE NEWINGTON.			St. Luke, <i>pt. of</i> Par.		
3. CHELSEA NORTH-EAST.			Stoke Newington Par.			St. Luke, <i>pt. of</i> Par.		
Chelsea, <i>pt. of</i> Par.	2,817	21,392	2. STAMFORD HILL.			11. FINSBURY.		
8. ST. GEORGE HANOVER SQUARE.			Hackney, <i>pt. of</i> Par.			St. Luke, <i>pt. of</i> Par.		
1. HANOVER SQUARE.			3. WEST HACKNEY.			13. LONDON CITY.		
St. Geo. Han. Sq., <i>pt. of</i> . . . Par.	2,043	18,698	Hackney, <i>pt. of</i> Par.			1. ST. BOTOLPH.		
2. MAYFAIR.			4. HACKNEY.			St. Botolph without } Par.		
St. Geo. Han. Sq., <i>pt. of</i> . . . Par.	1,616	13,007	Hackney, <i>pt. of</i> Par.			Aldgate } Par.		
3. BELGRAVE.			5. SOUTH HACKNEY.			St. Botolph without } Par.		
St. Geo. Han. Sq., <i>pt. of</i> . . . Par.	6,906	57,932	Hackney, <i>pt. of</i> Par.			Bishopsgate } Par.		
Buckingham Palace	1	40	10. ST. GILES.			St. Botolph without } Par.		
4. ST. JOHN WESTMINSTER.			1. ST. GEORGE, BLOOMSBURY.			Aldersgate } ..		
St. John the Evang. Par.	3,715	38,478	St. George, Bloomsby. Par.			Glasshouse Yard . . . Lib.		
5. ST. MARG. WESTMR.			2. ST. GILES, SOUTH.			3. ST. SEPULCHRE.		
St. Peter Coll. Ch. Close Par.	23	209	St. Giles, <i>pt. of</i> Par.			St. Bartholomew the Gt. Par.		
4. WESTMINSTER.			3. ST. GILES, NORTH.			St. Bartholomew the } Par.		
1. ST. JAMES'S SQUARE.			St. Giles, <i>pt. of</i> Par.			Less } Par.		
St. Jas. Westm., <i>pt. of</i> . . . Par.	1,384	10,472	11. STRAND.			St. Sepulchre without } Par.		
2. GOLDEN SQUARE.			1. LONG ACRE.			Newgate, <i>pt. of</i> . . . } Par.		
St. Jas. Westm., <i>pt. of</i> . . . Par.	1,111	12,860	St. Martin, <i>pt. of</i> Par.			4. ST. BRIDE.		
3. BERWICK STREET.			2. CHARING CROSS.			St. Andrew Holborn } Par.		
St. Jas. Westm., <i>pt. of</i> . . . Par.	722	10,287	St. Martin, <i>pt. of</i> Par.			below Bars } Par.		
4. ST. ANNE SOHO.			3. ST. MARY-LE-STRAND.			Barnard's Inn Par.		
St. Anne Soho. Par.	1,337	17,562	St. Paul, Cov. Garden . . . Par.			Thavies Inn Par.		
5. MARYLEBONE.			Savoy Prec.			St. Dunstan Par.		
1. ALL SOULS.			St. Mary-le-Strand . . . Par.			Inner Temple Par.		
St. Marylebone, <i>pt. of</i> . . . Par.	2,322	28,579	St. Clement Danes, <i>pt. of</i> . . . Par.			Serjeants' Inn Par.		
2. CAVENDISH SQUARE.			St. Clement Danes, <i>pt. of</i> . . . Par.			St. Bride Par.		
St. Marylebone, <i>pt. of</i> . . . Par.	1,778	15,425	Middle Temple Par.			Bridewell Prec.		
3. RECTORY.			The Rolls Lib.			5. CASTLE BAYNARD.		
St. Marylebone, <i>pt. of</i> . . . Par.	2,158	26,384	12. HOLBORN.			Whitefriars Prec.		
4. ST. MARY.			1. ST. GEORGE THE MARTYR.			St. Anne, Blackfriars Par.		
St. Marylebone, <i>pt. of</i> . . . Par.	2,209	21,786	Lincoln's Inn Tp.			St. Andrew by the } Par.		
5. CHRISTCHURCH.			Gray's Inn Par.			Wardrobe } Par.		
St. Marylebone, <i>pt. of</i> . . . Par.	3,533	33,944	Staple Inn Par.			St. Benet, Paul's Wharf. Par.		
6. ST. JOHN.			St. George the Martyr Par.			St. Peter, nr. Paul's } Par.		
St. Marylebone, <i>pt. of</i> . . . Par.	4,340	33,136	St. Andrew Holborn } Par.			Wharf } Par.		
6. HAMPSTEAD.			above Bars, <i>pt. of</i> . . . } Par.			St. Nicholas, Cole } Par.		
1. HAMPSTEAD.			2. ST. ANDREW EASTERN.			Abbey } Par.		
Hampstead Par.	4,348	32,281	St. Andrew Eastern. } Par.			St. Margaret Moses } Par.		
			St. Andrew Holborn } Par.			St. Mary Magdalen } Par.		
			above Bars, <i>pt. of</i> . . . } Par.			Old Fish Street. } Par.		
			Furnival's Inn Par.			St. Gregory by St. Paul } Par.		
				11	115	St. Augustine, Watling } Par.		
						Street } Par.		
						6. CHRISTCHURCH.		
						St. Faith the Virgin . . . Par.		
						St. Martin, Ludgate . . . Par.		
						Christchurch, Newgate } Par.		
						Street } Par.		
						St. Leonard, Foster Lane Par.		

* The Superintendent Registrar's District of Kensington comprises 3 Boards of Guardians, viz. 1 for Paddington parish (Sub-districts 1 and 2), 1 for Kensington parish (Sub-districts 3 and 4), and 1 for the Fulham Union, comprising the parishes of Fulham and Hammersmith (Sub-districts 5-7).

Parishes, &c., in Surrey and Kent.

Parish or Place.	Inhab. Houses.	Population.	Parish or Place.	Inhab. Houses.	Population.	Parish or Place.	Inhab. Houses.	Population.
WANDSWORTH— <i>cont.</i>			3. Kent, pt. of.			LEWISHAM— <i>cont.</i>		
4. PUTNEY.			26. GREENWICH.			3. LEWISHAM VILLAGE.		
Putney Par.	1,603	9,439	1. ST. PAUL, DEPTFORD.			Lewisham, pt. of . . Par.	2,099	11,513
5. STREATHAM.			Hatcham (<i>Surrey</i>) . Ham.			4. SYDENHAM.		
Lower Tooting . . Par.	434	2,327	St. Paul, Deptford .			Sydenham Chap.	3,060	19,065
Streatham Par.	1,905	12,148	2. ST. NICHOLAS, DEPTFORD			28. WOOLWICH.		
25. CAMBERWELL.			St. Nicholas, Deptford Par.			1. CHARLTON.		
1. DULWICH.			3. GREENWICH WEST.			Charlton Par.		
Camberwell, pt. of . Par.	646	4,041	Greenwich, pt. of . Par.			Kidbrooke Lib.	208	1,866
2. CAMBERWELL.			4. GREENWICH EAST.			2. WOOLWICH DOCKYARD.		
Camberwell, pt. of . Par.	5,000	31,254	Greenwich, pt. of . . Par.			Woolwich, pt. of . . Par.		
3. PECKHAM.			27. LEWISHAM.			3. WOOLWICH ARSENAL.		
Camberwell, pt. of . Par.	7,031	42,160	1. ELTHAM.			Woolwich, pt. of . . Par.		
4. ST. GEORGE.			Eltham Civ. Par.			4. PLUMSTEAD WEST.		
Camberwell, pt. of . Par.	5,095	33,851	Mottingham Ham.			Plumstead, pt. of . Par.		
			2. LEE.			5. PLUMSTEAD EAST.		
			Lee Par.			Plumstead, pt. of . Par.		
			Lewisham, pt. of . . Par.					
			703 4,064					
			81 475					
			1,646 10,493					
			959 5,947					

II. SOUTH EASTERN DIVISION.

THIS REGISTRATION DIVISION comprises those parts of the Registration Counties of *Surrey* and *Kent* which are not included within the Metropolitan Division, and the entire Registration Counties of *Sussex*, *Hants*, and *Berks*. It extends over an area of 4,052,015 statute acres of land, water, and foreshore; there being 3,961,180 acres of land and 33,251 of water included in the areas of parishes, 20,171 acres of tidal water, and 37,413 acres of foreshore. Its population in 1871 was 2,167,726 as compared with 1,847,512 in 1861; the actual increase was therefore 320,214, while the natural increase arising from the excess of registered births over deaths in the ten years 1861-70 was 260,706. Included with the general population of parishes, &c., in this Division are 110,271 persons enumerated in 463 workhouses, hospitals, prisons, lunatic asylums, and other public institutions; 137 persons in boats, barges, &c., in inland waters; and 12,296 persons on board 1,433 sea-going vessels.

The Division is closely associated with the Metropolis by contiguity, and by its watering-places extending along the coast from Worthing, Brighton and Hastings, to Ramsgate and Margate. On the Medway—in Strood, Rochester, Chatham, and Gillingham—is a numerous population lying near the mouth of the Thames, and connected by Sheerness, Sandwich, Deal, Dover, Folkestone, and Hastings, with the great naval fortress of Portsmouth. The whole of this coast swarms with a seafaring population. Iron was formerly manufactured in the forests of this part of the country where wood and ore abounded, shipbuilding was extensively carried on, and the Flemings introduced their broad-cloth manufacture; so that here were the manufacturing districts of those ages. The counties are now essentially agricultural, but they have some extensive paper manufactories and powder mills.

Registration or Union Counties.	Inhabited Houses, 1871.	Population, 1871.		
		Persons.	Males.	Females.
II.—SOUTH-EASTERN DIVISION.	399,921	2,167,726	1,064,635	1,103,091
1. <i>Surrey</i> (<i>extra-metrop.</i>)	62,826	365,279	176,327	188,952
2. <i>Kent</i> (<i>extra-metrop.</i>)	117,194	629,126	312,931	316,195
3. <i>Sussex</i>	76,063	420,910	201,250	219,660
4. <i>Hampshire</i>	97,824	526,143	262,207	263,936
5. <i>Berkshire</i>	46,014	226,268	111,920	114,348

The SUPERINTENDENT REGISTRARS' DISTRICTS of this Division are co-extensive with Poor Law Unions with the following exceptions: the Lewes District comprises the four Poor Law Unions of Lewes (population 11,111), Chailey (population 9,616), West Fife (population 2,449), and Newhaven (population 5,766); the Winchester District comprises the two Unions of New Winchester (population 26,697), and Hursley (population 2,572); Canterbury District, Chichester District, and Southampton District are incorporations under Local Acts; and Brighton District is a single Parish under a Local Act.

The population of the Districts of Tenterden, Bridge, Canterbury, Chichester, Alverstoke, Hungerford, and Faringdon has decreased since 1861; in all the other districts there was an increase. In Roydon District the excess of births over deaths in the ten years 1861-70 was 9,701; the actual increase

Parishes, &c., in Surrey.

of population was 37,379. The Districts of Epsom, Kingston, Richmond, Bromley, Tunbridge, Thanet, Hastings, and Eastbourne are also remarkable for the great difference between their actual increase as compared with that which would have resulted simply from an excess of births over deaths.

Superintendent Registrar's District.	In-habited Houses, 1871.	Population, 1871.			Superintendent Registrar's District.	In-habited Houses, 1871.	Population, 1871.		
		Persons.	Males.	Females.			Persons.	Males.	Females.
1. SURREY (extra-metrop.)				3. SUSSEX—cont.					
29. EPSOM	5,393	30,291	14,805	15,486	76. BRIGHTON	14,438	90,011	39,125	50,886
30. CHERTSEY	4,419	23,038	11,192	11,846	77. SREYNING	5,128	31,473	14,373	17,100
31. GUILDFORD	6,443	35,667	17,568	18,099	78. HOESHAM	3,804	19,331	9,824	9,507
32. FARNHAM	4,816	39,867	23,703	16,164	79. PETWORTH	2,008	10,138	5,290	4,848
33. HAMBLEDON	2,995	15,276	7,981	7,295	80. THAKEHAM	1,705	8,422	4,313	4,109
34. DORKING	2,703	14,369	7,081	7,288	81. EAST PRESTON	4,135	21,591	10,228	11,363
35. REIGATE	4,757	27,303	13,511	13,792	82. WESTHAMPEIT	3,979	18,860	9,217	9,643
36. GOLDSTONE	2,287	13,541	6,709	6,832	83. CHICHESTER	1,587	8,205	3,785	4,420
37. CROYDON	14,525	83,853	37,299	46,554	84. MIDHURST	2,623	13,051	6,773	6,278
38. KINGSTON	10,005	55,929	25,168	30,761	85. WESTBOURNE	1,495	7,221	3,611	3,610
39. RICHMOND	4,483	26,145	11,310	14,835	4. HAMPSHIRE.				
2. KENT (extra-metrop.)				86. HAVANT					
40. BROMLEY	5,924	32,184	14,890	17,294	87. PORTSEA ISLAND	19,092	113,595	57,581	56,014
41. DARTFORD	8,049	42,344	20,781	21,563	88. ALVERSTOKE	3,586	22,644	12,185	10,459
42. GRAVESEND	3,485	21,265	10,038	11,227	89. FAREHAM	3,090	16,801	8,505	8,296
43. NORTH ATLESFORD	4,135	21,561	10,929	10,632	90. ISLE OF WIGHT	12,415	66,219	31,926	34,293
44. HOO	620	3,143	1,644	1,499	91. LYMINGTON	2,650	12,396	5,998	6,398
45. MEDWAY	9,837	59,150	31,137	28,013	92. CHRISTCHURCH	2,901	16,338	7,242	9,096
46. MALLING	4,582	23,383	11,831	11,552	93. RINGWOOD	1,161	5,397	2,720	2,677
47. SEVENOAKS	4,772	24,262	12,159	12,103	94. FORDINGBRIDGE	1,396	6,441	3,261	3,180
48. TUNBRIDGE	8,294	44,668	20,847	23,821	95. NEW FOREST	2,840	13,496	6,811	6,685
49. MAIDSTONE	7,889	42,017	20,602	21,415	96. SOUTHAMPTON	7,983	48,055	22,440	25,615
50. HOLLINGBOURN	2,859	14,047	7,184	6,863	97. SOUTH STONEHAM	6,293	32,201	15,332	16,869
51. CRANBROOK	2,781	14,005	6,991	7,014	98. ROMSEY	2,295	10,892	5,425	5,467
52. TENTERDEN	2,241	10,871	5,417	5,454	99. STOCKBRIDGE	1,553	7,317	3,779	3,538
53. WEST ASHFORD	3,359	16,739	8,385	8,354	100. WINCHESTER	5,330	29,269	14,667	14,602
54. EAST ASHFORD	2,639	13,016	6,621	6,395	101. DROXFORD	2,469	11,750	5,886	5,864
55. BRIDGE	2,346	11,139	5,636	5,503	102. CATHERINGTON	538	2,769	1,399	1,370
56. CANTERBURY	3,172	16,510	8,188	8,322	103. PETERSFIELD	1,999	9,672	4,858	4,814
57. BLEAN	3,820	18,269	8,862	9,407	104. ALRESFORD	1,481	7,270	3,666	3,604
58. FAVERSHAM	4,404	22,346	11,347	10,999	105. ALTON	3,060	14,999	7,603	7,396
59. MILTON	3,835	19,217	9,688	9,529	106. HARTLEY-WINTNEY	3,388	20,601	11,718	8,883
60. SHEPPEY	3,030	18,565	10,198	8,367	107. BASINGSTOKE	3,814	18,105	9,228	8,877
61. THANET	7,935	42,129	19,284	22,845	108. WHITCHURCH	1,239	5,606	2,827	2,779
62. EASTRY	5,516	27,229	13,511	13,718	109. ANDOVER	3,751	17,590	8,896	8,694
63. DOVER	5,751	35,249	17,999	17,250	110. KINGSCLEERE	1,849	8,576	4,351	4,225
64. ELHAM	4,688	29,747	15,516	14,231	5. BERKSHIRE.				
65. ROMNEY MARSH	1,231	6,080	3,246	2,834	111. NEWBURY	4,548	20,641	9,947	10,694
3. SUSSEX.				112. HUNGERFORD					
66. RYE	2,567	11,998	6,049	5,949	113. FARINGDON	4,232	19,349	9,727	9,622
67. HASTINGS	5,560	35,642	15,226	20,416	114. ABRINGDON	3,346	15,091	7,520	7,571
68. BATTLE	2,592	13,763	6,987	6,776	115. WANTAGE	3,808	17,360	8,853	8,507
69. EASTBOURNE	2,824	15,726	7,426	8,300	116. WALLINGFORD	3,132	14,648	7,204	7,444
70. HAILSHAM	2,571	13,021	6,793	6,228	117. BRADFIELD	3,362	15,853	8,068	7,785
71. TICEHURST	3,190	16,717	8,369	8,348	118. READING	6,214	33,340	15,840	17,500
72. UCKFIELD	3,689	19,314	9,934	9,380	119. WOKINGHAM	3,348	16,195	8,041	8,154
73. EAST GRINSTEAD	3,090	16,304	8,340	7,964	120. COOKHAM	2,974	14,873	7,280	7,593
74. CUCKFIELD	3,666	20,180	10,393	9,787	121. EASTHAMSTEAD	1,840	10,632	5,689	4,943
75. LEWES	5,412	29,942	15,194	14,748	122. WINDSOR	4,762	26,725	13,219	13,506

The following Table shows the number of INHABITED HOUSES and of POPULATION in 1871, in the several PARISHES, &c., constituting the various Registration Sub-districts and Districts, grouped topographically under the Registration Counties (or parts thereof) forming this Division. Parishes which for Registration purposes are returned under a County different from that in which they are actually situate, have the name of their County Proper given in *italic type*.

Parish or Place.	Inhab. Houses.	Population.	Parish or Place.	Inhab. Houses.	Population.	Parish or Place.	Inhab. Houses.	Population.
1. Surrey (extra-metrop.)			EPSON—cont.			CHERTSEY—cont.		
29. EPSOM.			Fetcham Par. 81 487			3. CHORHAM.		
1. CARSHALTON.			Great Bookham Par. 219 1,089			Horsell Par. 180 897		
Banstead Par.	312	1,668	Little Bookham Par. 40 197			Chobham Par. 477 2,261		
Carshalton Par.	732	3,668	Stoke D'Abernou Par. 74 356			Windlesham Par. 478 2,364		
Sutton Par.	976	6,558	Cobham Par. 433 2,133			Bisley Par. 77 494		
Cheam Par.	308	1,629	30. CHERTSEY.			31. GUILDFORD.		
2. EPSOM.			1. WALTON.			1. WOKING.		
Cuddington Par.	57	375	Walton on Thames Par. 1,000 5,383			Pirbright Par. 157 768		
Ewell Civ. Par.	408	2,214	Weybridge Par. 478 2,604			Woking Par. 872 6,586		
Chessington Par.	52	280	2. CHERTSEY.			Worplesdon Par. 377 1,771		
Epsom Par.	1,052	6,276	Chertsey Par. 1,479 7,763			2. RIPLEY.		
Ashted Par.	150	906	Byfleet Par. 183 915			Send Par. 358 1,772		
3. LEATHERHEAD.			Pyrford Par. 67 357			Wisley Par. 41 221		
Leatherhead Par.	499	2,435				Ockham Par. 107 632		

Parishes, &c., in Surrey and Kent.

Parish or Place.	Inhab. Houses.	Population.	Parish or Place.	Inhab. Houses.	Population.	Parish or Place.	Inhab. Houses.	Population.
GUILDFORD—cont.			36. GODSTONE.			41. DARTFORD.		
3. ALBURY.			1. GODSTONE.			1. BEXLEY.		
East Horsley	Par.	52	Horne w. Harrowsley	Par.	127	Bexley	Par.	1,325
West Horsley	Par.	139	Bletchingley	Par.	332	East Wickham	Par.	206
East Clandon	Par.	55	Caterham	Par.	382	Erith	Par.	1,452
West Clandon	Par.	73	Godstone	Par.	430	Crayford	Par.	766
Merrow	Par.	92	Tandridge	Par.	123	2. DARTFORD.		
Shere	Par.	315	Oxted	Par.	234	Dartford	Par.	1,600
Albury	Par.	207	Crowhurst	Par.	52	Stone near Dartford	Par.	253
4. GUILDFORD.			2. MITCHAM.			2. DARTFORD.		
Stoke next Guildford	Par.	860	Beddington	Civ. Par.	222	Dartford	Par.	1,600
St. Mary the Virgin	Par.	299	Walington	Ham.	248	Stone near Dartford	Par.	253
Friary	Par.	60	Woodmansterne	Par.	56	Swanscombe	Par.	534
Bowling Green	Par.	7	Mitcham	Par.	1,172	Darenth	Par.	130
Holy Trinity	Par.	419	Morden	Par.	132	Wilmington	Par.	222
St. Nicholas	Civ. Par.	187	Meiton	Par.	441	Sutton at Hone	Par.	344
Artington	Tg.	184	38. KINGSTON.			3. FARNINGHAM.		
5. GODALMING.			1. WIMBLEDON.			Horton-Kirby		
Godalming	Par.	1,353	Wimbledon	Par.	1,479	Farningham	Par.	153
Jompton	Par.	105	2. KINGSTON.			Farnsford	Par.	296
Puttenham	Par.	82	Kingston	Civ. Par.	4,371	Lullingstone	Par.	5
Wanborough	Par.	42	Ham with Hatch	Ham.	257	Kingsdown	Par.	78
32. FARNHAM.			Hook	Ham.	76	Ridley	Par.	15
1. FRIMLEY.			Malden	Par.	70	Ash	Par.	143
Ash and Normandy	Tg.	334	3. ESHER.			Hartley	Par.	52
Frimley	Ham.	590	Long Ditton	Civ. Par.	281	Fawkham	Par.	49
Deal with Tongham	Par.	153	Talworth	Ham.	89	Longfield	Par.	35
Aldershot (Hants)	Par.	1,175	Thames Ditton	Par.	518	Southfleet	Par.	165
Military in South Camp	10,067	Esher	Par.	338	42. GRAVESEND.		
2. FARNHAM.			East Moulsey	Par.	475	1. GRAVESEND.		
Farnham	Par.	2,065	West Moulsey	Par.	107	Gravesend	Par.	1,420
Waverley	Ville	8	4. HAMPTON.			Milton next Gravesend	Par.	2,065
Wrensham	Par.	434	Hampton (Middsx.)	Civ. Par.	741	43. NORTH AYLESFORD.		
Wickenfield (Hants)	Par.	57	Hampton Wick (Middsx.)	Civ. Par.	415	1. NORTHFLEET.		
33. HAMBLEDON.			Teddington (Middsx.)	Par.	788	Northfleet	Par.	1,240
1. WITLEY.			39. RICHMOND.			Ifield	Par.	14
Witley	Par.	173	1. RICHMOND.			Nursted	Par.	9
Ustead	Par.	160	Petersham	Par.	104	Meopham	Par.	231
Upper-Harrow	Par.	29	Richmond	Par.	2,566	Luddesdown	Par.	57
Witley	Par.	359	Kew	Par.	180	Cobham	Par.	197
Wassmere	Par.	228	2. MORTLAKE.			Denton	Par.	40
Hiddingfold	Par.	257	Mortlake	Par.	919	Chalk	Par.	73
Hambledon	Par.	88	Barnes	Par.	714	Shorne and Merston	Par.	185
Wasscombe	Par.	82	2. Kent (extra-metrop.)			2. SROOD.		
2. CRANLEY.			40. BROMLEY.			Higham	Par.	233
Cranley	Par.	150	1. BROMLEY.			Cliffe at Hoo	Par.	247
Wansford	Par.	239	Bromley	Par.	1,946	Frindsbury	Par.	608
Wramley	Par.	291	Beckenham	Par.	976	Strood, Extra	Par.	31
Wallingford	Par.	27	Hayes	Par.	137	Strood, Intra and Media	Par.	737
Waltham	Par.	315	West Wickham	Par.	173	Cuxton	Par.	79
Wandsworth	Par.	313	Keston	Par.	141	Halling	Par.	154
Wandsworth	Par.	185	Dowle	Par.	108	44. HOO.		
Wandsworth	Par.	185	Cudham	Par.	200	1. HOO.		
Wandsworth	Par.	185	Knockholt	Par.	150	Cooling	Par.	17
Wandsworth	Par.	185	2. CHISLEHURST.			High Halstow	Par.	70
Wandsworth	Par.	185	Farnborough	Par.	183	St. Mary, Hoo	Par.	60
Wandsworth	Par.	185	Chislehurst	Par.	468	Allhallows	Par.	61
Wandsworth	Par.	185	Orpington	Par.	339	St. James, Isle of Grain	Par.	58
Wandsworth	Par.	185	St. Mary Cray	Par.	138	Stoke	Par.	18
Wandsworth	Par.	185	St. Paul's Cray	Par.	596	Hoo, St. Werburgh	Par.	236
Wandsworth	Par.	185	Chislehurst	Par.	596	45. MEDWAY.		
Wandsworth	Par.	185	Foots Cray	Par.	77	1. ROCHESTER.		
Wandsworth	Par.	185	North Cray	Par.	111	St. Nicholas	Par.	607
Wandsworth	Par.	185	41. DARTFORD.			Cathedral Church	Prec.	23
Wandsworth	Par.	185	1. BEXLEY.			St. Margaret	Par.	1,707
Wandsworth	Par.	185	1. BEXLEY.			Chatham, part of	Par.	1,143
Wandsworth	Par.	185	1. BEXLEY.			2. GILLINGHAM.		
Wandsworth	Par.	185	1. BEXLEY.			Chatham, part of	Par.	3,244
Wandsworth	Par.	185	1. BEXLEY.			Gillingham	Tp.	3,067
Wandsworth	Par.	185	1. BEXLEY.			Grange	Ham.	40
Wandsworth	Par.	185	1. BEXLEY.			Lidsing	Ville.	6
Wandsworth	Par.	185	1. BEXLEY.			46. MALLING.		
Wandsworth	Par.	185	1. BEXLEY.			1. AYLESFORD.		
Wandsworth	Par.	185	1. BEXLEY.			Woudham	Par.	154
Wandsworth	Par.	185	1. BEXLEY.			Burham	Par.	212
Wandsworth	Par.	185	1. BEXLEY.			Aylesford	Par.	395
Wandsworth	Par.	185	1. BEXLEY.			Allington	Par.	15
Wandsworth	Par.	185	1. BEXLEY.			Ditton	Par.	60
Wandsworth	Par.	185	1. BEXLEY.			East Malling	Par.	420
Wandsworth	Par.	185	1. BEXLEY.			Snodland and Paddlesworth	Par.	347
Wandsworth	Par.	185	1. BEXLEY.			Birling	Par.	128
Wandsworth	Par.	185	1. BEXLEY.			46. MALLING.		
Wandsworth	Par.	185	1. BEXLEY.			1. AYLESFORD.		
Wandsworth	Par.	185	1. BEXLEY.			Woudham	Par.	154
Wandsworth	Par.	185	1. BEXLEY.			Burham	Par.	212
Wandsworth	Par.	185	1. BEXLEY.			Aylesford	Par.	395
Wandsworth	Par.	185	1. BEXLEY.			Allington	Par.	15
Wandsworth	Par.	185	1. BEXLEY.			Ditton	Par.	60
Wandsworth	Par.	185	1. BEXLEY.			East Malling	Par.	420
Wandsworth	Par.	185	1. BEXLEY.			Snodland and Paddlesworth	Par.	347
Wandsworth	Par.	185	1. BEXLEY.			Birling	Par.	128

Parishes, &c., in Kent.

Parish or Place.	Inhab. Houses.	Population.	Parish or Place.	Inhab. Houses.	Population.	Parish or Place.	Inhab. Houses.	Population.
MALLING—cont.			HOLLINGBOURN—cont.			EAST ASHFORD—cont.		
Ryarsh Par.	93	475	Debting Par.	78	319	3. WYE.		
Leybourne Par.	62	271	Bredhurst Par.	31	161	Hastingleigh Par.	42	231
2. EAST PECKHAM.			Stockbury Par.	129	590	Brook Par.	32	141
West Malling Par.	406	2,326	Thornham Par.	117	556	Kennington Par.	147	642
Wateringbury Par.	261	1,320	Hucking Par.	26	121	Wye Par.	329	1,620
East Peckham Par.	457	2,312	Bicknor Par.	9	43	Crundale Par.	55	257
West Peckham Par.	91	425	Wormshill Par.	44	251	Boughton-Aluph Par.	98	549
Mereworth Par.	182	913	Hollingbourn Par.	183	1,176	Eastwell Par.	19	160
Shipborne Par.	93	459	2. LENHAM.			Challock Par.	77	349
3. WROTHAM.			Harrietsham Par.	147	697	Moldash Par.	77	340
Offham Par.	88	448	Frinted Par.	40	204	Chilham Par.	291	1,476
Addington Par.	50	261	Witchling Par.	31	142	Godmersham Par.	84	393
Trotterscliffe Par.	59	288	Otterden Par.	37	188	55. BRIDGE.		
Stansted Par.	80	425	Lenham Par.	440	2,042	1. CHARTHAM.		
Wrotham Par.	686	3,201	Boughton-Malherbe Par.	78	451	Chartham Par.	260	1,251
Ightham Par.	240	1,150	3. HEADCORN.			Waltham Par.	79	535
47. SEVENOAKS.			Ulcombe Par.	150	674	Petham Par.	133	671
1. SHOREHAM.			Broomfield Par.	26	161	Upper Hardres Par.	73	353
Seal Par.	320	1,590	Leeds Par.	141	711	Lower Hardres Par.	47	236
Kemsing Par.	84	408	Langley Par.	84	377	Nackington Par.	20	106
Otford Par.	230	1,126	Chart next Sutton- } Par.	145	735	Thanington Par.	85	398
Shoreham Par.	262	1,300	Valence } Par.	254	1,168	Milton next Canterbury Par.	2	13
Halstead Par.	75	365	Sutton-Valence Par.	68	380	Harbledown Par.	146	685
Chevening Par.	215	954	East Sutton Par.	302	1,428	Mint Par.	23	92
2. SEVENOAKS.			Headcorn Par.	302	1,428	St. Nicholas Hospital. Par.	16	35
Sevenoaks Par.	1,191	5,949	51. CRANBROOK.			Holy Cross West- } Civ. Par.	166	658
Sundridge Par.	275	1,593	1. CRANBROOK.			2. BARHAM.		
Brasted Par.	227	1,130	Frittenden Par.	186	949	Patricbourne Par.	52	232
Westerham Par.	454	2,283	Cranbrook Par.	834	4,331	Beaksbourne Par.	78	374
3. PENSHURST.			Benenden Par.	317	1,553	Bridge Par.	168	941
Edenbridge Par.	368	1,891	1. HAWKHURST.			Bishopsbourne Par.	69	348
Cowden Par.	135	738	Gondhurst Par.	570	2,934	Kingstone Par.	56	278
Hever Par.	129	620	Sandhurst Par.	278	1,289	Barham Par.	228	1,014
Chiddingstone Par.	224	1,218	Hawkhurst } pt. in Kent	596	2,949	Womenswold Par.	55	269
Penshurst Par.	333	1,697	Hawkhurst } pt. in Sussex	Adisham Par.	93	415
Leigh Par.	250	1,400	52. TENTERDEN.			Ickham Par.	128	589
48. TUNBRIDGE.			2. ROLVENDEN.			Wickhambreux Par.	110	490
1. TUNBRIDGE WELLS.			Newenden Par.	30	135	Stodmarsh Par.	32	140
Bidborough Par.	49	250	Rolvenden Par.	306	1,348	Littlebourn Par.	171	792
Ashurst Par.	39	214	Biddenden Par.	296	1,419	Fordwich Par.	56	224
Speldhurst Par.	817	4,391	Wittersham Par.	206	949	56. CANTERBURY.		
Tunbridge, pt. of Par.	3,640	19,893	Stone Par.	87	410	1. CANTERBURY.		
2. TUNBRIDGE.			2. TENTERDEN.			St. Paul Par.	355	1,665
Tunbridge, pt. of Par.	1,772	9,863	Ebony Par.	36	192	St. Augustine Par.	31	289
Hadlow Par.	527	2,753	Tenterden Par.	720	3,557	St. Martin Par.	48	229
Capel Par.	119	572	Appledore Par.	136	671	St. Mary Northgate Par.	696	4,748
Tudely Par.	116	542	Kenardington Par.	42	192	St. John's Hospital Par.	7	39
3. BRENCHLEY.			Woodchurch Par.	258	1,269	St. Mildred Par.	509	2,277
Pembury Par.	261	1,391	High Halden Par.	124	689	Old Castle Par.	11	51
Brenchley Par.	671	3,350	53. WEST ASHFORD.			Holy Cross West- } Civ. Par.	47	183
Horsemonden } pt. in Kent	283	1,449	1. CALEHILL.			gate Within. } Civ. Par.	322	1,576
Horsemonden } pt. in Sussex	Smarden Par.	235	1,168	All Saints Par.	82	412
49. MAIDSTONE.			Egerton Par.	169	862	East Bridge Hospital. Par.	5	31
1. YALDING.			Pluckley and Pevington Par.	163	818	St. Alphege Par.	208	1,007
Yalding Par.	552	2,678	Little Chart Par.	59	270	Black Prince's Chantry Par.	2	6
Nettlestead Par.	114	562	Charing Par.	283	1,298	St. Andrew Par.	87	495
Teston Par.	59	300	Westwell Par.	189	999	St. Mary Bredman Par.	62	261
West Farleigh Par.	83	390	2. ASHFORD.			St. George the Martyr Par.	263	1,244
Hunton Par.	183	939	Hothfield Par.	67	311	Whitefriars Par.	1	8
2. MARDEN.			Bethersden Par.	224	1,154	St. Mary Magdalen Par.	85	395
Marden Par.	490	2,333	Great Chart Par.	146	745	St. Margaret Par.	111	570
Staplehurst Par.	341	1,749	Ashford Par.	1,699	8,458	St. Peter Par.	240	1,024
Lodington Ham.	9	41	Kingsnorth Par.	84	430	57. BLEAN.		
Linton Par.	130	901	Shadoxhurst Par.	41	217	1. STURRY.		
3. LOOSE.			54. EAST ASHFORD.			Archbishop's Palace Prec.	35	192
Boughton-Monchelsea Par.	229	1,082	1. ALDINGTON.			Christchurch Prec.	28	202
Otham Par.	77	355	Warehorne Par.	95	506	St. Gregory Ville	279	1,337
Bearsted Par.	138	623	Orlestone Par.	89	409	Staplegate Ville	63	267
Loose Par.	339	1,566	Ruckinge Par.	77	397	St. Dunstan Par.	375	1,673
East Farleigh Par.	324	1,625	Bilsington Par.	81	349	St. Stephen Par.	124	640
Barming Par.	125	646	Bonnington Par.	36	181	Blean Par.	137	593
West Barming Par.	6	31	Hurst Par.	7	35	Sturry Par.	246	1,040
4. WEST MAIDSTONE.			Aldington Par.	117	649	Westbere Par.	44	196
Maidstone, pt. of Par.	2,137	12,766	2. BRABOURNE.			Hoath Par.	79	346
5. EAST MAIDSTONE.			Mersham Par.	152	726	2. HERNE.		
Maidstone, pt. of Par.	2,548	13,430	Sevington Par.	26	110	Chislett Par.	259	1,114
50. HOLLINGBOURN.			Willesborough Par.	391	2,052	Reculver Par.	52	257
1. HOLLINGBOURN.			Hinxbill Par.	25	121	Herne Par.	768	3,988
Boxley Par.	299	1,472	Smeeth Par.	125	524	3. WHITSTABLE.		
			Bireholt Par.	7	36	Swalecliff Par.	29	164
			Brabourne Par.	160	763	Whitstable Par.	999	4,881
						Seasalter Par.	303	1,379

Parishes, &c., in Kent and Sussex.

Parish or Place.	Inhab. Houses.	Population.	Parish or Place.	Inhab. Houses.	Population.	Parish or Place.	Inhab. Houses.	Population.
58. FAVERSHAM.			EASTRY—cont.			ELHAM—cont.		
1. BOUGHTON.			St. Bartholomew's } Par. 15 49			Newington next Hythe Par. 111 575		
Dunkirk Ville	161	747	Hospit-d. }	205	967	Lympe Par.	114	510
Hernhill Par.	149	747	Woodnesborough . . . Par.	109	481	Sellinge Par.	136	647
Graveney Par.	50	236	Ham Par.	255	1,506	St. Leonard, Hythe . Par.	635	3,289
Boughton under Blean Par.	337	1,661	East-try Par.	8	57	65. ROMNEY MARSH.		
Selling Par.	151	720	Bethshanger Par.	191	843	1. NEW ROMNEY.		
Sheldwich Par.	128	633	Northbourne, <i>pt. of</i> . Par.	5	30	West Hythe Par.	25	123
Badlesmere Par.	28	133	Northbourne, <i>pt. of</i> . Par.	115	548	Burmarshe Par.	34	194
Leaveland Par.	21	90	Staple next Wingham Par.	74	376	Dymchurch Par.	139	580
Throwley Par.	130	590	Goodnestone Par.	251	1,026	Blackmanstone . . . Par.	2	10
2. FAVERSHAM.			2. WINGHAM.			65. ROMNEY MARSH.		
Ospringe Par.	237	1,098	Wingham Par.	16	79	1. NEW ROMNEY.		
Preston next Faversham Par.	387	2,007	Elmstone Par.	114	527	Burmarshe Par.	34	194
Faversham, In Liberty .	1,469	7,082	Preston by Wingham. Par.	67	301	Dymchurch Par.	139	580
Faversham, Out Liberty .	125	891	Stourmouth Par.	1	12	Blackmanstone . . . Par.	2	10
Goodnestone Par.	10	54	3. EYTHORN.			Orgarswick Par.	1	7
Davington Par.	41	221	Nonington Par.	183	880	Eastbridge Par.	7	45
Oare Par.	49	242	Chillenden Par.	30	158	Newchurch Par.	63	334
3. TEYNHAM.			4. DEAL.			St. Mary the Virgin . Par.	43	224
Luddenham Par.	44	226	Waidershare, <i>pt. of</i> . Par.	1	12	Hope, All Saints . . Par.	6	41
Buckland Par.	11	68	Sutton by Dover . . . Par.	31	136	New Romney Par.	222	1,129
Stone next Faversham Par.	11	82	Ripple Par.	48	212	Ivychurch Par.	54	280
Norton Par.	19	140	Little Mongeham . . . Par.	30	157	2. LYDD.		
Eastling Par.	104	492	Great Mongeham . . . Par.	101	437	Lydd Par.	399	1,936
Stalisfield Par.	74	331	Sholden Par.	81	335	Madley Par.	9	45
Newnham Par.	92	430	Walmer Par.	487	3,816	Old Romney Par.	30	152
Doddington Par.	111	566	Deal Par.	1,727	8,009	Snaave Par.	20	113
Linsted Par.	234	1,165	63. DOVER.			Snargate Par.	20	102
Teynham Par.	291	1,694	1. ST. JAMES.			Brenzett Par.	49	268
59. MILTON.			1. ST. JAMES.			Brookland Par.	98	424
1. MILTON.			Ringwould Par.			Fairfield Par.	10	73
Bapchild Par.	86	404	Oxney Par.	4	30	3. SUSSEX.		
Rodmersham Par.	81	373	East Langdon Par.	70	317	66. RYE.		
Kingsdown Par.	19	93	West Langdon Par.	23	115	1. RYE.		
Milstead Par.	47	256	St. Margaret at Cliffe Par.	143	820	Broomhill } <i>pt. in Kent</i> 2 17		
Bredgar Par.	119	569	West Cliffe Par.	27	128	Broomhill } <i>pt. in Sussex</i> 15 112		
Tunstall Par.	38	238	Whitfield Par.	70	315	East Guldeford . . . Par.	32	157
Borden Par.	257	1,191	Guston Par.	82	728	Playden Par.	64	313
Sittingbourne Par.	1,198	6,148	Chariton near Dover . Par.	1,070	5,340	Rye Par.	918	4,366
Tong Par.	64	342	Dover Castle Liberties Par.	5	1,002	Iden Par.	130	571
Murston Par.	143	718	East Cliffe Par.	50	240	Peasmarsh Par.	191	920
Milton next Sitting- } Par.	688	3,463	St. James the Apostle Par.	709	4,333	2. BECKLEY.		
bourne } Par.			2. ST. MARY.			Beckley Par.	287	1,367
Bobbing Par.	88	459	St. Mary the Virgin . Par.	1,737	10,005	Northiam Par.	270	1,174
Newington Par.	201	1,013	3. HOUGHAM.			Brede Par.	224	1,006
Hartlip Par.	75	355	Hougham Par.	516	5,435	Udimore Par.	91	451
Rainham Par.	425	2,082	Buckland Par.	463	2,612	St. Thomas, Winchelsea Par.	148	679
Upchurch Par.	159	771	River Par.	119	551	Icklesham Par.	195	865
Lower Halstow Par.	104	508	Ewell Par.	100	557	67. HASTINGS.		
Iwade Par.	43	228	Coldred Par.	28	140	1. ORE.		
60. SHEPPEY.			Lydden Par.	34	188	Pett Par.	67	299
1. MINSTER.			Sibbertswold Par.	101	504	Guestling Par.	178	818
Queenborough Par.	149	820	Wootton Par.	27	127	Fairlight Par.	106	487
Minster in Sheppey . Par.	2,549	16,110	Denton Par.	31	153	Ore Par.	487	2,677
2. EASTCHURCH.			Alkham Par.	100	523	2. ALL SAINTS.		
Elmley Par.	41	204	Capel-le-Ferne Par.	32	172	All Saints Par.	635	3,477
Eastchurch Par.	209	1,013	Poulton Par.	3	24	St. Clement Par.	770	4,508
Warden Par.	10	43	64. ELHAM.			3. ST. MARY IN THE CASTLE.		
Leysdown Par.	48	214	1. FOLKESTONE.			St. Mary in the Castle Par.	945	5,780
Harty Par.	24	131	Hawkiage Par.	25	129	St. Andrew Par.	196	1,444
61. THANET.			Folkestone Par.	2,265	12,951	Holy Trinity Par.	311	2,518
1. MINSTER.			Cheriton Par.	408	3,403	St. Michael on the Rock Par.	54	364
St. Nicholas at Wade. Par.	128	546	Military in Shorn-cliffe Camp }			St. Mary Magdalen . Par.	1,266	9,547
Sarre Ville	38	162				St. Leonard on Sea . Par.	535	3,678
Birchington Par.	234	1,137				St. Mary, Bulverhithe Par.	10	45
Monkton Par.	79	397				68. BATTLE.		
Minster Par.	299	1,853				1. BEXHILL.		
Stonar Par.	9	35				Hollington Par.	202	1,053
Acol, or Wood Par.	53	263				Bexhill Par.	456	2,158
2. MARGATE.						Catsfield Par.	104	707
Margate Par.	2,577	13,903				Crowhurst Par.	81	405
3. RAMSGATE.						Westfield Par.	215	1,031
St. Peter Par.	796	3,847				2. EWHURST.		
St. Lawrence Par.	1,024	5,346				Sedlescombe Par.	141	639
Ramsgate Par.	2,698	14,640				Ewhurst Par.	232	1,079
62. EASTRY.						Whatlington Par.	78	320
1. SANDWICH.						Mountfield Par.	128	642
Ash next Sandwich . . Par.	480	2,106				3. BATTLE.		
St. Mary Par.	196	956				Battle Par.	614	3,495
St. Peter Par.	262	1,139				Brightling Par.	91	641
St. Clement Par.	193	916				Dallington Par.	98	629
						Ashburnham Par.	132	867
						Penhurst Par.	20	97

Parishes, &c., in Sussex.

Parish or Place.	Inhab. Houses.	Population.	Parish or Place.	Inhab. Houses.	Population.	Parish or Place.	Inhab. Houses.	Population.
69. EASTBOURNE.			CUCKFIELD—cont.			STEYNING—cont.		
1. WESTHAM.			Ardingly Par.	135	1,095	Aldrington Par.	5	27
Pevenssey Par.	71	330	Balcombe Par.	183	965	Southwick Par.	409	2,339
Westham Par.	177	858	2. CUCKFIELD.			Kingston by Sea Par.	43	245
Willingdon Par.	177	794	Cuckfield Par.	815	4,420	New Shoreham Par.	626	3,678
Jevington Par.	57	321	Slaugham Par.	302	1,574	Lancing Par.	176	1,069
Folkington Par.	34	166	Bolney Par.	151	804	Old Shoreham Par.	52	285
Wilmington Par.	60	280	Cowfold Par.	171	993	Sompting Par.	153	726
2. EASTBOURNE.			3. HURSTPIERPOINT.			Coonats Par.	14	92
Eastbourne Par.	1,736	10,361	Albourne Par.	70	334	Buttolphs Par.	16	81
Eastdean Par.	57	327	Newtimber Par.	34	180	2. STEYNING.		
Friston Par.	17	80	Pyecombe Par.	59	282	Bramber Par.	34	173
Seaford Par.	263	1,357	Twineham Par.	68	369	Steyning Par.	351	1,665
Westdean Par.	25	139	Hurstpierpoint Par.	464	2,827	Upper Beeding Par.	129	580
Littlington Par.	24	113	Clayton Par.	220	1,111	Edburton Par.	60	301
Lullington Par.	2	19	Keymer Par.	449	2,397	Poynting Par.	60	299
Alfriston Par.	124	581	75. LEWES.*			Woodmancote Par.	63	320
70. HAILSHAM.			1. DITCHLING.			Henfield Par.	378	1,856
1. HAILSHAM.			Wivelsfield Par.	170	1,616	Ashurst Par.	75	388
Arlington Par.	121	611	Ditchling Par.	227	1,271	Shermanbury Par.	80	388
Hailsham Par.	509	2,429	Westmeston Civ. Par.	61	317	78. HORSHAM.		
Herstmonceaux Par.	242	1,204	East Chilmington Civ. Par.	57	317	1. SOUTH HORSHAM.		
Wartling Par.	162	846	Street Par.	34	201	West Grinstead Par.	252	1,344
Hooe Par.	106	516	Plumpton Par.	65	383	Shipley Par.	228	1,147
Ninfield Par.	129	537	Hamsey Par.	108	577	Nuthurst Par.	148	699
2. HELLINGLY.			2. CHAILEY.			Horsham, pt. of Par.	129	755
Hellingly Par.	321	1,636	Chailey Par.	260	1,462	2. NORTH HORSHAM.		
Chiddingly Par.	195	946	Newick Par.	199	988	Horsham, pt. of Par.	1,388	7,076
Laughton Par.	159	770	Barcombe Par.	218	1,006	Lower Beeding Par.	243	1,246
Warbleton Par.	283	1,482	Ringmer Par.	296	1,478	16feld Par.	332	1,639
Heathfield Par.	344	2,044	3. LEWES.			Rusper Par.	107	599
71. TICEHURST.			South Malling Par.	138	677	Warnham Par.	197	1,007
1. TICEHURST.			St. John, Southover Par.	284	1,331	3. WEST HORSHAM.		
Burwash Par.	444	2,232	St. Anne Par.	236	1,701	Slinfold Par.	162	796
Ticehurst Par.	529	2,939	St. Michael Par.	181	1,041	Itchingfield Par.	68	377
2. SALEHURST.			The Castle Precincts Par.	6	36	Rudgwick Par.	224	1,069
Etchingham Par.	171	894	St. John under the Castle Par.	507	2,707	Billingshurst Par.	326	1,577
Salhurst Par.	421	2,080	All Saints Par.	392	2,018	79. PETWORTH.		
Bodiam Par.	63	306	St. Thomas at Cliffe Par.	316	1,600	1. PETWORTH, NORTHERN.		
3. WADHURST.			4. WEST FIRLE.			Wisborough Green Par.	353	1,756
Wadhurst Par.	620	3,191	Glynde Par.	65	362	North Chapel Par.	171	802
Lamberhurst Par.	228	1,145	Beddingham Par.	69	350	Kirdford Par.	347	1,787
4. FRANT.			West Firle Par.	111	615	2. PETWORTH, SOUTHERN.		
Frant Par.	526	2,949	Ripe Par.	75	393	Petworth Par.	616	3,304
72. UCKFIELD.			Chalvington Par.	29	155	Egdean Par.	18	80
1. ROTHERFIELD.			Selmeston Par.	42	206	Fittleworth Par.	152	695
Rotherfield Par.	802	4,149	Alciston Par.	43	212	Stopham Par.	31	145
Mayfield Par.	561	2,828	Berwick Par.	31	156	Coates Par.	16	94
2. FRAMFIELD.			5. NEWHAVEN.			Burton Par.	11	67
Framfield Par.	286	1,521	East Blatchington Par.	31	130	Duncton Par.	54	262
East Hoathly Par.	141	730	Bishopstone Par.	63	276	Barlavington Par.	26	132
Waldron Par.	249	1,252	Denton Par.	46	238	Sutton Par.	69	331
3. ISFIELD.			South Heighton Par.	17	88	Bignor Par.	30	150
Little Horsted Par.	39	298	Tarring-Neville Par.	14	79	Bury Par.	114	533
Isfield Par.	98	507	Newhaven Par.	421	2,549	80. THAKEHAM.		
Uckfield Par.	396	2,041	Piddinghoe Par.	48	237	1. PULBOROUGH.		
4. MARESFIELD.			Telscombe Par.	27	130	North Stoke Par.	19	95
Fletching Par.	428	2,155	Southease Par.	20	105	Amberley Par.	139	686
Maresfield Par.	342	1,965	6. ROTTINGDEAN.			Greatnam Par.	11	60
Buxted Par.	347	1,868	Rodmell Par.	54	280	Hardham Par.	22	117
73. EAST GRINSTEAD.			Hord Par.	32	190	Cold Waltham Par.	95	426
1. WITHYHAM.			Kingston near Lewes Par.	26	129	Wiggonholt Par.	6	39
Withyham Par.	382	1,970	Stanmer Par.	25	124	Pulborough Par.	413	1,855
Hartfield Par.	290	1,540	Falmer Par.	98	519	West Chilmington Par.	139	701
2. EAST GRINSTEAD.			Rottingdean Par.	244	1,544	2. WASHINGTON.		
Lingfield (Surrey) Par.	493	2,480	Ovingdean Par.	26	148	Parham Par.	11	65
East Grinstead Par.	986	5,390	76. BRIGHTON.			Storrington Par.	241	1,184
3. WORTH.			1. KEMP TOWN.			Sullington Par.	45	246
Worth Par.	616	3,209	Brighton, pt. of Par.	2,411	14,764	Thakeham Par.	97	631
Crawley Par.	97	505	2. ST. PETER.			Warminghurst Par.	23	140
West Hoathly Par.	226	1,210	Brighton, pt. of Par.	8,560	53,500	Ashington Par.	60	277
74. CUCKFIELD.			3. THE PALACE.			Wiston Par.	59	311
1. LINDFIELD.			Brighton, pt. of Par.			Washington Par.	182	908
Horsted-Keynes Par.	159	811	77. STEYNING.			Findon Par.	143	681
Lindfield Par.	386	2,018	1. SHOREHAM.			81. EAST PRESTON.		
1. LINDFIELD.			Hove Par.	1,484	11,277	1. WORTHING.		
1. LINDFIELD.			Preston Par.	362	2,470	Broadwater Par.	1,582	8,641
1. LINDFIELD.			Patcham Par.	150	760	Heene Par.	66	427
1. LINDFIELD.			West Blatchington Par.	10	49	West Tarring Par.	137	656
1. LINDFIELD.			Hangleton Par.	9	61	Clapham Par.	45	246
1. LINDFIELD.			Portslade Par.	389	2,344	Durrington Par.	30	165

* The District of Lewes comprises the four Poor Law Unions of Chailey (Sub-districts 1 and 2); Lewes (Sub-district 3); West Firle (Sub-district 4); and Newhaven (Sub-districts 5 and 6).

Parishes, &c., in Sussex and Hampshire.

Parish or Place.	Inhab. Houses.	Population.	Parish or Place.	Inhab. Houses.	Population.	Parish or Place.	Inhab. Houses.	Population.
EAST PRESTON—cont.			MIDHURST—cont.			90. ISLE OF WIGHT.		
Goring Par.	106	464	Lodsworth Par.	127	607	1. Cowes.		
Ferring Par.	54	267	Selham Par.	20	87	Northwood Par.	1,349	7,374
2. LITTLEHAMPTON.			Heyshott Par.	80	386	Whippingham Par.	755	3,730
Kingston Par.	9	27	Graffham Par.	86	435	2. NEWPORT.		
East Preston Par.	58	335	Cocking Par.	102	493	Newport Par.	703	3,556
Angmering Par.	212	1,019	Midhurst Par.	302	1,465	St. Nicholas in the } Par.	51	273
Leominster Civ. Par.	233	1,071	Woolbeding Par.	62	354	Castle }		
Rustington Par.	77	359	Easebourne Par.	162	881	Carisbrooke Par.	1,301	8,198
Littlehampton Par.	625	3,272	South Ambersham Tg.	29	151	Gatecombe Par.	47	240
Climping Par.	57	255	2. FERNHURST.			Arreton Par.	391	1,910
Ford Par.	17	73	North Ambersham Tg.	35	160	Wootton Par.	14	82
3. ARUNDEL.			Lurgashall Par.	155	751	3. RYDE.		
Tortington Par.	29	138	Fernhurst Par.	153	880	Binstead Par.	147	748
Poling Par.	45	192	Linchmere Par.	68	320	Newchurch, pt. of Par.	97	460
Arun del Par.	546	2,956	Linch Par.	19	95	Ryde Par.	2,404	12,576
Patching Par.	55	268	3. HARTING.			St. Helens Par.	697	3,412
Warningcamp Tg.	35	159	Stedham Par.	102	502	Brading Par.	1,157	5,648
Burpham Par.	56	304	Iping Par.	93	468	Yaverland Par.	21	118
South Stoke Par.	24	108	Trotton Par.	88	462	Shanklin Par.	251	1,432
Houghton Par.	37	189	Chithurst Par.	53	279	4. GODSHILL.		
82. WESTHAMPTON.			Terwick Par.	29	138	Bonchurch Par.	95	641
1. MANHOOD.			Rogate Par.	206	999	Newchurch, pt. of Par.	127	525
Birdham Par.	101	456	Harting Par.	254	1,277	Ventnor Par.	749	4,841
West Itchenor Par.	38	180	Elsted Par.	38	175	St. Lawrence Par.	23	135
West Wittering Par.	149	613	Treyford Par.	31	143	Whitwell Par.	152	666
East Wittering Par.	44	219	Didling Par.	21	94	Niton Par.	121	732
Earnley Par.	25	142	Bepton Par.	42	201	Chale Par.	128	652
Sidlesham Par.	214	960	85. WESTBOURNE.			Godshill Par.	262	1,197
Selsey Par.	201	937	1. FUNTINGTON.			Kingston Par.	12	66
2. WYKE.			West Dean Par.	131	683	Shorwell Par.	125	633
Pagham Par.	195	877	East Marden Par.	13	72	5. CALBOURNE.		
Hunston Par.	40	183	North Marden Par.	6	27	Brixton Par.	132	614
North Mundham Par.	87	405	Up Marden Par.	71	365	Mottistone Par.	24	140
Donnington Par.	36	203	Stoughton Par.	129	612	Brook Par.	37	183
Appledram Par.	30	136	Compton Par.	61	286	Calbourne Par.	145	644
New Fishbourne Par.	83	362	Racton Par.	21	97	Shalfleet Par.	258	1,195
Rumbolds-Wyke Par.	154	642	Funtington Par.	231	1,065	Thorley Par.	27	154
Merston Par.	22	110	2. WESTBOURNE.			Yarmouth Par.	165	806
3. SOUTH BERSTED.			Bosham Par.	258	1,184	Freshwater Par.	448	2,638
South Bersted Par.	738	3,794	Chidham Par.	59	314	91. LYMINGTON.		
4. YAPTON.			West Thorney Par.	35	181	1. LYMINGTON.		
Barnham Par.	36	155	Westbourne Par.	480	2,335	Lymington Par.	891	4,295
Felpham Par.	130	611	4. Hampshire.			Boldre Par.	629	2,881
Middleton Par.	18	77	86. HAVANT.			Brockenhurst Par.	219	1,139
Yapton Par.	136	608	1. HAVANT.			Rhinefield Tp.	7	40
Binsted Par.	23	139	South Hayling Par.	177	858	2. MILFORD.		
Slindon Par.	114	518	North Hayling Par.	58	281	Milford Par.	404	1,790
Madehurst Par.	36	194	Warblington Par.	520	2,438	Hordle Par.	197	868
Walberton Par.	121	573	Havant Par.	507	2,634	Milton Par.	303	1,374
Eastergate Par.	32	165	Bedhampton Par.	141	715	92. CHRISTCHURCH.		
5. BOXGROVE.			Farlington Par.	248	1,218	1. CHRISTCHURCH.		
Aldingbourne Par.	165	772	87. PORTSEA ISLAND.			Christchurch Par.	1,858	9,475
Eartham Par.	25	134	1. KINGSTON.			Holdenhurst Par.	858	6,043
Boxgrove Par.	165	728	Portsea, pt. of Par.	5,289	28,115	Sopley Par.	185	820
Westhamptnett Par.	82	530	Great Salterns Par.	4	26	93. RINGWOOD.		
Oving Par.	314	1,404	Portsmouth, pt. of Par.	84	400	1. RINGWOOD.		
Tangmere Par.	47	198	2. PORTSEA TOWN.			Ringwood Par.	809	3,781
East Lavant Par.	79	392	Portsea, pt. of Par.	2,456	18,430	Ellingham Par.	71	345
6. SINGLETON.			3. PORTSMOUTH TOWN.			Ibsley Par.	68	301
Mid Lavant Par.	57	239	Portsmouth, pt. of Par.	979	11,169	Harbridge Par.	57	259
West Stoke Par.	16	95	4. LANDPORT.			Burley Tp.	131	581
Binderton Par.	19	108	Portsea, pt. of Par.	10,280	55,455	Broomy Tp.	25	130
Singleton Par.	124	606	Portsmouth, pt. of Par.	—	—	94. FORDINGBRIDGE.		
East Dean Par.	69	318	88. ALVERSTOKE.			1. FORDINGBRIDGE.		
Up Waltham Par.	14	67	1. ALVERSTOKE.			South Damerham (Wilts) Par.	152	686
83. CHICHESTER.			Alverstoke Par.	3,585	22,637	Martin (Wilts) Par.	131	529
1. CHICHESTER.			Burrow Island	1	7	Toyd Farm (Wilts) Par.	4	23
St. Bartholomew Par.	72	359	89. FAREHAM.			Whitsbury (Wilts) Par.	39	178
St. Peter the Great Par.	913	4,777	1. FAREHAM.			Fordingbridge Par.	628	3,053
Cathedral Close Prec.	25	110	Fareham Par.	4,263	7,023	Woodgreen Par.	81	336
St. Peter the Less Par.	69	370	Porchester Par.	174	779	Rockbourn Par.	114	482
St. Olave Par.	44	246	Wymering Par.	132	1,206	Breamore Par.	118	585
St. Martin Par.	51	244	Widley Par.	172	874	North Charford Par.	15	73
Newtown Par.	27	127	Southwick Par.	124	649	South Charford Par.	14	73
St. Andrew Par.	107	578	Boarhunt Par.	59	271	Hale Par.	31	146
All Saints Par.	56	317	2. TITCHFIELD.			Ashley Walk Tp.	69	277
St. Pancras Par.	219	1,061	Wickham Par.	223	1,139	95. NEW FOREST.		
St. James Par.	4	16	Titchfield Par.	916	4,369	1. LYNDHURST.		
84. MIDHURST.			Rowner Par.	27	491	Bramshaw } pt. in Wilts	62	287
1. MIDHURST.						Bramshaw } pt. in Hants	110	501
East Lavington Civ. Par.	39	210						
West Lavington Civ. Par.	38	195						
Tillington Par.	189	843						

Parishes, &c., in Hampshire.

Parish or Place.	Inhab. Houses.	Population.	Parish or Place.	Inhab. Houses.	Population.	Parish or Place.	Inhab. Houses.	Population.
NEW FOREST—cont.			WINCHESTER—cont.			PETERSFIELD—cont.		
Minstead Par.	196	923	Stoke Charity Par.	27	130	Privett Par.	52	230
Lyndhurst Par.	328	1,544	Mitchelever Par.	291	1,037	Froxfield Par.	147	668
Denny Lodge, <i>pt. of</i> Tp.	9	60	East Stratton Par.	76	365	East Meon Par.	341	1,546
2. FAWLEY.			2. THE WORTHYS.			104. ALRESFORD.		
Denny Lodge, <i>pt. of</i> Tp.	59	294	Itchin Abbas Par.	54	262	1. ROPLEY.		
Beaulieu Par.	218	989	Avington Par.	39	198	Ropley Par.	185	840
Exbury Par.	75	360	Martyr Worthy Par.	48	239	West Tisted Par.	47	218
Fawley Par.	417	1,896	Easton Par.	105	490	Bramdean Par.	57	258
Dibden Par.	107	542	King's Worthy Par.	80	378	Hinton-Ampner Par.	83	390
3. ELING.			Headbourn Worthy Par.	44	223	Kilmiston Par.	44	210
Eling Par.	1,257	6,093	Littleton Par.	26	127	Beauworth Par.	30	132
Denny Lodge, <i>pt. of</i> Tp.	2	7	Crawley Civ. Par.	84	411	Cheriton Par.	136	642
96. SOUTHAMPTON.			Sparsholt Par.	92	401	Tichborne Par.	74	356
1. SOUTHAMPTON.			Lainston Par.	3	14	Bishops Sutton Par.	110	490
St. Mary Par.	5,423	33,395	3. WINCHESTER.			2. ALRESFORD.		
All Saints Par.	1,891	10,516	Weeke Par.	187	1,096	Ovington Par.	35	131
St. Lawrence Par.	49	264	St. Thomas Par.	534	4,706	Itchen Stoke Par.	59	306
St. John Par.	97	562	St. Bartholomew, Hyde Par.	219	1,219	New Alresford Par.	286	1,623
Holy Rood Par.	250	1,409	St. Lawrence Par.	49	267	Old Alresford Par.	112	581
St. Michael Par.	282	1,918	St. Mary Kalendar Par.	177	1,044	Bighton Par.	60	288
97. SOUTH STONEHAM.			St. Maurice Par.	507	2,495	Godsfield Par.	1	5
1. ST. MARY EXTRA.			St. Peter, Colebrook Par.	158	763	Swarraton Par.	23	93
St. Mary Extra Par.	582	2,986	St. Swithin Par.	31	161	Northington Par.	57	304
Hound Par.	439	3,389	St. Michael Par.	100	803	Brown Candover Par.	60	305
Hamble-le-Rice Par.	95	423	St. Faith Par.	356	2,062	Chilton Candover Par.	22	98
Bursledon Par.	142	654	Milland Ville	58	266	105. ALTON.		
2. SOUTH STONEHAM.			St. Peter, Cheesehill Par.	170	788	1. ALTON.		
Botley Par.	220	991	St. John Par.	235	1,215	Wield Par.	67	307
South Stoneham Par.	2,096	10,512	Winnall Par.	25	118	Medstead Par.	114	565
3. MILLBROOK.			4. TWYFORD.			Bentworth Par.	125	591
North Stoneham Par.	224	1,192	Chilcombe Par.	63	298	Lasham Par.	46	226
Chilworth Par.	47	218	Morestead Par.	24	114	Shalden Par.	37	165
Millbrook Par.	2,448	11,845	Owslebury Par.	195	924	Alton Par.	816	4,092
98. ROMSEY.			Bishop Stoke Par.	309	1,579	Chawton Par.	92	482
1. ROMSEY.			Twyford Par.	294	1,442	Farrington Par.	131	600
Nursling Par.	199	947	Compton Par.	59	260	Newton-Valence Par.	72	375
Romsey, Extra Par.	734	3,625	5. HURSLEY.			East Tisted Par.	37	184
Romsey, Intra Par.	436	2,056	Otterbourne Par.	134	690	Selbourne Par.	280	1,313
2. MICHELMERSH.			Hursley Par.	300	1,434	2. BINSTED.		
Timsbury Par.	44	222	Farley-Chamberlayne Par.	30	130	Headley Par.	342	1,581
Michelmersh Par.	253	1,136	North Baddeley Par.	67	318	Hartley-Mauditt Par.	21	128
Mottisfont Par.	123	556	101. DROXFORD.			Kingsley Par.	86	446
Dunwood Par.	2	8	1. BISHOPS WALTHAM.			West Worldham Par.	14	79
East Wellow Par.	65	328	Upham Par.	148	660	East Worldham Par.	53	259
Sherfield English Par.	67	342	Durley Par.	96	483	Holybourne Civ. Par.	128	618
Lockerley Par.	133	606	Bishops Waltham Par.	554	2,618	Neatham Tg.	15	94
East Dean Par.	43	195	2. WEST MEON.			Binsted Par.	273	1,326
Melchet Park (Wilts) Par.	9	41	Meon Stoke Par.	118	550	Froyle Par.	165	835
West Wellow (Wilts) Par.	137	610	Corhampton Par.	34	182	Coldrey Par.	2	12
Plaitford (Wilts) Par.	50	220	Exton Par.	56	278	Bentley Par.	144	731
99. STOCKBRIDGE.			Warnford Par.	85	438	106. HARTLEY-WINTNEY.		
1. BROUGHTON.			West Meon Par.	199	931	1. ODHAM.		
West Dean, <i>pt. of</i> } in Wilts	46	214	3. HAMBLEDON.			Cron dall Par.	612	2,866
Parish } in Hants	22	108	Droxford Par.	463	2,325	Dogmersfield Par.	36	275
West Tytherley Par.	96	451	Soberton Par.	280	1,245	Odham Par.	589	2,650
East Tytherley Par.	74	349	Hambledon Par.	436	2,040	South Warnborough Par.	77	369
Fast and West Buckholt Par.	4	104	102. CATHERINGTON.			Greywell Par.	61	295
Crown Farm Par.	1	9	1. HORNDKAN.			Long Sutton Par.	71	320
Broughton Civ. Par.	213	919	Catherington Par.	256	1,293	2. FARNBOROUGH.		
Frenchmoor Civ. Par.	19	39	Waterloo Par.	50	283	Farnborough Par.	308	2,597
Nether Wallop Par.	192	954	Blendworth Par.	52	284	Military in North Camp, } Aldershot }	—	3,147
Over Wallop Par.	119	547	Chalton Civ. Par.	46	244	Cove Tg.	142	706
2. STOCKBRIDGE.			Idsworth Chap.	82	394	Hawley and Minley Tg.	206	1,060
Longstock Par.	111	488	Clanfield Par.	62	271	Yateley Tg.	221	1,104
Leckford Par.	56	285	103. PETERSFIELD.			3. HARTLEY-WINTNEY.		
Stockbridge Par.	185	853	1. PETERSFIELD.			Winchfield Par.	59	338
Houghton Par.	97	431	Boriton Par.	225	1,080	Hartley-Wintney Par.	371	1,945
Bessington Par.	7	40	Petersfield Civ. Par.	285	1,587	Elvetham Par.	100	460
King's Somborne Par.	271	1,273	Sheet Tg.	112	531	Eversley Civ. Par.	153	751
Upper Eldon Par.	1	11	Steep Civ. Par.	143	665	Bramshill Tg.	34	154
Little Somborne Par.	16	86	Liss Par.	212	996	Heckfield Civ. Par.	131	564
Ashley Par.	32	156	Greatham Par.	50	240	Hazely Heath Tg.	71	343
100. WINCHESTER.*			Eppshott Par.	38	178	Mattingley Ham.	48	210
1. MITCHELDEVER.			Hawley Par.	59	281	Rotherwick Par.	98	417
Wonston Par.	150	710	Bramshott Par.	287	1,411	107. BASINGSTOKE.		
Hunton Chap.	20	92	2. EAST MEON.			1. BASINGSTOKE.		
			Priors Dean Par.	23	144	Newnham Par.	78	355
			Colemore Par.	25	115	Nately-Scares Par.	63	302

* The District of Winchester consists of two Poor Law Unions, viz., the New Winchester Union (Sub-districts 1 to 4), and the Hursley Union (Sub-district 5).

Parishes, &c., in Hampshire and Berkshire.

Parish or Place.	Inhab. Houses.	Population.	Parish or Place.	Inhab. Houses.	Population.	Parish or Place.	Inhab. Houses.	Population.
BASINGSTOKE—cont.			ANDOVER—cont.			FARINGDON—cont.		
Up Nately Par.	22	167	Chute (<i>Wilts</i>) Par.	118	519	Strivenham Tp.	171	779
Andwell Par.	6	23	Chute Forest (<i>Wilts</i>) Par.	39	188	Bourton Tp.	69	302
Mapledurwell Par.	49	225	110. KINGSCLERE.			Watchfield Tp.	80	433
Upton-Gray Par.	87	424	1. HIGHCLERE.			Longcot Tp.	110	494
Weston-Patrick Par.	42	191	1. HIGHCLERE.			Fernham Tp.	57	227
Weston-Corvett Par.	2	12	East Woodhay Par.	335	1,494	Woolstone Tp.	59	268
Tunworth Par.	24	119	Ashmansworth Par.	53	240	Great Coxwell Par.	88	370
Basing Par.	232	1,222	Crux-Easton Par.	17	70	Little Coxwell Tp.	76	273
Eastrop Par.	28	113	Woodcott Par.	14	74	Coleshill { <i>pt. in Berks</i>	81	345
Basingstoke Par.	1,164	5,574	Litchfield Par.	20	93	{ <i>pt. in Wilts</i>	2	10
Worting Par.	28	143	Highclere Par.	96	418	2. FARINGDON.		
2. BRAMLEY.			Burghclere Par.	158	765	Eaton-Hastings Par.	40	190
Stratfieldsaye (<i>Hants</i>) C. Par.	111	515	2. KINGSCLERE.			Great Faringdon Civ. Par.	706	3,252
Beech Hill (<i>Berks</i>) Tg.	53	272	Salmonton Par.	29	160	Buscot Par.	93	498
Sherborne, St. John Par.	138	610	Itchingswell Par.	102	429	Lechlade (<i>Gloucester</i>) Par.	287	1,272
Bramley Par.	95	489	Kingsclere Par.	592	2,781	Langford (<i>Oxford</i>) Tp.	103	410
Sherfield upon Loddon Par.	143	692	Wolverton Par.	32	170	Little Faringdon (<i>Oxford</i>) Tp.	34	159
Hartley-Westpall Par.	67	305	Hannington Par.	62	304	Grafton (<i>Oxford</i>) Tp.	16	77
Stratfield-Turgis Par.	39	197	Ewhurst Par.	5	32	Radcot (<i>Oxford</i>) Tp.	11	39
Silchester Par.	95	452	Banghurst Par.	117	556	Kelmscott (<i>Oxford</i>) Tp.	31	116
Pamber Par.	156	670	Tadley Par.	217	990	3. BUCKLAND.		
West Sherborne Par.	146	672	5. Berkshire.			Shellingford Par.	61	276
3. DUMMER.			111. NEWBURY.			Uffington Civ. Par.	146	618
Wootton, St. Lawrence Par.	199	869	1. THATCHAM.			Balking Tp.	52	203
Chiddesden Par.	63	312	Wasing Par.	11	77	Kingston-Lisle Tp.	46	209
Farleigh Wallop Par.	22	111	Brimpton Par.	95	431	Fawler Ham.	28	106
Ellisfield Par.	57	245	Woolhampton Par.	101	525	Stanford in the } Civ. Par.	223	989
Winslade with Kemp- } Par.	34	181	Thatcham Civ. Par.	626	2,845	Vale } Civ. Par.	29	116
Herriard Par.	85	426	Midgham Tg.	57	262	Hatford Par.	29	116
Bradley Par.	19	104	Greenham Tg.	282	1,170	Buckland Par.	173	818
Preston Candover Par.	94	417	2. NEWBURY.			Pusey Par.	30	153
Nutley Par.	31	169	Newbury Par.	1,448	6,602	Hinton-Waldrist Par.	67	319
Dummer Par.	79	325	Sandleford Priory Par.	6	39	Longworth Civ. Par.	142	660
Woodmancott Par.	15	87	Enborne Par.	92	404	Charney Tp.	57	258
Popham Par.	22	113	Hampstead-Marshall Par.	68	295	114. ABINGDON.		
North Waltham Par.	104	501	Newtown (<i>Hants</i>) Par.	59	257	1. FYFIELD.		
Church Oakley Par.	56	239	3. SPEEN.			Lyford Chap.	43	134
Steventon Par.	41	199	Speen Par.	752	3,443	Kingston-Bagpuize Par.	61	264
Deane Par.	25	123	Shaw cum Donnington Par.	153	747	Fyfield Par.	92	396
108. WHITCHURCH.			Chieveley Civ. Par.	276	1,169	Tubney Par.	43	191
1. WHITCHURCH.			Leckhampstead Tg.	86	371	Appleton Par.	131	613
Ashe Par.	33	174	Winterbourn Tg.	82	380	Draycott Moor Tp.	51	229
Overton Par.	317	1,409	Boxford Par.	136	615	2. ABINGDON.		
Laverstoke Par.	33	170	Welford Par.	218	1,009	Marcham Civ. Par.	175	804
Freefolk Manor Par.	22	142	112. HUNGERFORD.			Frilford Tp.	34	148
Whitchurch Par.	441	1,965	1. KINTBURY.			Garford Chap.	41	166
Tufton Par.	27	117	Avington Par.	19	98	St. Helen Par.	1,306	6,337
Hurstbourne Priors Par.	83	384	Kintbury Par.	408	1,847	St. Nicholas Par.	131	606
St. Mary Bourne Par.	283	1,245	West Woodhay Par.	24	104	Radley Par.	93	521
109. ANDOVER.			Inkpen Par.	168	743	Sunningwell Par.	80	370
1. LONGPARISH.			Shalbourne { <i>pt. in Berks</i>	145	619	Bagley Wood Par.	3	12
Longparish Par.	173	720	{ <i>pt. in Wilts</i>	62	311	Chandling's Farm Par.	1	6
Bullington Par.	39	170	Ham (<i>Wilts</i>) Par.	51	255	3. CUMNOR.		
Barton-Stacey Par.	122	547	Buttermere (<i>Wilts</i>) Par.	26	135	Beeselsleigh Par.	18	82
Chilbolton Par.	68	320	Combe (<i>or</i> Coomb) } Par.	47	220	Cumnor Par.	186	968
Wherwell Par.	130	595	{ (<i>Hants</i>)			Wootton Par.	82	366
Goodworth Clatford Par.	106	484	2. HUNGERFORD.			Wytham Par.	40	210
Upper Clatford Par.	163	843	Hungerford Tg.	248	1,388	Seacourt Par.	4	24
Abbotts Ann Par.	135	703	Edington, Hidden, and } Tg.	126	594	North Hinksey Par.	92	430
2. LUDGERSHALL.			Newton			South Hinksey Par.	184	874
Mouxton Par.	58	262	Sanden-Fee Tg.	162	717	Binsey (<i>Oxford</i>) Par.	11	95
Ampert Par.	140	671	Charaham St. (<i>Wilts</i>) Tg.	74	365	4. NUNEHAM-COURTNEY.		
Thruston Par.	65	303	Hippenscombe (<i>Wilts</i>) Par.	12	57	St. Mary (<i>Oxford</i>) <i>pt. of</i> Par.	95	1,068
Quarley Par.	39	179	Tidcombe (<i>Wilts</i>) Par.	54	258	Sandford (<i>Oxford</i>) Par.	65	348
Grately Par.	48	226	Great Bedwin (<i>Wilts</i>) Par.	436	2,068	Nuneham - Courtney } Par.	68	304
Shipton-Bellinger Par.	66	267	Little Bedwin (<i>Wilts</i>) Par.	121	579	{ (<i>Oxford</i>)		
South Tidworth Par.	47	254	Froxfield (<i>Wilts</i>) Par.	137	489	Baldon Marsh (<i>Oxford</i>) Par.	66	316
Kimpton Par.	62	301	Ramsbury (<i>Wilts</i>) Par.	542	2,480	Baldon Foot (<i>Oxford</i>) Par.	50	250
Fyfield Par.	47	191	Chilton-Foliatt { <i>pt. in Wilts</i>	106	489	Chiselhampton (<i>Oxford</i>) Par.	28	125
North Tidworth (<i>Wilts</i>) Par.	65	268	{ <i>pt. in Berks</i>	20	143	Stadhampton (<i>Oxford</i>) Par.	79	313
Ludgershall (<i>Wilts</i>) Par.	118	494	3. LAMBOURN.			Drayton (<i>Oxford</i>) Par.	70	315
3. ANDOVER.			Aldbourn (<i>Wilts</i>) Par.	361	1,513	Burcott (<i>Oxford</i>) Ham.	40	187
Appleshaw Par.	65	297	Baydon (<i>Wilts</i>) Par.	73	355	Clifton-Hampden (<i>Oxford</i>) Par.	73	377
Penton-Grafton Par.	108	499	Lambourn Par.	561	2,379	5. SUTTON-COURTNEY.		
Penton-Mewsey Par.	62	308	East Garston Par.	113	517	Culham { <i>pt. in Oxford</i>	100	573
Foxcott Par.	12	67	East Shefford Par.	15	72	{ <i>pt. in Berks</i>	1	6
Andover Par.	1,132	5,501	West Shefford Par.	121	524	Sutton-Courtney Civ. Par.	241	1,015
Knights' Enham Par.	39	176	113. FARINGDON.			Appleford Chap.	62	299
4. HURSTBOURNE-TARRANT.			1. SHRIVENHAM.			Sutton-Wick Ham.	71	324
Tangley Par.	50	239	Compton-Beauchamp Par.	25	121	Milton Par.	93	423
Vernhams Dean Par.	167	734	Ashbury Par.	153	731	Drayton Par.	148	613
Linkenholt Par.	20	93				Steventon Par.	196	829
Facombe Par.	51	284						
Hurstbourne-Tarrant Par.	197	837						

Parishes, &c., in Berkshire.

Parish or Place.	Inhab. Houses.	Population.	Parish or Place.	Inhab. Houses.	Population.	Parish or Place.	Inhab. Houses.	Population.
115 WANTAGE.			WALLINGFORD—cont.			READING—cont.		
1. WANTAGE.			St. Peter Par.			2. ST. LAWRENCE.		
West Hanney Tp.	96	382	Warborough (Oxford) Par.	100	542	St. Lawrence Par.	850	4,718
East Hanney Tp.	130	552	Newington (Oxford) Civ. Par.	86	369	3. ST. GILES.		
Denchworth Par.	51	232	Berrick-Salome } Par.	31	146	St. Giles Par.	2,668	14,240
Goosey Chap.	38	163	(Oxford) }			119. WOKINGHAM.		
West Challow Chap.	43	206	Benson (Oxford) Par.	298	1,259	1. WOKINGHAM.		
East Challow Chap.	86	409	Ewelme (Oxford) Par.	154	691	Shinfield Par.	272	1,298
Letcombe Regis Tp.	102	459	Crowmarsh - Giffard } Par.	75	339	Arborfield Par.	59	270
Childrey Par.	133	502	(Oxford) }			Swallowfield, East. Civ. Par.	76	398
Sparsbolt Civ. Par.	108	462	Newnham-Murren } Par.	51	246	Swallowfield, West. Civ. Par.	211	950
Letcombe-Bassett Par.	60	262	(Oxford) }			Finchampstead Par.	127	630
Wantage Tp.	686	3,295	Mongewell (Oxford) Par.	37	160	Barkham Par.	55	240
Grove Ham.	130	547	North Stoke (Oxford) Par.	40	187	Wokingham Par.	944	4,652
2. ILSLEY.			South Stoke (Oxford) Par.			2. WARGRAVE.		
Fawley Par.	52	232	117. BRADFIELD.			Sonning Town Lib.		
Chaddleworth Par.	97	468	1. BUCKLEBURY.			Woodley and Sandford Lib.		
Brightwaltham Par.	99	453	Goring (Oxford) Par.			Earley Lib.		
Farnborough Par.	50	244	Streatley Par.			Wargrave Par.		
Catmore Par.	24	102	Ashampstead Par.			Ruscombe Par.		
Peasmore Par.	69	344	Basildon Par.			Whitley in Hurst Lib.		
Beedon Par.	72	360	Bradfield Par.			Newland Lib.		
Hampstead-Norris Par.	287	1,240	Stanford-Dingley Par.			Winnersh Lib.		
Aldworth Par.	66	304	Yattendon Par.			Broad Hinton Lib.		
Compton Parva Par.	136	598	Frlsham Par.			120. COOKHAM.		
East Ilsley Par.	123	608	Bucklebury Par.			1. BRAY.		
West Ilsley Par.	89	424	2. MORTIMER.			Waltham, St. Lawrence Par.		
3. HENDRED.			Beenham-Vallence Par.			Shottesbrook Par.		
Charlton Ham.	57	278	Aldermaston Par.			White Waltham Par.		
West Lockinge Ham.	16	80	Padworth Par.			Bray Par.		
East Lockinge Par.	71	357	Stratfield-Mortimer Civ. Par.			2. COOKHAM.		
Ardington Par.	93	414	Wokefield Tg.			Hurley Par.		
West Hendred Par.	83	367	Mortimer West End } Tg.			Bisham Par.		
East Hendred Par.	188	883	(Hants) }			Cookham Par.		
Harwell Par.	198	889	Ufton-Nervet Par.			121. EASTHAMPSTEAD.		
Chilton Par.	56	300	Sulhampstead Ban-			1. BRACKNELL.		
Blewbury Civ. Par.	156	659	nister, Lower } Civ. Par.			Binfield Par.		
Upton Lib.	53	249	End }			Warfield Par.		
Nottingham Fee Lib.	10	36	Sulhampstead Ban-			Winkfield Par.		
116. WALLINGFORD.			nister, Upper } Civ. Par.			Easthampstead Par.		
1. CHOLSEY.			End }			2. SANDHURST.		
Aston-Upthorpe Lib.	33	169	Sulhampstead } Civ. Par.			Sandhurst Par.		
Aston-Tirrold Par.	84	366	Abbots } Civ. Par.			122. WINDSOR.		
Moulsford Par.	35	168	Grazeley Tg.			1. EGHAM.		
Cholsey Par.	255	1,362	Burghfield Par.			Sunninghill Par.		
South Moreton Par.	83	372	3. TILGHURST.			Old Windsor, pt. of Par.		
North Moreton Par.	76	357	Englefield Par.			Thorpe (Surrey) Par.		
Didcot, or Dudcott Par.	72	369	Tidmarsh Par.			Egham (Surrey), pt. of Par.		
East Hagbourne Tp.	182	798	Sulham Par.			2. WINDSOR.		
West Hagbourne Lib.	39	181	Tilehurst Par.			Egham (Surrey), pt. of Par.		
Long Wittenham Par.	135	629	Purley Par.			Old Windsor, pt. of Par.		
Little Wittenham Par.	27	139	Pangbourn Par.			New Windsor Par.		
Brightwell Par.	154	703	Whitchurch } pt. in Berks			Dedworth Ham.		
Sotwell Par.	42	180	Mapledurham (Oxford) Par.			Windsor Castle		
Dorchester (Oxford) Civ. Par.	202	866	118. READING.			Clewer Par.		
2. WALLINGFORD.			1. ST. MARY.					
Allhallows Par.	35	188	St. Mary Par.			2,696 14,382		
Wallingford Castle } Par.	5	38						
Precinct }								
St. Leonard Par.	221	1,045						
St. Mary-le-More Par.	226	1,276						

III. SOUTH MIDLAND DIVISION.

THIS REGISTRATION DIVISION comprises so much of the Registration County of *Middlesex* as is not included within the Metropolitan Division, and the entire Registration Counties of *Herts, Bucks, Oxford, Northampton, Hunts, Beds,* and *Cambridge*. It extends over an area of 3,201,551 statute acres of land, water, and foreshore; there being 3,175,280 acres of land and 26,045 of water included in the areas of parishes, 155 acres of tidal water, and 71 acres of foreshore. Its population in 1871 was 1,442,654 as compared with 1,295,501 in 1861; the actual increase was therefore 147,153, while the natural increase arising from the excess of registered births over deaths in the 10 years 1861-70 was 179,666. Included with the general population of parishes, &c., in this Division are 30,369 persons enumerated in 184 workhouses, hospitals, prisons, lunatic asylums, and other public institutions; 1,034 persons in boats, barges, &c., in inland waters; and 71 persons on board 22 sea-going vessels.

The population is occupied chiefly in agriculture, but also largely in the manufacture of lace, straw plait, and shoes. Silk is also manufactured to some extent.

Registration or Union Counties.	Inhabited Houses, 1871.	Population, 1871.		
		Persons.	Males.	Females.
III.—SOUTH MIDLAND DIVISION . . .	296,737	1,442,654	702,223	740,431
6. Middlesex (<i>extra-metropolitan</i>) . . .	46,707	264,854	126,141	138,713
7. Hertfordshire	39,713	194,612	95,178	99,434
8. Buckinghamshire.	32,882	155,067	75,748	79,259
9. Oxfordshire	38,147	178,329	87,560	90,769
10. Northamptonshire	53,121	248,234	123,364	124,870
11. Huntingdonshire	12,890	58,046	28,387	29,659
12. Bedfordshire	31,569	151,539	71,544	79,995
13. Cambridgeshire	41,708	192,033	94,301	97,732

The SUPERINTENDENT REGISTRARS' DISTRICTS of this Division are co-extensive with the Poor Law Unions, with the following exceptions: The Royston District comprises the two Poor Law Unions of Royston (population 19,713), and Buntingford (population 6,467); the Hatfield District comprises the two Unions of Hatfield (population 6,359), and Welwyn (population 2,272); and the Oxford District is an Incorporation under a Local Act. The population of the Districts of Winslow, Buckingham, Thame, Woodstock, Witney, Towcester, Daventry, Brixworth, Oundle, St. Ives, St. Neots, and Woburn has decreased since 1861. In all the other Districts there was an increase, notably of 21,399 in Brentford District, of 17,940 in Hendon District, and of 25,543 in Edmonton District, the excess of births over deaths in the 10 years 1861-70 in these 3 Districts was 7,168, 4,162 and 9,927 respectively.

Superintendent Registrar's District.	Inhabited Houses, 1871.	Population, 1871.			Superintendent Registrar's District.	Inhabited Houses, 1871.	Population, 1871.		
		Persons.	Males.	Females.			Persons.	Males.	Females.
6. MIDDLESEX (<i>extra-metrop.</i>)				10. NORTHAMPTONSHIRE.					
123. STAINES	3,852	20,199	10,405	9,794	155. BRACKLEY	3,056	13,512	6,641	6,871
124. UXBRIDGE	4,526	25,538	12,417	13,121	156. TOWCESTER	2,986	12,987	6,389	6,598
125. BRENTFORD	12,961	71,933	33,977	37,956	157. POTTERSBUURY	2,471	11,717	5,914	5,803
126. HENDON	5,893	37,160	17,688	19,472	158. HARDINGSTONE	2,307	10,659	5,352	5,307
127. BARNET	4,343	25,169	11,950	13,219	159. NORTHAMPTON	9,716	50,743	25,082	25,661
128. EDMONTON	15,132	84,855	39,704	45,151	160. DAVENTRY	4,551	19,452	9,768	9,684
7. HERTFORDSHIRE.				11. HUNTINGDONSHIRE.					
129. WARE	3,486	17,460	8,856	8,604	161. BRIKWORTH	3,225	13,866	6,946	6,920
130. BISHOP STORTFORD	4,508	21,620	10,805	10,815	162. WELLINGBOROUGH	6,110	28,998	14,322	14,676
131. ROYSTON	5,469	26,180	13,475	12,705	163. KETTERING	4,365	20,113	10,072	10,041
132. HITCHIN	5,709	27,656	13,034	14,622	164. THRAPSTON	3,142	14,349	7,202	7,147
133. HERTFORD	3,146	16,009	8,120	7,889	165. OUNDLE	3,247	14,619	7,276	7,343
134. HATFIELD	1,720	8,631	4,308	4,323	166. PETERBOROUGH	7,945	37,219	18,400	18,819
135. ST. ALBANS	4,389	21,079	9,844	11,235	12. BEDFORDSHIRE.				
136. WATFORD	5,189	27,172	13,176	13,996	170. BEDFORD	8,716	41,662	20,139	21,523
137. HEMEL HEMPSTEAD	3,131	14,706	6,919	7,787	171. BIGGLESWADE	5,629	27,887	13,583	14,304
138. BERKHAMPTSTEAD	2,966	14,099	6,641	7,458	172. AMPHILL	3,792	17,526	8,392	9,134
8. BUCKINGHAMSHIRE.				13. CAMBRIDGESHIRE.					
139. AMERSHAM	3,996	18,511	8,991	9,520	173. WOBURN	2,529	11,529	5,450	6,079
140. ETON	4,835	24,928	12,136	12,792	174. LEIGHTON BUZZARD	3,941	18,667	8,918	9,749
141. WYCOMBE	7,951	38,366	18,918	19,448	175. LUTON	6,962	34,268	15,062	19,206
142. AYLESBURY	5,358	24,617	11,990	12,627	146. HENLEY				
143. WINSLOW	1,981	9,082	4,403	4,679	147. THAME	3,228	15,005	7,466	7,539
144. NEWPORT PAGNELL	5,687	29,867	12,680	13,187	148. HEADINGTON	4,265	21,688	10,323	11,365
145. BUCKINGHAM	3,074	13,636	6,630	7,006	149. OXFORD	4,099	21,016	10,635	10,381
9. OXFORDSHIRE.				147. CHESTERTON					
146. HENLEY	3,921	18,916	9,305	9,611	176. CANTON	2,289	11,661	6,015	5,646
147. THAME	3,228	15,005	7,466	7,539	177. NEWMARKET	6,392	29,498	14,837	14,661
148. HEADINGTON	4,265	21,688	10,323	11,365	181. ELY	4,945	22,284	10,985	11,299
149. OXFORD	4,099	21,016	10,635	10,381	182. NORTH WITCHFORD	3,433	15,585	7,841	7,744
150. BICESTER	3,376	15,583	7,776	7,807	183. WHITTLESEY	1,618	7,002	3,391	3,611
151. WOODSTOCK	3,121	14,070	6,893	7,177	184. WISBECH	7,798	34,209	16,507	17,702
152. WITNEY	5,122	22,905	11,283	11,622					
153. CHIPPING NORTON	3,894	17,938	8,918	9,020					
154. BANBURY	7,021	31,208	15,561	15,647					

Parishes, &c., in Middlesex and Hertfordshire.

The following Table shows the number of INHABITED HOUSES and of POPULATION in 1871, in the several PARISHES, &c., constituting the various Registration Sub-Districts and Districts, grouped topographically under the Registration Counties (or parts thereof) which form this Division. Parishes which for Registration purposes are returned under a County different from that in which they are actually situate, have the name of their County Proper given in *italic type*.

Parish or Place.	Inhab. Houses.	Population.	Parish or Place.	Inhab. Houses.	Population.	Parish or Place.	Inhab. Houses.	Population.
6. Middlesex (extra-metropolitan).			BARNET—cont.			BISHOP STORTFORD—cont.		
123. STAINES.			Chipping Barnet (<i>Herts</i>) Par. 601 3,375			Braughing Par. 238 1,076		
1. SUNBURY.			East Barnet (<i>Herts</i>) . Par. 531 2,925			Furneaux Pelham . . Par. 121 618		
Laleham Par.	110	567	Totteridge (<i>Herts</i>) . Par. 91 474			Stocking Pelham . . Par. 38 185		
Littleton Par.	26	165	3. FINCHLEY.			Brent Pelham Par. 53 284		
Shepperton Par.	241	1,126	Fryern Barnet . . . Par. 414 4,347			131. ROYSTON.*		
Sunbury Par.	663	3,368	Finchley Par. 1,263 7,146			1. BUNTINGFORD.		
Hanworth Par.	202	867	128. EDMONTON.			Little Hornehead . . Par. 26 143		
Feltham Par.	387	2,748	1. HORNSEY.			Great Hornehead . . Par. 129 631		
Ashford Par.	181	1,019	Hornsey Par. 3,086 19,357			Meesden Par. 41 181		
2. STAINES.			2. TOTTENHAM.			Anstey Par. 83 412		
Staines Par.	722	3,659	Tottenham Par. 4,063 22,869			Wyddial Par. 51 199		
Stanwell Par.	364	1,955	3. EDMONTON.			Buckland Par. 75 362		
East Bedfont Par.	279	1,288	Edmonton Par. 2,539 13,860			Throcking Par. 13 63		
Cranford Par.	97	557	4. ENFIELD.			Layton Par. 230 1,086		
Harlington Par.	254	1,296	Enfield Par. 2,893 16,054			Aspeden Par. 124 667		
Harmondsworth . . . Par.	326	1,584	5. WALTHAM ABBEY.			Wakely Par. 1 4		
124. UXBRIDGE.			Waltham Abbey (<i>Essex</i>) Tp. 552 2,998			Westmill Par. 78 337		
1. HILLINGDON.			Holyfield (<i>Essex</i>) . . Ham. 84 417			Ardeley Par. 118 563		
West Drayton Par.	192	984	Sewardstone (<i>Essex</i>) . Ham. 161 889			Cottered Par. 93 456		
Cowley Par.	92	491	Upshire (<i>Essex</i>) . . . Ham. 181 893			Broadfield Par. 5 26		
Hillingdon Civ. Par.	1,615	8,237	6. CHESHUNT.			Rushden Par. 59 277		
2. UXBRIDGE.			Cheshunt (<i>Herts</i>) . . . Par. 1,573 7,518			Wallington Par. 58 250		
Uxbridge Tp.	659	3,364	7. Hertfordshire.			Sandon Par. 183 810		
Harefield Par.	330	1,579	129. WARE.			2. ROYSTON.		
Ickenham Par.	80	386	1. HODDESDON.			Kelshall Par. 57 286		
3. HAYES.			Wormley Par. 146 692			Therfield Par. 261 1,237		
Ruislip Par.	307	1,482	Broxbourn Civ. Par. 155 782			Reed Par. 52 224		
Northolt Par.	104	479	Hoddesdon Ham. 404 2,090			Barkway Civ. Par. 194 934		
Hayes Civ. Par.	524	2,654	Great Amwell Par. 408 2,245			Nuthampstead . . . Ham. 54 254		
Norwood Prec.	623	5,882	2. STANSTEAD.			Barley Par. 158 714		
125. BRENTFORD.			Stanstead St. Margaret Par. 23 107			Ashwell Par. 319 1,576		
1. ISLEWORTH.			Stanstead Abbots . . Par. 206 1,057			Hinworth Par. 60 313		
Heston Par.	1,414	8,432	Hunsdon Par. 101 518			Royston } <i>pt. in Herts</i> 285 1,348		
Isleworth Par.	2,152	11,498	Eastwick Par. 18 104			} <i>pt. in Camb.</i> 98 453		
2. TWICKENHAM.			Gilston Par. 55 270			Guildden Morden (<i>Camb.</i>) Par. 213 1,059		
Twickenham Par.	2,025	10,533	Widford Par. 104 450			Steeple Morden (<i>Camb.</i>) Par. 208 1,018		
3. BRENTFORD.			3. WARE.			Little Chishall (<i>Essex</i>) Par. 21 110		
Twyford Abbey . . . Par.	8	47	Ware Par. 1,064 5,403			Great Chishall (<i>Essex</i>) Par. 104 432		
New Brentford . . . Tp.	403	2,043	Thundridge Par. 104 455			Heydon (<i>Essex</i>) . . . Par. 62 265		
Ealing Par.	1,704	9,959	4. STANDON.			3. MELBOURN.		
Old Brentford Chap.	1,594	8,230	Little Munden . . . Par. 122 581			Abington in the Clay } Par. 43 197		
4. CHISWICK.			Great Munden . . . Par. 99 447			} (<i>Camb.</i>)		
Chiswick Par.	1,489	8,508	Standon Par. 477 2,259			Shingay (<i>Camb.</i>) . . . Par. 22 118		
5. ACTON.			130. BISHOP STORTFORD.			Wendy (<i>Camb.</i>) . . . Par. 28 136		
Acton Par.	1,568	8,306	1. SAWBRIDGEWORTH.			Whaddon (<i>Camb.</i>) . . Par. 73 384		
Hanwell Civ. Par.	481	3,766	Thorley Par. 88 423			Meldreth (<i>Camb.</i>) . . Par. 170 757		
Great Greenford . . . Par.	116	578	Sawbridgeworth . . Par. 606 2,832			Shepreth (<i>Camb.</i>) . . Par. 84 376		
Perivale Par.	7	33	Little Hallingbury } Par. 130 556			Barrington (<i>Camb.</i>) . Par. 124 727		
126. HENDON.			Great Hallingbury } Par. 138 651			Foston (<i>Camb.</i>) . . . Par. 95 413		
1. HARROW.			2. STANSTED.			Thriplow (<i>Camb.</i>) . . Par. 107 522		
Harrow on the Hill . Par.	1,503	8,537	Birchanger (<i>Essex</i>) . Par. 101 520			Fouimire (<i>Camb.</i>) . . Par. 129 603		
Pinner Par.	396	2,332	Stansted Mountfitchet } 305 1,461			Melbourn (<i>Camb.</i>) . . Par. 396 1,759		
2. EDGWARE.			Bentfield (<i>Essex</i>) . . Ham. 116 527			Bassingbourn (<i>Camb.</i>) C. Par. 425 2,239		
Great Stanmore . . . Par.	265	1,355	Elsenham (<i>Essex</i>) . . Par. 102 460			Kneesworth (<i>Camb.</i>) Ham. 96 491		
Little Stanmore . . . Par.	178	818	Henham (<i>Essex</i>) 153 693			Litlington (<i>Camb.</i>) . . Par. 164 768		
Edgware Par.	137	655	Plegdon (<i>Essex</i>) . . . Ham. 34 144			132. HITCHIN.		
Kingsbury Par.	111	622	Ugley (<i>Essex</i>) Par. 84 356			1. BALDOCK.		
3. WILLESDEN.			Berden (<i>Essex</i>) . . . Par. 84 406			Caldecote Par. 9 36		
Willesden Par.	2,089	15,869	Manuden (<i>Essex</i>) . . Par. 156 740			Newnham Par. 28 113		
4. HENDON.			3. BISHOP STORTFORD.			Radwell Par. 18 103		
Hendon Par.	1,214	6,972	Farnham (<i>Essex</i>) . . Par. 111 578			Norton Par. 83 400		
127. BARNET.			Bishop Stortford . . Par. 1,247 6,250			Bygrave Par. 38 191		
1. SOUTH MIMMS.			Great Hadham . . . Par. 274 1,318			Clothall Par. 98 486		
Elstree (<i>Herts</i>) . . . Par.	102	525	Little Hadham . . . Par. 193 869			Baldock Par. 444 2,036		
Shenley (<i>Herts</i>) . . . Par.	391	1,380	4. BRAUGHING.			Letchworth Par. 19 95		
Ridge (<i>Herts</i>) Par.	90	448	Albury Par. 136 673			William Par. 66 344		
South Mimms Par.	749	3,571				Weston Par. 240 1,123		
2. BARNET.						Graveley Par. 92 443		
Hadley Par.	200	978				Stevenage Par. 607 2,909		
						Shephall Par. 44 216		
						Knebworth Par. 51 245		
						Little Wymondley . Par. 77 356		
						Great Wymondley . Par. 53 276		
						2. HITCHIN.		
						Ippollitts Par. 209 994		

* The Royston District comprises two Poor Law Unions, viz., Buntingford (Sub-district 1), and Royston (Sub-districts 2 and 3).

Parishes, &c., in Buckinghamshire and Oxfordshire.

Parish or Place.	Inhab. Houses.	Population.	Parish or Place.	Inhab. Houses.	Population.	Parish or Place.	Inhab. Houses.	Population.
144. NEWPORT PAGNELL.			BUCKINGHAM—cont.			THAME—cont.		
1. FENNY STRATFORD.			Steeple Claydon . . . Par. 211 906			Chilton (<i>Bucks</i>) . . . Par. 76 336		
Shenley Church End . . . Tp.	50	209	Middle Claydon . . . Par.	35	139	Dorton (<i>Bucks</i>) . . . Par.	29	125
Newton-Longville . . . Par.	117	537	3. TINGEWICK.			Brill (<i>Bucks</i>) . . . Par. 308 1,353		
Bletchley . . . Tp.	109	478	Tingewick . . . Par. 218 945			Oakley (<i>Bucks</i>) . . . Par. 97 442		
Water Eaton . . . Ham.	47	243	Barton Hartshorn . . . Par. 26 127			Worminghall (<i>Bucks</i>) Par. 75 341		
Fenny Stratford . . . Tp.	339	1,590	Chetwode . . . Par. 38 173			Ickford (<i>Bucks</i>) . . . 92 398		
Simpson . . . Civ. Par.	55	229	Preston-Bisset . . . Par. 108 485			Draycott . . . Ham. 3 16		
Great Brickhill . . . Par.	130	566	Hillesden . . . Par. 57 274			Shabbington (<i>Bucks</i>) . Par. 77 395		
Little Brickhill . . . Par.	72	291	Twyford . . . Civ. Par. 99 346			Albury . . . Civ. Par. 6 29		
Bow Brickhill . . . Par.	113	468	Pounden . . . Ham. 19 85			Tiddington . . . Ham. 38 171		
Walton . . . Par.	19	105	Charndon . . . Ham. 42 165			Waterstock . . . Par. 29 133		
Woughton on the Green Par.	69	273	Edgcott . . . Par. 48 224			Waterperry . . . Civ. Par. 38 197		
Wavendon . . . Par.	226	953	Marsh Gibbon . . . Par. 195 876			Thomley . . . Ham. 5 28		
Milton-Keynes . . . Par.	67	321	9. Oxfordshire.			148. HEADINGTON.		
Little Woolstone . . . Par.	28	117	146. HENLEY.			1. WHEATLEY.		
Great Woolstone . . . Par.	18	84	1. HENLEY.			Holton . . . Par. 50 236		
Loughton . . . Par.	80	359	Remenham (<i>Berks</i>) . . Par. 116 533			Cuddesdon . . . Civ. Par. 74 410		
Bradwell . . . Par.	506	2,409	Medmenham (<i>Bucks</i>) . Par. 78 310			Wheatley . . . Civ. Par. 236 1,041		
Bradwell Abbey . . . Par.	2	10	Hambleden (<i>Bucks</i>) . Par. 297 1,461			Denton . . . Ham. 33 136		
Stantonbury . . . Par.	7	40	Fawley (<i>Bucks</i>) . . . Par. 62 289			Chippinghurst . . . Ham. 4 16		
Great Linford . . . Par.	102	468	Henley on Thames . . Par. 741 3,736			Garsington . . . Par. 129 636		
Willen . . . Par.	20	76	Rotherfield-Greys . . Par. 392 1,889			Horsepath . . . Par. 74 373		
Broughton . . . Par.	36	174	Rotherfield-Peppard . Par. 91 483			Shotover . . . Par. 11 51		
Moulsoe . . . Par.	52	241	Shiplake . . . Par. 134 586			Shotover Hill Place . Par. 17 76		
North Crawley . . . Par.	210	933	Harpsden . . . Par. 53 260			Forest Hill . . . Par. 48 208		
2. NEWPORT PAGNELL.			Eye and Dunsden . . Lib. 179 804			Stanton St. John . . . Par. 108 488		
Newport Pagnell . . . Par. 799 3,824			Caversham . . . Par. 445 2,406			2. ST. CLEMENT.		
3. OLNEY.			Checkendon . . . Par. 76 339			Beckley . . . Civ. Par. 82 353		
Lathbury . . . Par.	32	136	Ipsden . . . Par. 142 640			Horton cum Studley Ham. 73 319		
Sherington . . . Par.	189	718	Nuffield . . . Par. 43 203			Studley . . . Ham. 15 65		
Chicheley . . . Par.	53	250	Nettlebed . . . Par. 143 688			Stow Wood . . . Par. 6 27		
Astwood . . . Par.	56	268	2. WATTLINGTON.			Wood Eaton . . . Par. 16 80		
Hardmead . . . Par.	19	92	Bix . . . Par. 89 426			Elsfield . . . Par. 41 159		
Newton-Blossomville Par.	70	320	Pishill . . . Par. 48 217			Marston . . . Par. 94 447		
Cold Brayfield . . . Par.	16	86	Swyncombe . . . Par. 86 397			Headington . . . Par. 463 2,384		
Lavendon . . . Par.	194	916	Britwell Prior . . . Chap. 12 81			Cowley . . . Par. 709 3,725		
Clifton-Reynes . . . Par.	50	216	Britwell-Salome . . . Par. 47 212			Ifley . . . Par. 217 990		
Olney . . . Civ. Par.	588	2,661	Brightwell-Baldwin . Par. 53 253			St. Clement . . . Par. 687 3,389		
Warrington . . . Ham.	15	69	Cuxham . . . Par. 36 160			St. John . . . Par. 28 101		
Olney Park Farm . . . Par.	1	11	Watlington . . . Par. 424 1,943			Merton College . . . 1 16		
Emberton . . . Par.	147	632	Pyrton . . . Par. 134 600			Corpus Christi College . . 1 7		
Petsoe Manor . . . Par.	1	5	147. THAME.			St. Alban Hall . . . 1 10		
Weston-Underwood . Par.	93	430	1. LEWKNOR.			St. Giles . . . Par. 1,145 5,928		
Ravenstone . . . Par.	106	431	Easington . . . Par. 5 34			Kebble College . . . 1 11		
Stoke-Goldington . . Par.	189	875	Warpsgrove . . . Par. 5 23			Charsley's Hall . . . 1 6		
Tyringham w. Filgrave Par.	48	246	Chalgrove . . . Par. 124 527			149. OXFORD.*		
Gayhurst . . . Par.	24	95	Great Milton . . . Tp. 135 618			1. OXFORD.		
Hanslope . . . Par.	376	1,726	Ascot . . . Ham. 5 19			St. Peter in the East . Par. 150 850		
Castle Thorpe . . . Par.	75	366	Chilworth . . . Ham. 20 94			Magdalen College . . . 2 39		
Little Linford . . . Par.	11	58	Little Milton . . . Civ. Par. 94 418			St. Edmund Hall . . . 1 4		
Haversham . . . Par.	61	262	Great Haseley . . . Par. 161 745			Queen's College . . . 1 17		
145. BUCKINGHAM.			Stoke-Talmage . . . Par. 23 129			University College . . . 2 23		
1. LECKHAMSTEAD.			Wheatfield . . . Par. 20 91			New College . . . 1 15		
Beachampton . . . Par.	61	283	South Weston . . . Par. 21 97			Magdalen Hall . . . 1 7		
Thornton . . . Par.	16	103	Shirburn . . . Par. 58 308			Holywell or St. Cross. Par. 179 934		
Thornborough . . . Par.	166	687	Lewknor . . . Civ. Par. 127 606			Wadhams College . . . 1 14		
Maids Moreton . . . Par.	123	511	Adwell . . . Par. 12 51			St. Mary the Virgin, <i>pt. of</i> Par. 49 262		
Foxcote . . . Par.	20	79	* 2. THAME.			All Souls College . . . 1 18		
Akeley cum Stockholt Par.	88	378	Attington . . . Par. 2 6			St. Mary Hall . . . 1 8		
Leckhamstead . . . Par.	101	447	Tetsworth . . . Par. 110 501			Oriel College . . . 2 9		
Lillingstone-Lovell . Par.	32	152	Aston-Rowant . . . Par. 167 840			Brazenose College . . . 1 5		
Lillingstone-Dayrell . Par.	48	250	Crowell . . . Par. 38 203			All Saints . . . Par. 69 383		
Stowe . . . Par.	74	370	Sydenham . . . Par. 79 377			Lincoln College . . . 1 6		
Shalstone . . . Par.	49	232	Enmington . . . Par. 20 83			St. Martin . . . Par. 52 306		
Water Stratford . . . Par.	45	227	Thame . . . Par. 638 3,229			Grandpont (<i>Berks</i>) . . . Tg. 96 463		
Radclive . . . Par.	95	339	Towersey (<i>Bucks</i>) . . Par. 92 434			St. Aldate . . . 272 1,315		
Luffield <i>{ pt. in Bucks</i>	1	5	Kingsey (<i>Bucks</i>) . . . 22 98			Christ Church College . . 1 67		
<i>{ pt. in Nthmpn. . .</i>	Tythrop . . . Lib. 30 145			Pembroke College . . . 2 17		
2. BUCKINGHAM.			3. BRILL.			St. Ebbe . . . Par. 1,068 5,105		
Buckingham . . . Par.	810	3,703	Long Crendon (<i>Bucks</i>) Par. 353 1,365			St. Thomas . . . Par. 1,305 6,496		
Padbury . . . Par.	138	601				Worcester College . . . 1 9		
Adstock . . . Par.	88	383				St. Peter-le-Bailey . . . Par. 239 1,240		
Addington . . . Par.	23	141				New Inn Hall		

* The colleges and halls of the University of Oxford are here separately returned under the names of the parishes in which they are wholly or for the most part locally situate. The colleges and halls within the Oxford Poor Law Incorporation are rated under a special Act of Parliament, and not in the several parishes in which they are located; the rate being paid in by the University. Those in the Headington District are rated in their corporate character as integral parts of the parishes in which they are situate. The Census of 1871 having been taken in the interval between terms, the great body of professors, fellows, and students were not in residence. The total number of residents in the colleges and halls at the date of the Census was 394 persons, viz., 264 males and 130 females. The Vice-Chancellor has obtained from the heads of colleges a special return of all members resident on Thursday 4th May, 1871. There were 2260 so returned, viz., in Merton College, 84; Corpus Christi, 61; St. Alban Hall, 47; Kebble College, 33; Charsley's Hall, 9; Magdalen College, 93; St. Edmund Hall, 35; Queen's, 142; University, 106; New College, 87; Magdalen Hall, 60; Wadhams, 83; All Souls, 10; St. Mary Hall, 56; Oriel, 68; Brazenose, 137; Lincoln, 67; Christ Church, 266; Pembroke, 83; Worcester, 98; New Inn Hall, 11; Jesus College, 59; Exeter, 172; Trinity, 89; Balliol, 133; St. John's College, 88; besides 83 unattached students.

Parishes, &c., in Oxfordshire and Northamptonshire.

Parish or Place.	Inhab. Houses.	Population.	Parish or Place.	Inhab. Houses.	Population.	Parish or Place.	Inhab. Houses.	Population.
OXFORD.—cont.			152. WITNEY.			CHIPPING NORTON—cont.		
St. Michael Par.	153	869	1. ENSHAM.			Little Tew Par.	54	275
Jesus College	1	12	Handborough Par.	233	1,010	Great Tew Par.	97	504
Exeter College	1	17	Northleigh Par.	162	713	Swerford Par.	95	437
St. Mary Magdalen . . . Par.	443	2,419	Osney Hill Par.	3	9			
Trinity College	1	10	Southleigh Par.	68	320	154. BANBURY.		
Balliol College	1	23	Eynsham Par.	469	2,177	1. BLOXHAM.		
St. John's College . . .	1	24	Stanton-Harcourt . . Par.	149	624	Hook Norton Par.	316	1,259
			Northmoor Par.	85	366	Wigginton Par.	73	310
150. BICESTER.			2. BAMPTON.			South Newington . . . Par.	91	372
1. BLECHINGTON.			Standlake Par.	177	775	Bloxham Civ. Par.	311	1,477
Ardley Par.	37	177	Yelford Par.	2	8	Milcombe Chap.	55	257
Bucknell Par.	61	296	Bampton Tp.	187	764	Barford St. Michael . . Par.	76	305
Middleton-Stoney . . . Par.	65	369	Weald Ham.	182	751	Barford St. John . . . Chap.	22	88
Chesterton Par.	77	336	Aston and Cote . . . Hams.	194	908	Milton Ham.	40	147
Wendlebury Par.	46	189	Brightampton . . . Ham.	19	75	West Adderbury . . . Tp.	94	378
Weston on the Green . . Par.	94	413	Chimney Ham.	5	29	East Adderbury . . . Tp.	208	902
Charlton on Otmoor Civ. Par.	81	358	Shifford Ham.	8	49	Boddicote Chap.	166	677
Fencot and Murcot . . Ham.	57	246	Lew Ham.	41	183			
Oddington Par.	36	147	Blackbourton . . . Par.	63	266	2. SWALCLIFFE.		
Noke Par.	28	134	Clanfield Par.	139	602	Broughton Civ. Par.	39	152
Islip Par.	158	635	Alvescot Par.	86	349	North Newington . . . Tp.	100	439
Bletchington Par.	140	693	Brize-Norton . . . Par.	161	695	Tadmarton Par.	103	434
Kirtlington Par.	160	761	3. WITNEY.			Swalcliffe Civ. Par.	78	356
Lower Heyford Par.	126	625	Witney Tp.	635	2,976	Sibford-Ferris Tp.	63	308
Upper Heyford Par.	98	449	Crawley Ham.	53	248	Sibford-Gower Tp.	120	449
Somerton Par.	74	365	Curbridge Ham.	98	654	Epwell Tp.	80	304
Fritwell Par.	138	552	Hailey Tp.	303	1,305	East Shutford Tp.	5	27
Southern Par.	130	588	Ducklington . . . Civ. Par.	100	480	West Shutford Tp.	86	351
			Hardwick Ham.	32	149	Alkerton Par.	46	201
2. BICESTER.			Coggs Par.	161	664	Shenington Par.	96	373
Boarstall (Bucks) . . . Par.	46	244	Wilcot Par.	2	7	Horton Par.	144	561
Piddington Par.	78	347	Ramsden Tp.	97	433	Horley Par.	82	338
Ambrosden Civ. Par.	35	151	Minster Lovel . . . Par.	135	561	Wroxton Par.	176	736
Blackthorn Ham.	84	351	4. BURFORD.			Drayton Par.	44	169
Arncot Ham.	80	311	Asthall Par.	87	381	Radway (Warwick) . . Par.	80	351
Merton Par.	45	217	Shilton Par.	68	287	Ratley (Warwick) . . Par.	91	371
Launton Par.	160	746	Kencott Par.	55	244			
Bicester, Kings End . . Tp.	70	310	Broadwell Civ. Par.	48	238	3. CROPREY.		
Bicester, Market End . . Tp.	614	3,018	Filkins Ham.	145	629	Hanwell Par.	66	255
Caversfield Par.	26	174	Holwell Chap.	21	110	Prescote Ldp.	3	15
Goddington Par.	15	70	Westwell Par.	34	164	Clattercote Par.	1	4
Stratton-Audley . . . Par.	67	368	Upton and Signett . Hams.	52	245	Cropredy Civ. Par.	128	520
Fringford Par.	100	479	Burford Tp.	315	1,403	Bourton Ham.	128	551
Newton-Purcell . . . Par.	29	122	Taynton Par.	80	335	Claydon Chap.	81	332
Shelswell Par.	8	43	Fulbrook Par.	85	332	Mollington { pt. in Oxford } { pt. in Warwick }	43	165
Hetbe Par.	100	393	Widford Par.	10	47	Shotteswell (Warwick) Par.	75	308
Cottisford Par.	62	246	Swinbrook Par.	42	201	Warmington (Warwick) Par.	102	412
Tusmore Par.	4	43	Broughton-} { pt. in Oxon } Poggs } { pt. in Glouc. }	27	117	Avon-Dasset (Warwick) Par.	62	296
Hardwick Par.	17	74		4	22	Farnborough (Warwick) Par.	91	426
Stoke-Lyne Par.	130	603				Upper Boddington { Par. } { (Nthmptn.) }	95	408
151. WOODSTOCK.			153. CHIPPING NORTON.			Lower Boddington { Par. } { (Nthmptn.) }	72	300
1. DEDDINGTON.			1. CHARLBURY.			Aston-le-Walls { Civ. Par. } { (Nthmptn.) }	30	120
Deddington Par.	466	2,061	Shipton under Wychwood Tp.	154	761	Appletree (Nthmptn.) Ham.	14	63
Nether Worton Par.	14	69	Milton Tp.	210	962			
Over Worton Par.	14	66	Lyneham Tp.	52	249	4. BANBURY.		
Sandford Par.	106	476	Langley Tp.	8	46	Chipping Warden { Par. } { (Nthmptn.) }	109	480
Westcott Barton . . . Par.	67	284	Leafield Tp.	187	896	Edgcott (Nthmptn.) . . Par.	15	96
Steeple Barton Par.	229	956	Cornbury Park . . . Par.	6	43	Chalcombe (Nthmptn.) Par.	110	451
Duns Tew Par.	83	378	Charbury & Walcott. Tp.	312	1,344	Middleton-Cheney { Par. } { (Nthmptn.) }	303	1,236
North Aston Par.	58	273	Finstock Tp.	117	526	Warkworth (Nthmptn.) Par.	410	1,905
Steeple Aston . . . Civ. Par.	170	749	Fawler Tp.	31	130	Wardington Chap.	177	751
Middle Aston Tp.	21	95	Shorthampton or Chilson. Tp.	55	247	Banbury Tp.	826	4,122
Rousham Par.	28	128	East & West Chadlington Tp.	163	727	Neithrop Tp.	1,163	5,741
Tackley Par.	123	570	Wychwood Par.	31	163			
Glympton Par.	35	167	Spelsbury Par.	116	593			
Kiddington Civ. Par.	49	218	Ascot under Wychwood. Par.	99	462			
Asterleigh Civ. Par.	7	38	Bruern Ville	9	47			
			Fifield Par.	53	223			
2. WOODSTOCK.			Idbury Par.	46	225			
Wootton Par.	275	1,231	Kingham Par.	144	613			
Stonesfield Par.	124	572	Churchill Par.	131	562			
Combe Par.	125	564	Sarsden Par.	32	135			
Woodstock Par.	254	1,195	2. CHIPPING NORTON.			10. Northamptonshire.		
Blenheim Par.	25	141	1. CHIPPING NORTON.			155. BRACKLEY.		
Bladon Civ. Par.	83	371	Little Compton (Warwick) Par.	99	452	1. BRACKLEY.		
Hensington Ham.	38	293	Barton on the Heath } Par. } { (Warwick) }	40	185	King's Sutton Par.	289	1,319
Begbroke Par.	20	80	Long Compton (Warwick) Par.	167	715	Newbottle Par.	105	497
Shipton on Cherwell . . Par.	30	148	Cornwell Par.	24	91	Aynho Par.	134	620
Hampton-Gay Par.	12	46	Chastleton Par.	42	202	Croughton Par.	130	592
Hampton-Poyle . . . Par.	31	123	Great Rollright . . Par.	85	371	Hinton in the Hedges Par.	41	174
Kiddington Civ. Par.	279	1,129	Little Rollright . . Par.	6	34	Stean Par.	6	27
Thrup Ham.	35	127	Salford Par.	82	390	Brackley, St. James . . Par.	128	647
Gosford Ham.	10	40	Chipping Norton . . Tp.	764	3,641	Brackley, St. Peter . . Par.	385	1,704
Water Eaton Ham.	22	108	Over Norton Ham.	105	451	Evenley Par.	120	589
Wolvercot Civ. Par.	136	665	Heythrop and Dunthrop Par.	32	142	Whitfield Par.	66	247
Cotteslowe Civ. Par.	2	15	Enstone Par.	246	1,094	Mixbury (Oxford) . . Par.	76	338
Yarnton Par.	62	293				Finmere (Oxford) . . Par.	81	327
Cassington Par.	88	401				Wesbury (Bucks) . . Par.	92	419
						Turweston (Bucks) . . Par.	77	362

Parishes, &c., in Northamptonshire.

Parish or Place.	Inhab. Houses.	Population.	Parish or Place.	Inhab. Houses.	Population.	Parish or Place.	Inhab. Houses.	Population.
BRACKLEY—cont.			HARDINGSTONE—cont.			BRIXWORTH—cont.		
2. SULGRAVE.			Milton Par.	155	701	Moulton Park Par.	2	11
Biddlesdon (<i>Bucks</i>) Par.	27	150	Rothersthorpe Par.	64	293	Overstone Par.	47	179
Syresham Par.	233	991	Collingtree Par.	51	230	3. BRIXWORTH.		
Radstone Par.	28	120	Wootton Par.	168	791	Holcot Par.	96	404
Farthinghoe Par.	93	404	159. NORTHAMPTON.			Brixworth Par.	246	1,112
Thenford Par.	30	131	1. St. GILES.			Scaldwell Par.	92	368
Marston St. Lawrence Par.	120	513	Great Billing Par.	90	409	Lampport Civ. Par.	29	167
Greatworth Par.	51	209	Little Billing Par.	18	64	Hanging Houghton Ham.	26	107
Stuchbury Par.	5	34	Weston Favell Par.	113	470	Hazelbeech Par.	34	152
Thorpe-Mandeville Par.	35	152	Abington Par.	24	164	Maldwell Par.	51	269
Culworth Par.	144	595	St. Giles Par.	1,615	8,758	Draughton Par.	37	179
Eydon Par.	132	531	Priory of St. Andrew Par.	1,415	8,544	Faxton Par.	18	73
Morton-Pinkney Par.	125	511	St. Sepulchre Par.	2,402	12,768	Mawsley Par.	2	14
Sulgrave Par.	134	574	2. ALL SAINTS.			Old, or Wold Par.	99	416
Helmdon Par.	157	656	All Saints Par.	1,858	9,503	Walgrave Par.	154	660
Astwell and Falcott Ham.	12	79	St. Peter Par.	304	1,595	Hannington Par.	45	222
156. TOWCESTER.			Kingsthorpe Par.	551	2,409	162. WELLINGBOROUGH.		
1. AUTHORPE.			Dallington Par.	209	1,051	1. EARLS BARTON.		
Wappenham Civ. Par.	128	627	Duston Par.	336	1,640	Sywell Par.	52	248
Silverstone Par.	275	1,163	3. BUGBROOKE.			Mears-Ashby Par.	121	533
Whittlebury Par.	111	407	Upton Par.	8	33	Ecton Par.	142	629
Abthorpe Par.	116	559	Harpole Par.	196	824	Earls Barton Par.	394	1,905
Bradden Par.	39	140	Kislingbury Par.	164	669	Grendon Par.	125	538
Slapton Par.	57	254	Bugbrooke Par.	214	942	Easton-Maudit Par.	41	192
Weedon-Loys Par.	133	538	Nether Heyford Par.	170	779	Bozeat Par.	235	1,086
Plumpton Par.	12	52	Upper Heyford Par.	29	121	Strixton Par.	11	48
Blakesley Civ. Par.	120	495	160. DAVENTRY.			Wollaston Par.	320	1,394
Woodend Ham.	70	256	1. WEEDON.			2. HIGHAM-FERRERS.		
Adstone Ham.	36	184	Brockhall Par.	10	42	Farnish (<i>Beds</i>) Par.	18	75
Maidford Par.	83	363	Floore Par.	253	1,080	Poddington (<i>Beds</i>) Par.	135	660
Litchborough Par.	110	378	Stowe Nine Churches Par.	77	285	Wymington (<i>Beds</i>) Par.	72	316
2. TOWCESTER.			Weedon Beck Par.	374	1,861	Irchester Par.	309	1,398
Cold Higham Par.	82	328	Dodford Par.	57	230	Higham Park Par.	1	9
Pattishall Par.	206	965	Newnham Par.	117	466	Newton Bromshold Par.	36	157
Gayton Par.	106	515	Fawsley Par.	10	46	Rushden Par.	449	2,122
Blisworth Par.	212	978	Everdon Par.	171	672	Higham-Ferrers Par.	261	1,232
Stoke-Bruern Civ. Par.	96	441	Farthingstone Par.	76	339	Irthingborough Par.	482	2,172
Shutlanger Ham.	95	380	Preston Capes Par.	64	283	3. WELLINGBOROUGH.		
Tiffild Par.	40	219	2. DAVENTRY.			Fineson Par.	446	2,096
Greens-Norton Par.	208	892	Canons Ashby Civ. Par.	11	68	Wellingborough Par.	1,848	9,385
Towcester Par.	617	2,677	Woodford Par.	183	742	Great Doddington Par.	136	626
Easton-Neston Par.	34	176	Byfield Par.	226	840	Wilby Par.	97	463
157. POTTERSPOURY.			Charwelton Par.	52	214	Hardwick Par.	24	103
1. POTTERSPOURY.			Hellidon Par.	90	379	Great Harrowden Par.	28	117
Paulerspury Par.	276	1,220	Catesby Abbey Par.	18	96	Little Harrowden Par.	160	743
Potterspury Civ. Par.	243	1,045	Badby Par.	142	608	Orlbury Par.	74	295
Yardley Gobion Ham.	137	654	Staverton Par.	112	478	Isham Par.	93	456
Wicken Par.	99	472	Daventry Par.	894	4,051	163. KETTERING.		
Passenham Par.	224	1,064	Braunston Par.	267	1,070	1. KETTERING.		
Cosgrove Par.	140	646	3. LONG BUCKBY.			Burton-Latimer Par.	277	1,280
Furtho Par.	7	46	Ashby St. Ledgers Par.	65	297	Cranford St. John Par.	67	309
Grafton Regis Par.	45	200	Welton Par.	140	530	Cranford St. Andrew Par.	44	187
Alderton Par.	35	143	Norton Par.	104	443	Barton-Seagrave Par.	42	200
Ashton Par.	80	331	Whilton Par.	85	351	Warkton Par.	63	303
Hartwell Par.	136	531	Long Buckby Par.	588	2,493	Kett-ring Par.	1,448	7,184
Hartwell Lodge (<i>Salcey</i> } Forest) } Salcey Lodge (<i>Salcey Forest</i>) } Wolverton (<i>Bucks</i>) Par.	1 1 539	2 2 2,804	Watford Par.	103	444	Pytchley Par.	130	547
Calverton (<i>Bucks</i>) Par.	120	579	West Haddon Par.	228	903	2. ROTHWELL.		
Stony Stratford, West } Side (<i>Bucks</i>) } Untd. Stony Stratford, East } Side (<i>Bucks</i>) } Pars.	244 144	1,186 790	Winwick Par.	34	141	Broughton Par.	161	654
158. HARDINGSTONE.			161. BRIXWORTH.			Cransley Par.	67	329
1. BRAFIELD.			1. SPRATTON.			Loddington Par.	58	278
Yardley-Ha-tings Par.	272	1,188	Cold Ashby Par.	101	402	Thorpe-Malsor Par.	51	199
Castle Ashby Par.	42	197	Naseby Par.	148	693	Rothwell Par.	556	2,448
Whiston Par.	13	63	Thornby Par.	54	238	Harrington Par.	47	215
Denton Par.	134	619	Guilsborough Civ. Par.	140	587	Desborough Par.	315	1,436
Brafield on the Green Par.	126	596	Hollowell Ham.	61	229	Rushton Par.	84	345
Cogenhoe Par.	75	367	Cottesbrook Par.	48	200	Barford Par.	3	17
Little Houghton Par.	135	575	Great Creaton Par.	112	417	Glendon Par.	10	65
2. HARDINGSTONE.			Spratton Civ. Par.	201	774	Pipewell, <i>pt. of</i> Ham.	21	138
Great Houghton Par.	76	369	Little Creaton Ham.	13	55	3. CORBY.		
Hardingstone Par.	505	2,497	Ravensthorpe Civ. Par.	104	464	Weekley Par.	51	245
Preston Deanery Par.	14	83	Coton Ham.	20	85	Grafton-Underwood Par.	61	285
Piddington Civ. Par.	119	572	Tecton Ham.	22	102	Geddington Par.	210	882
Hackleton Civ. Par.	110	475	Holdenby Par.	34	172	Newton Par.	18	79
Horton Par.	16	101	East Haddon Par.	155	726	Great Oakley Par.	39	181
Quinton Par.	32	120	2. MOULTON.			Little Oakley Par.	29	131
3. MILTON.			Brington Par.	188	812	Stanion Par.	81	340
Courteenhall Par.	30	146	Althorp Par.	16	45	Corby Par.	174	699
Roads Par.	170	676	Harlestone Par.	136	583	Beanfield Lawns Par.	2	7
			Church Brampton Par.	34	131	Cottingham Civ. Par.	146	687
			Chapel Brampton Par.	43	205	Middleton Tp.	91	354
			Pitsford Par.	136	582	East Carlton Par.	19	89
			Boughton Par.	87	339	164. THRAPSTON.		
			Moulton Par.	394	1,692	1. THRAPSTON.		
						Brigstock Par.	255	1,061

Parishes, &c., in Bedfordshire and Cambridgeshire.

Parish or Place.	Inhab. Houses.	Population.	Parish or Place.	Inhab. Houses.	Population.	Parish or Place.	Inhab. Houses.	Population.
BEDFORD—cont.			AMPTHILL—cont.			13. Cambridgeshire.		
4. TURVEY.			2. AMPTHILL.			176. CAXTON.		
Turvey Par.	234	1,117	Hawnes Par.	217	1,023	1. CAXTON.		
Stevington Par.	150	735	Houghton Conquest . . . Par.	172	734	Great Gransden (<i>Hunts</i>) Par.	147	713
Stagsden Par.	141	680	Ampthill Par.	491	2,387	Yelling (<i>Hunts</i>) Par.	74	396
5. BEDFORD & KEMPSTON.			Maulden Par.	331	1,524	Papworth St. } <i>pt. in Hunts</i>	8	36
Wootton Par.	259	1,312	Flitton Civ. Par.	156	677	Agnes } <i>pt. in Camb.</i>	28	119
Kempston Par.	544	2,706	Pulloxhill Par.	140	625	Gamlingay Par.	406	2,063
Biddenham Par.	78	325	Westoning Par.	162	725	Little Gransden Par.	65	305
Bromham Par.	77	373	Flitwick Par.	177	842	Eltisley Par.	112	504
Oakley Par.	89	378	Steppingley Par.	82	352	Croxton Par.	57	308
Clapham Par.	131	607	Millbrook Par.	77	368	Papworth St. Everard . . . Par.	27	137
St. Peter, <i>pt. of</i> Par.	638	3,128	3. CRANFIELD.			Elsworth Par.	180	802
St. Cuthbert Par.	257	1,174	Marston-Moretaine . . . Par.	265	1,219	Knapwell Par.	30	154
St. Paul, <i>pt. of</i> Par.	566	2,923	Lidlington Par.	179	827	Caxton Par.	96	631
St. Mary, <i>pt. of</i> Par.	67	360	Cranfield Par.	343	1,529	Bourn Par.	200	973
St. John, <i>pt. of</i> Par.	17	80	173. WOBURN.			Longstowe Par.	63	277
6. BEDFORD & CARDINGTON.			1. WOBURN.			Hatley St. George Par.	16	97
St. John, <i>pt. of</i> Par.	76	359	Salford Par.	61	259	East Hatley Par.	30	155
St. Mary, <i>pt. of</i> Par.	429	2,214	Holcutt Par.	13	71	Tadlow Par.	41	232
St. Paul, <i>pt. of</i> Par.	1,310	6,539	Aspley-Guise Par.	319	1,519	Croydon cum Clapton . . . Par.	105	515
St. Peter, <i>pt. of</i> Par.	16	73	Husborne-Crawley . . . Par.	122	527	Arrington Par.	59	305
Elstow Par.	112	605	Ridgmont Par.	202	910	Wimpole Par.	76	419
Wilshamstead Par.	209	1,000	Woburn Par.	341	1,605	Orwell Par.	145	801
Cardington Civ. Par.	111	545	Potsgrove Par.	68	312	Little Eversden Par.	51	261
Eastcote Tp.	180	798	Battlesden Par.	31	168	Great Eversden Par.	66	380
Cople Par.	110	560	Milton-Bryant Par.	73	321	Kingston Par.	64	322
Willington Par.	56	275	Eversholt Par.	207	899	Caldecot Par.	23	120
Goldington Par.	138	642	2. TODDINGTON.			Toft Par.	73	358
Renhold Par.	102	523	Tingrith Par.	38	213	Hardwick Par.	47	248
7. BARFORD.			Harlington Par.	115	546	177. CHESTERTON.		
Ravensden Par.	97	495	Toddington Par.	532	2,464	1. WILLINGHAM.		
Willen Par.	113	513	Chalgrave Par.	225	993	Childerley Par.	10	56
Colmworth Par.	120	508	Tilsforth Par.	70	330	Dry Drayton Par.	108	477
Roxton Par.	133	596	Hockliffe Par.	82	392	Girton Par.	97	465
Great Barford Par.	207	847	174. LEIGHTON BUZZARD.			Impington Par.	88	387
171. BIGGLESWADE.			1. LEIGHTON BUZZARD.			Histon Par.	221	1,017
1. POTTON.			Stanbridge Ham.	124	586	Oakington Civ. Par.	126	524
Tempsford Par.	133	557	Eggington Ham.	78	375	Westwick Ham.	19	81
Blunham Civ. Par.	155	598	Heath and Reach Ham.	241	1,120	Long Stanton, St. } Par.	24	91
Muggerhanger Ham.	101	495	Leighton Buzzard Tp.	1,117	5,361	Michael }		
Northhill Par.	311	1,428	Billington Ham.	106	475	Long Stanton, All Saints Par.	105	445
Sandy Par.	526	2,482	Grove (<i>Bucks</i>) Par.	4	23	Willingham Par.	373	1,619
Everton Par.	52	255	Linslade (<i>Bucks</i>) Par.	343	1,633	Rampton Par.	55	256
Potton Par.	403	2,072	Stoke-Hammond (<i>Bcks.</i>) Par.	87	369	Cottenham Par.	554	2,496
Cockayne Hatley Par.	23	124	2. WING.			Landbeach Par.	114	480
Wrestlingworth Par.	148	725	Soulbury (<i>Bucks</i>) Par.	117	551	Waterbeach Par.	346	1,619
Sutton Par.	68	385	Wing (<i>Bucks</i>) Par.	329	1,520	2. FULBOURN.		
Eyworth Par.	31	169	Mentmore (<i>Bucks</i>) Par.	72	408	Milton Par.	124	576
Dunton Par.	124	570	3. IVINGHOE.			Chesterton Par.	873	4,102
2. BIGGLESWADE.			Cheddington (<i>Bucks</i>) . . . Par.	151	745	Fen Ditton Par.	147	649
Edworth Par.	23	119	Ivinghoe (<i>Bucks</i>) Par.	357	1,722	Horningsea Par.	87	433
Astwick Par.	14	64	4. EDBLESBOROUGH.			Teversham Par.	63	286
Stotford Par.	364	2,352	Slapton (<i>Bucks</i>) Par.	67	325	Stow cum Quy Par.	79	373
Arlesey Par.	400	2,019	Edlesborough (<i>Bucks</i>) . . Par.	387	1,814	Little Wilbraham Par.	88	371
Henlow Par.	195	997	Eaton-Bray Par.	361	1,640	Great Wilbraham Par.	129	604
Clifton Par.	341	1,700	175. LUTON.			Fulbourn All Saints & } Par.	305	1,694
Langford Par.	252	1,250	1. DUNSTABLE.			St. Vigors }		
Biggleswade Par.	1,050	5,183	Totternhoe Par.	160	720	Cherry Hinton Par.	182	779
Old Warden Par.	113	534	Houghton Regis Par.	531	2,412	3. GREAT SHELFORD.		
Southill Par.	290	1,351	Dunstable Par.	947	4,558	Stapleford Par.	125	594
Camp-ton Civ. Par.	122	570	Whipsnade Par.	47	205	Great Shelford Par.	213	1,005
Shefford Tp.	226	1,111	Studham } <i>pt. in Beds</i>	69	310	Little Shelford Par.	108	510
Shefford-Hardwick Par.	17	71	Humbershoe } <i>pt. in Herts</i>	36	198	Hauxton Par.	59	289
Chicksands Priory Par.	8	46	Kensworth (<i>Herts</i>) Par.	202	891	Newton Par.	54	218
Meppershall Par.	130	613	2. LUTON.			Harston Par.	187	917
Upper Stondon Par.	9	47	Caddington } <i>pt. in Herts</i>	258	1,162	Haslingfield Par.	168	871
172. AMPTHILL.			Luton Par.	4,030	20,733	Harleton Par.	70	335
1. SHILLINGTON.			Sudon Par.	97	445	Comberton Par.	125	619
Shillington Par.	451	2,173	Streatley Par.	80	334	Barton Par.	82	418
Upper Gravenhurst Par.	83	401	Barton in the Clay Par.	228	1,017	Madingley Par.	58	267
Lower Gravenhurst Par.	17	82	178. CAMBRIDGE.*			Coton Par.	72	340
Higham-Gobdon Par.	22	100	1. ST. ANDREW THE LESS.			Grantchester Par.	167	844
Silsøe Ham.	162	718	St. Andrew the Less Par.			Trumpington Par.	168	841
Clophill Par.	259	1,220						

* The Colleges and Halls of the University of Cambridge, several of which are partly in two or three parishes, are here separately specified under the parishes in which they are wholly or for the most part situate. To these parishes they are rated under "The Cambridge Award Act, 1856," upon a valuation provided for by that Act. It is thereby also provided that no rate whatever shall be assessed or imposed upon or in respect of the Senate House, the University Library, the Schools and Museums of Science, Laboratories, and Lecture Rooms. The Census having been taken in the interval between terms, the great body of professors, fellows, and students were not in residence. The total number of residents in the Colleges and Halls at the date of the Census was 383 persons, viz., 263 males, 120 females. The Vice-Chancellor has obtained from the Heads of Colleges a special return of all members resident on Thursday, 4th May, 1871. There were 1953 so returned, viz., in Downing College, 28; Peterhouse or St. Peter's College, 48; Pembroke College, 59; Queen's College, 46; St. Catherine's College, 46; Corpus Christi College, 136; King's College, 36; Clare College, 74; Trinity Hall, 108; Gonville and Caius College, 135; Emmanuel, 84; Christ's, 87; Sidney-Sussex, 65; Jesus, 104; Trinity, 471; St. John's, 350; Magdalen, 50; besides 8 members of the Senate not on the boards of any College, and 18 non-collegiate students.

Parishes, &c., in Cambridgeshire.

Parish or Place.	Inhab. Houses.	Population.	Parish or Place.	Inhab. Houses.	Population.	Parish or Place.	Inhab. Houses.	Population.
CAMBRIDGE.— <i>cont.</i>			180. NEWMARKET.			ELY.— <i>cont.</i>		
2. ST. MARY THE GREAT.			1. CHEVELEY.			Littleport Par.	876	3,869
St. Benedict Par.	161	952	Brinkley Par.	68	298	Ely-Westmoor Fen, <i>pt. of</i>	9	45
Downing College	2	38	Westley-Waterless Par.	40	198	Witcham, <i>pt. of</i> Par.	1	9
Corpus Christi College	1	28	Burrough-Green Par.	96	429	Witchford, <i>pt. of</i> Par.	7	37
St. Mary the Less Par.	164	892	Dullingham Par.	178	818	Redmore (<i>Norfolk</i>) Par.	5	34
St. Peter's College	2	15	Stetchworth Par.	118	662			
Pembroke College	2	12	Wood Ditton Par.	296	1,472	182. NORTH WITCHFORD.		
St. Botolph Par.	123	614	Kirtling Par.	175	877	1. CHATTERIS.		
Queen's College	1	20	Cheveley Par.	146	639	Manea Chap.	279	1,311
St. Catherine's College	2	23	Newmarket All Saints Par.	259	1,304	Wetches Dam Par.	28	145
St. Edward Par.	100	487	2. NEWMARKET.			Chatteris Par.	1,076	4,765
King's College	1	28	Newmarket St. Mary } Par.	507	2,368	Doddington Par.	296	1,444
Clare College	1	12	(<i>Suffolk</i>)			Benwick Par.	184	857
Trinity Hall	1	15	Exning (<i>Suffolk</i>) Par.	277	1,528	2. MARCH.		
St. Mary the Great Par.	139	724	Snailwell Par.	44	226	Wimblington Par.	252	1,269
St. Michael Par.	62	324	Landwade Par.	6	30	March Par.	1,318	5,854
Monville and Calus College	1	19	Burwell Par.	419	2,106			
Trinity College, <i>pt. of</i>	22	Swaffham Prior, <i>pt. of</i> Par.	74	352	183. WHITTLESEY.		
3. ST. ANDREW THE GREAT.			3. BOTTISHAM.			1. WHITTLESEY.		
St. Andrew the Great Par.	474	2,387	Swaffham Prior, <i>pt. of</i> Par.	228	1,017	St. Mary and St. Andrew } Pars.	1,618	7,002
Emmanuel College	1	24	Swaffham Bulbeck Par.	193	912			
Christ's College	1	9	Bottisham Par.	361	1,653	184. WISBECH.		
Holy Trinity Par.	453	1,998	4. GAZELEY.			1. LEVERINGTON.		
All Saints Par.	240	1,135	Kennet Par.	40	159	Tydd St. Giles Par.	206	944
Sidney-Sussex College	2	20	Ashley cum Silverley. Par.	105	562	Newton Par.	94	462
Jesus College	1	4	Lidgate (<i>Suffolk</i>) Par.	102	433	Leverington Civ. Par.	279	1,315
Trinity College, <i>pt. of</i>	2	41	Ousden (<i>Suffolk</i>) Par.	73	345	Parson-Drove Chap.	157	868
St. John's College, <i>pt. of</i>	1	35	Dalham (<i>Suffolk</i>) Par.	113	492	Wisbech St. Mary Par.	479	2,165
4. ST. GILES.			Gazeley (<i>Suffolk</i>) Par.	194	883	2. WISBECH.		
Holy Sepulchre Par.	90	394	Moulton (<i>Suffolk</i>) Par.	169	512	Wisbech St. Peter. Par.	2,162	9,362
St. Clement Par.	168	846	5. SOHAM.			3. WALPOLE ST. PETER.		
St. Giles Par.	536	2,336	Chippenham Par.	154	722	West Walton (<i>Norfolk</i>) Par.	195	935
Magdalen College	2	12	Fordham Par.	308	1,266	Walpole St. Peter } Par.	298	1,256
St. Peter Par.	126	618	Isleham Par.	430	1,819	(<i>Norfolk</i>)		
St. John's College, <i>pt. of</i>	1	15	Soham Par.	990	4,283	Walpole St. Andrew } Par.	165	724
			Wicken Par.	259	1,133	(<i>Norfolk</i>)		
179. LINTON.			181. ELY.			4. TERRINGTON ST. CLEMENT.		
1. DUXFORD.			1. HADDENHAM.			Terrington St. Clement } Par.	497	2,256
Babraham Par.	69	298	Stretham Civ. Par.	262	1,145	(<i>Norfolk</i>)		
Pampisford Par.	79	355	Thetford Ham.	66	317	Clenchwarton (<i>Norfolk</i>) Par.	146	636
Sawston Par.	341	1,729	Wilburton Par.	124	546	Tilney All Saints } Par.	133	571
Whittlesford Par.	167	821	Haddenham Par.	475	2,055	(<i>Norfolk</i>)		
Duxford Par.	202	881	2. SUTTON.			Tilney cum Islington } Par.	58	282
Ickleton Par.	155	677	Grunty Fen Par.	8	39	(<i>Norfolk</i>)		
Hinxton Par.	89	460	Wentworth Par.	38	180	Tilney St. Lawrence } Par.	195	829
			Witcham, <i>pt. of</i> Par.	112	469	(<i>Norfolk</i>)		
2. LINTON.			Sutton Par.	389	1,717	Terrington St. John } Par.	182	775
Great Abington Par.	63	360	Mepal Par.	99	397	(<i>Norfolk</i>)		
Little Abington Par.	70	339	Coveney Civ. Par.	125	546	5. WALSOKE.		
Hildersham Par.	56	241	Witchford, <i>pt. of</i> Par.	118	557	Walsoken (<i>Norfolk</i>) Par.	707	2,911
Linton Par.	375	1,838	Ely Byal Fen	6	19	Emmeth (<i>Norfolk</i>) Par.	242	1,048
Great Bartlow Par.	21	93	3. ELY.			Elm Par.	405	1,803
Castle-Camps Par.	202	891	Holy Trinity, <i>pt. of</i> Par.	1,024	4,815	6. UPWELL.		
Shudy-Camps Par.	73	322	Stuntney Chap.	59	323	Outwell } <i>pt. in Camb.</i>	98	399
Hadstock (<i>Essex</i>) Par.	107	482	Ely College Par.	14	119	} <i>pt. in Norfolk</i>	215	894
Bartlow End (<i>Essex</i>) Ham.	52	209	St. Mary, <i>pt. of</i> Par.	624	2,773	Upwell } <i>pt. in Camb.</i>	347	1,502
			Chettisham Chap.	15	72	} <i>pt. in Norfolk</i>	538	2,272
3. BALSHAM.			4. LITTLEPORT.					
Horseheath Par.	126	578	Downham Par.	489	2,201			
West Wickham Par.	114	522						
Balsam Par.	269	1,102						
West Wrattling Par.	166	705						
Weston-Colville Par.	116	538						
Carlton cum Willingham Par.	97	447						

IV. EASTERN DIVISION.

THIS REGISTRATION DIVISION comprises the three large Registration Counties of *Essex*, *Suffolk*, and *Norfolk*. It extends over an area of 3,219,052 statute acres of land, water, and foreshore; there being 3,091,501 acres of land and 119,940 of water included in the areas of parishes, 5,352 acres of tidal water, and 2,259 acres of foreshore. Its population in 1871 was 1,218,728 as compared with 1,142,562 in 1861; the actual increase was therefore 76,166, while the natural increase arising from the excess of registered births over deaths in the 10 years 1861-70 was 145,043. Included with the general population of parishes, &c., in this Division are 27,793 persons enumerated in 183 workhouses, hospitals, prisons, lunatic asylums, and other public institutions; 259 persons in boats, barges, &c., in inland waters; and 5,764 persons on board 991 sea-going vessels which were lying in harbours, rivers, &c., on the Census night.

Silk, paper, and some other manufactures are carried on, but inland the division is essentially agricultural, and on the coast maritime; there is a hale fishing and maritime population round the shores,

Parishes, &c., in Essex.

of which Ipswich and Yarmouth are the centres. The population of the fishing towns is more correctly given now than it was in 1861, when the fishermen and seamen out at sea on the Census night were classed with seamen and others in the home trade, whereas they have now been referred to the towns to which the boat or ship belongs.

Registration or Union Counties.	Inhabited Houses, 1871.	Population, 1871.		
		Persons.	Males.	Females.
IV.—EASTERN DIVISION	260,625	1,218,728	598,599	620,129
14. Essex	86,866	440,880	221,277	219,603
15. Suffolk	76,212	347,210	170,163	177,047
16. Norfolk	97,547	430,638	207,159	223,479

The SUPERINTENDENT REGISTRARS' DISTRICTS of this Division are co-extensive with Poor Law Unions, except in the cases of Bury St. Edmund's, Mutford, Flegg, and Forehoe Districts, which are Incorporations under Local Acts. Five Districts in Essex, ten in Suffolk, and seventeen in Norfolk, exhibit a decrease of population; in West Ham District, a great part of which is closely associated with the Metropolis, the excess of births over deaths in the 10 years 1861-70 was 11,093, while the population enumerated in 1871 was 39,823 in excess of the return for 1861.

Superintendent Registrar's District.	Inhabited Houses, 1871.	Population, 1871.			Superintendent Registrar's District.	Inhabited Houses, 1871.	Population, 1871.		
		Persons.	Males.	Females.			Persons.	Males.	Females.
14. ESSEX.				SUFFOLK—cont.					
185. WEST HAM	16,397	99,142	48,493	50,649	213. IPSWICH	9,278	42,839	19,993	22,846
186. EPPING	4,624	20,240	10,003	10,237	214. WOODBRIDGE	5,111	22,464	10,983	11,481
187. ONGAR	2,336	11,523	6,060	5,463	215. PLOMESGATE	4,678	20,718	10,278	10,440
188. ROMFORD	6,151	30,989	15,453	15,536	216. BLYTHING	5,964	26,424	13,163	13,261
189. ORSETT	2,298	13,172	7,442	5,730	217. WANGFORD	3,113	14,037	6,808	7,229
190. BILMERICAY	3,094	17,862	9,481	8,381	218. MUTFORD	6,432	31,364	15,248	16,116
191. CHELMSFORD	7,106	33,772	16,917	16,855	16. NORFOLK.				
192. ROCHFORD	3,889	20,580	10,903	9,677	219. YARMOUTH	7,716	35,166	16,340	18,826
193. MALDON	5,011	23,732	12,192	11,540	220. FLEGG	2,169	9,382	4,585	4,797
194. TENDRING	6,038	28,713	14,579	14,134	221. SMALLBURGH	3,367	14,407	7,188	7,219
195. COLCHESTER	4,891	26,345	13,374	12,971	222. ERPINGHAM	4,706	19,841	9,577	10,264
196. LENDEN	5,448	24,110	11,817	12,293	223. AYLSHAM	4,167	18,115	8,884	9,231
197. WITHAM	3,453	15,864	7,826	8,038	224. ST. FAITH'S	2,467	10,901	5,360	5,541
198. HALSTEAD	4,112	18,453	8,605	9,848	225. NORWICH	18,321	80,386	36,628	43,758
199. BRAINTREE	3,921	17,143	8,191	8,952	226. FOREHOE	2,820	12,308	6,028	6,280
200. DUNMOW	4,393	19,699	10,141	9,558	227. HENSTEAD	2,427	10,726	5,302	5,424
201. SAFFRON-WALDEN	4,304	19,541	9,800	9,741	228. BLOFIELD	2,416	11,325	5,572	5,753
15. SUFFOLK.				16. NORFOLK—cont.					
202. RISBRIDGE	3,927	18,417	9,097	9,320	229. LODDON	3,130	13,670	6,687	6,983
203. SUDBURY	7,103	31,793	15,525	16,268	230. DEPWADE	5,494	24,272	11,835	12,437
204. COSFORD	3,896	17,094	8,550	8,544	231. GUILTCROSS	2,583	11,257	5,586	5,671
205. THINGOE	3,860	17,614	8,796	8,818	232. WAYLAND	2,550	11,094	5,509	5,585
206. BURY ST. EDMUNDS	3,133	14,928	6,875	8,053	233. MITFORD	6,222	27,567	13,490	14,077
207. MILDENHALL	2,035	9,223	4,567	4,656	234. WALSINGHAM	4,664	20,051	9,574	10,477
208. STOW	4,572	20,997	10,423	10,574	235. DOCKING	3,896	17,302	8,501	8,801
209. HARTISMERE	3,651	16,742	8,375	8,367	236. FREEBRIDGE LYNN	2,922	13,439	6,688	6,751
210. HOSNE	3,122	14,404	7,209	7,195	237. KING'S LYNN	3,915	17,132	7,843	9,289
211. BOSMERE	3,573	15,770	7,993	7,777	238. DOWNHAM	4,510	20,585	10,274	10,311
212. SAMFORD	2,764	12,382	6,280	6,102	239. SWAFFHAM	2,966	13,608	6,733	6,875
					240. THETFORD	4,119	18,104	8,975	9,129

The following Table shows the number of INHABITED HOUSES and of POPULATION in 1871, in the several PARISHES, &c., constituting the various Registration Sub-Districts and Districts, grouped topographically under the Registration Counties which form this Division. Parishes which for Registration purposes are returned under a County different from that in which they are actually situate, have the name of their County Proper given in *italic type*.

Parish or Place.	Inhab. Houses.	Population.	Parish or Place.	Inhab. Houses.	Population.	Parish or Place.	Inhab. Houses.	Population.
14. Essex.			WEST HAM—cont.			EPPING—cont.		
185. WEST HAM.			4. WALTHAMSTOW.			Epping Par. 460 2,275		
1. STRATFORD.			Walthamstow Par. 2,079 11,092			North Weald Bassett . . Par. 212 984		
West Ham, <i>pt. of</i> . . Par. 3,984 23,286			Woodford Par. 828 4,609			Magdalen-Laver Par. 44 175		
2. WEST HAM.			186. EPPING.			Nazeing Par. 171 786		
West Ham, <i>pt. of</i> . . Par. 6,215 39,633			1. CHIGWELL.			3. HARLOW.		
East Ham Par. 612 4,334			Chingford Par. 258 1,268			Roydon Par. 201 950		
Little Bford Par. 142 675			Chigwell Par. 823 4,463			Great Parndon Par. 106 491		
3. LEYTON.			Loughton Par. 442 2,438			Little Parndon Par. 23 117		
Wanstead Par. 769 5,119			Thoydon-Bois Par. 163 798			Netteswell Par. 73 333		
Low Leyton Par. 1,768 10,394			2. EPPING.			Latton Par. 48 225		
			Thoydon-Garmon . . Par. 237 1,346			Harlow Par. 529 2,429		

Parishes, &c., in Essex.

Parish or Place.	Inhab. Houses.	Population.	Parish or Place.	Inhab. Houses.	Population.	Parish or Place.	Inhab. Houses.	Population.
EPPING—cont.			BILLERICAY—cont.			ROCHFORD—cont.		
Seering Par.	104	536	Great Burstead Par.	422	2,184	South Shoebury Par.	170	2,030
Watching Par.	130	626	Little Burstead Par.	39	198	Great Wakering Par.	248	1,213
187. ONGAR.			Lindon Civ. Par.	85	412	Havengore Par.	1	22
1. BOBINGWORTH.			Lee Chapel Par.	1	3	Foulness Par.	127	754
High Laver Par.	100	497	Ramsden-Crays Par.	44	242	193. MALDON.		
Little Laver Par.	27	104	Ramsden-Bellhouse Par.	107	481	1. SOUTHMINSTER.		
Abbots Roothing Par.	51	259	3. WICKFORD.			Burnham Par.	457	2,032
Sauchamp-Roothing Par.	62	281	Nevedon Par.	41	176	Creeksea Par.	35	153
Werners-Roothing Par.	20	107	Basildon Chap.	37	171	Althorne Par.	75	390
Yellow-Bowells Par.	25	119	Vange Par.	40	192	Mayland Par.	54	278
Tillingate-Doe Par.	99	530	Pitsea Par.	62	292	Steeple Par.	113	539
Tillingate-Spain Par.	38	175	Bowers-Gifford Par.	45	221	Southminster Par.	319	1,552
Field Par.	114	549	North Benfleet Par.	59	285	2. BRADWELL.		
Foreton Par.	102	484	Wickford Par.	101	491	Asheldham Par.	36	192
Jobbingworth Par.	65	307	Downham Par.	52	233	Dingle Par.	61	338
Witley Par.	42	200	191. CHELMSFORD.			Tillingham Par.	245	1,145
High Ongar Par.	243	1,157	1. INGESTONE.			Bradwell near the Sea Par.	214	1,061
Orton-Mandeville Par.	36	158	Runwell Par.	70	313	St. Lawrence Newland Par.	46	219
Wickmore Par.	144	641	Rettendon Par.	165	818	3. ALL SAINTS.		
2. CHIPPING-ONGAR.			Woodham-Ferris Par.	180	837	Mundon Par.	75	370
Waddinghurst Par.	88	426	East Hanningfield Par.	98	490	Snorcham Par.	41	194
Elvedon-Hatch Par.	81	401	South Hanningfield Par.	50	247	Latchingdon Par.	79	384
Wendon-Massey Par.	57	285	West Hanningfield Par.	113	533	North Fambridge Par.	35	167
Chipping Ongar Par.	177	946	Stock Par.	148	632	Cold Norton Par.	44	227
Greenstead Par.	25	121	Buttsbury Par.	107	487	Stow-Maries Par.	44	279
Wanford-Rivers Par.	185	958	Ingestone Par.	206	898	Parleigh Par.	224	1,021
Wivestock Par.	186	913	Fryerning Par.	147	718	Hazeleigh Par.	30	143
Wapleford-Tawney Par.	45	271	Margaretting Par.	120	530	Woodham-Mortimer Par.	69	312
Woydon Mount Par.	41	184	2. CHELMSFORD.			Woodham-Walter Par.	118	564
Wimbourne Par.	178	939	Widford Par.	58	293	Maldon All Saints Par.	218	1,030
Wapleford Abbots Par.	105	511	Chelmsford Par.	1,905	9,318	4. ST. PETER.		
188. ROMFORD.			3. WRITTLE.			Maldon St. Peter Par.	624	3,187
1. ROMFORD.			Writtle Par.	524	2,425	Maldon St. Mary Par.	309	1,369
Avering-atte-Bower Par.	82	369	Roxwell Par.	190	959	Heybridge Par.	337	1,565
Womford Par.	1,590	8,239	Chignal St. James Par.	60	290	Langford Par.	46	234
Wagenham Par.	591	2,879	Broomfield Par.	180	790	Great Totham Par.	188	794
2. ILFORD.			Chignal-Smealy P. r.	25	133	Little Totham Par.	72	293
Ilford, pt. of Par.	1,202	5,947	Good Easter Par.	112	581	5. TOLLESBURY.		
3. BARKING TOWN.			4. GREAT WALTHAM.			Goldhanger Par.	119	558
Ilford, pt. of Par.	1,281	6,576	Mashbury Par.	30	138	Tolleshunt Major Par.	99	437
4. HORNCHURCH.			Pleshey Par.	82	373	Tolleshunt Knights Par.	93	401
Wivenham Par.	206	1,122	Great Waltham Par.	509	2,462	Tolleshunt-1/2-Arcey Par.	181	845
Wennington Par.	38	199	Little Waltham Par.	158	697	Tollesbury Par.	311	1,459
Wormchurch Par.	497	2,476	Little Leighs Par.	32	149	194. TENDRING.		
Wymminster Par.	266	1,329	Great Leighs Par.	194	863	1. ST. OSYTH.		
Wanham Par.	90	437	Boreham Par.	194	951	St. Osyth Par.	373	1,674
Wheat Warley Par.	308	1,416	5. GREAT BADDOW.			Thorrington Par.	92	446
189. ORSETT.			Springfield Par.	517	2,647	Airesford Par.	60	278
1. GRAYS.			Great Baddow Par.	476	2,057	Frating Par.	55	273
North Ockendon Par.	61	324	Sandon Par.	107	504	Great Bentley Par.	235	1,012
South Ockendon Par.	242	1,243	Little Baddow Par.	126	602	Weeley Par.	141	633
Wifford Par.	64	291	Danbury Par.	223	1,047	Little Clacton Par.	133	630
Wesley Par.	193	892	192. ROCHFORD.			Great Clacton Par.	267	1,206
West Thurrock Par.	117	1,165	1. RAYLEIGH.			2. THORPE.		
Ways Thurrock Par.	445	2,806	Rawreth Par.	79	350	Little Holland Par.	16	71
Witle Thurrock Par.	66	321	Hockley Par.	175	721	Great Holland Par.	112	460
2. ORSETT.			South Fambridge Par.	19	113	Frinton Par.	11	54
Adwell St. Mary Par.	88	589	Ashingdon Par.	22	111	Walton-le-Soken Par.	242	1,070
West Tilbury Par.	68	322	Eastwood, pt. of Par.	121	521	Kirby-le-Soken Par.	207	922
West Tilbury Par.	86	650	Rayleigh Par.	289	1,404	Thorpe-le-Soken Par.	268	1,202
Wicking Par.	46	277	Thundersley Par.	136	583	Beaumont cum Moze Par.	111	454
Wanford-le-Hope Par.	138	699	South Benfleet Par.	142	586	Tendring Par.	173	894
Worthingham Par.	62	268	Hadleigh Par.	107	510	Great Oakley Par.	229	1,047
Wobbing Par.	89	448	2. PRITTLEWELL.			3. HARWICH.		
Worlington Par.	66	288	Leigh Par.	346	1,688	St. Nicholas Par.	611	4,247
Wendon on the Hill Par.	112	611	Prittlewell Par.	865	4,589	Dovercourt Par.	338	1,832
Wett Par.	292	1,644	Southchurch Par.	94	712	4. MANNINGTREE.		
Whephan Par.	63	334	3. ROCHFORD.			Ramsey Par.	147	691
190. BILLERICAY.			Shopland Par.	11	75	Little Oakley Par.	67	306
1. BRENTWOOD.			Sutton Par.	33	149	Wix Par.	166	718
St Horndon Par.	92	470	Roehford Par.	323	1,589	Wrabness Par.	56	245
St Horndon Par.	15	81	Hawkwell Par.	66	320	Bradfield Par.	200	864
Sherditch Par.	49	267	Little Stambridge Par.	31	136	Mistley Par.	362	1,535
St. Le Warley Par.	40	1,367	Great Stambridge Par.	75	393	Manningtree Par.	231	970
Wraye Par.	129	633	Canewdon Par.	143	716	5. ARDLEIGH.		
Went Weald Civ. Par.	471	2,994	Paglesham Par.	92	464	Lawford Par.	192	815
Wentwood Ham.	650	3,737	Eastwood, pt. of Par.	1	8	Ardleigh Par.	360	1,591
Worfield Par.	233	1,232	4. GREAT WAKERING.			Little Bromley Par.	90	400
2. GREAT BURSTEAD.			Barling Par.	77	355	Little Bentley Par.	95	426
Wentton Par.	59	456	Little Wakering Par.	54	269	Great Bromley Par.	172	754
Wentnessing Par.	189	893	North Shoebury Par.	42	199	Elmstead Par.	226	983

Parishes, &c., in Essex and Suffolk.

Parish or Place.	Inhab. Houses.	Population.	Parish or Place.	Inhab. Houses.	Population.	Parish or Place.	Inhab. Houses.	Population.
195. COLCHESTER.			WITHAM—cont.			SAFFRON-WALDEN—cont.		
1. COLCHESTER FIRST WARD.			Little Coggeshall . . . Par. 92 376			2. SAFFRON-WALDEN.		
St. Botolph . . . Par.	730	6,363	Marks Hall . . . Par. 9 50			Chrisshall . . . Par.	127	612
Berechurch . . . Par.	24	104	198. HALSTEAD.			Elmdon . . . Par.	160	717
St. Giles . . . Par.	709	3,712	1. HALSTEAD.			Wendon-Lofts . . . Par.	13	70
Holy Trinity . . . Par.	215	1,116	Earl's Colne . . . Par. 235 1,481			Strethall . . . Par.	12	52
St. Mary at the Walls Par.	351	1,780	White Colne . . . Par. 92 406			Great Chesterford . . . Par.	214	910
2. COLCHESTER SECOND WARD.			Colne-Engaine . . . Par. 138 561			Little Chesterford . . . Par.	54	234
Lexden . . . Par.	463	1,931	Pebmarsh . . . Par. 151 617			Littlebury . . . Par.	194	880
Mile End St. Michael. Par.	220	940	Little Maplestead . . . Par. 75 302			Wendens Ambo . . . Par.	90	363
No Man's Land . . .	1	2	Great Maplestead . . . Par. 103 444			Saffron-Walden . . . Par.	1,224	5,718
St. Peter . . . Par.	442	1,994	Halstead . . . Par. 1,540 6,904			3. RADWINTER.		
St. Martin . . . Par.	223	1,040	Gosfield . . . Par. 139 649			Ashdon . . . Civ. Par.	216	965
St. Runwald . . . Par.	62	362	2. HEDINGHAM.			Radwinter . . . Par.	207	986
3. COLCHESTER THIRD WARD.			Sible-Hedingham . . . Par. 510 2,097			Wimbish . . . Par.	193	906
St. Nicholas . . . Par.	191	961	Castle-Hedingham . . . Par. 297 1,235			Hempstead . . . Par.	174	765
All Saints . . . Par.	183	890	Little Yeldham . . . Par. 74 313			Great Sampford . . . Par.	187	881
St. James . . . Par.	477	2,194	Great Yeldham . . . Par. 159 683			Little Sampford . . . Par.	91	374
St. Mary Magdalen . . . Par.	103	475	Tilbury . . . Par. 61 288			15. Suffolk.		
St. Leonard . . . Par.	377	1,723	Ridgwell . . . Par. 190 839			202. RISBRIDGE.		
Greenstead . . . Par.	181	758	Stambourne . . . Par. 127 577			1. HAVERHILL.		
196. LEXDEN.			Toppesfield . . . Par. 221 1,057			Steeple Bumpstead } Par. 250 1,179		
1. WIVENHOE.			199. BRAINTREE.			<i>(Essex)</i> . . .		
Wivenhoe . . . Par.	505	2,123	1. FINCHINGFIELD.			Helion-Bumpstead } pt. in Essex 181 796		
Brightlingsea . . . Par.	760	3,075	Finchingfield . . . Par. 523 2,241			stead . . . pt. in Comb. 11 51		
2. PELDON.			Wethersfield . . . Par. 389 1,734			Sturmere <i>(Essex)</i> . . . Par. 76 330		
Fingringhoe . . . Par.	148	673	Shalford . . . Par. 185 796			Haverhill } pt. in Essex 70 357		
East Donyland . . . Par.	312	1,190	Great Saling . . . Par. 76 363			} pt. in Suffolk 544 2,674		
Abberton . . . Par.	60	238	2. BOCKING.			Kedington } pt. in Essex 26 118		
Langenboe . . . Par.	46	231	Panfield . . . Par. 71 286			} pt. in Suffolk 153 862		
East Mersea . . . Par.	70	315	Bocking . . . Par. 739 3,399			Barnardiston . . . Par. 57 288		
West Mersea . . . Par.	217	1,044	Stisted . . . Par. 179 766			Monks Risbridge . . . Par. . . .		
Peldon . . . Par.	115	511	Pattiswick . . . Par. 85 347			Little Wrattling . . . Par. 46 217		
Great Wigborough . . . Par.	98	444	Bradwell next Cogges- } Par. 69 319			Great Wrattling . . . Par. 86 446		
Little Wigborough . . . Par.	24	124	hall . . .			Withersfield . . . Par. 149 670		
Sallcott . . . Par.	41	217	3. BRAINTREE.			2. WICKHAMBROOK.		
Virley . . . Par.	18	65	Cressing . . . Par. 131 571			Great Thurlow . . . Par. 85 412		
3. STANWAY.			White Notley . . . Par. 106 499			Little Thurlow . . . Par. 94 375		
Layer-Mauney . . . Par.	54	269	Black Notley . . . Par. 142 631			Little Braitley . . . Par. 13 63		
Layer-Breton . . . Par.	63	284	Braintree . . . Par. 1,142 4,790			Great Bradley . . . Par. 93 455		
Layer-de-la-Hay . . . Par.	172	765	Rayne . . . Par. 84 401			Cowlinge . . . Par. 172 781		
Birch . . . Par.	195	916	200. DUNMOW.			Wickhambrook . . . Par. 337 1,503		
Easthorpe . . . Par.	29	150	1. STEBBING.			Stradishall . . . Par. 97 425		
Copford . . . Par.	167	706	Felstead . . . Par. 406 2,012			Denardiston . . . Par. 64 285		
Stanway . . . Par.	176	945	Stebbing . . . Par. 303 1,313			Stansfield . . . Par. 110 543		
Marks Tey . . . Par.	98	443	Hudson . . . Par. 74 321			3. CLARE.		
Little Tey . . . Par.	15	76	Bardfield-Saling . . . Par. 74 321			Poslingford . . . Par. 84 398		
4. FORDHAM.			Great Bardfield . . . Par. 261 1,084			Hundon . . . Par. 257 1,116		
Great Tey . . . Par.	170	781	Lindsell . . . Par. 79 403			Clare . . . Par. 407 1,887		
Aldham . . . Par.	95	432	2. DUNMOW.			Stoke by Clare . . . Par. 184 867		
Pontisbright . . . Par.	87	392	Little Easton . . . Par. 74 335			Whixoe . . . Par. 30 170		
Wakes-Colne . . . Par.	117	524	Great Dunmow . . . Par. 626 2,983			Birdbrook <i>(Essex)</i> . . . Par. 154 682		
Mount Bures . . . Par.	60	277	Little Dunmow . . . Par. 77 359			Ashen <i>(Essex)</i> . . . Par. 69 325		
Wormingford . . . Par.	110	501	Barnston . . . Par. 43 204			Ovington <i>(Essex)</i> . . . Par. 28 142		
Fordham . . . Par.	190	802	Great Canfield . . . Par. 111 436			203. SUDBURY.		
West Bergholt . . . Par.	219	987	Little Canfield . . . Par. 71 306			1. BULMER.		
5. DEDHAM.			Takeley . . . Par. 222 926			Pentlow <i>(Essex)</i> . . . Par. 82 377		
Little Horksley . . . Par.	52	244	3. HATFIELD.			Belchamp St. Paul } Par. 179 836		
Great Horksley . . . Par.	177	844	Hatfield Broad Oak . . . Par. 439 1,936			<i>(Essex)</i> . . .		
Boxted . . . Par.	199	847	White Roothing . . . Par. 103 449			Foxearth <i>(Essex)</i> . . . Par. 98 423		
Langham . . . Par.	169	756	Aythorp-Roothing . . . Par. 54 249			Belchamp-Otten <i>(Essex)</i> Par. 89 389		
Dedham . . . Par.	420	1,916	Leaden-Roothing . . . Par. 45 209			North Wood <i>(Essex)</i> . . . Par. 3 10		
197. WITHAM.			Margaret-Roothing . . . Par. 59 282			Peichamp-Walter } Par. 159 735		
1. KELVEDON.			High Easter . . . Par. 200 921			<i>(Essex)</i> . . .		
Messing . . . Par.	157	726	High Roothing . . . Par. 107 470			Bulmer <i>(Essex)</i> . . . Par. 186 780		
Inworth . . . Par.	155	766	4. THAXTED.			Gestingborpe <i>(Essex)</i> Par. 181 766		
Kelvedon . . . Par.	362	1,665	Great Easton . . . Par. 205 931			Wickham St. Paul } Par. 102 445		
Rivenhall . . . Par.	163	723	Tilty . . . Par. 20 91			<i>(Essex)</i> . . .		
Great Braxted . . . Par.	85	358	Broxted . . . Par. 172 761			Twinstead <i>(Essex)</i> . . . Par. 55 204		
Little Braxted . . . Par.	25	114	Chickney . . . Par. 14 63			2. BURES.		
2. WITHAM.			Thaxted . . . Par. 533 2,188			Alphamstone <i>(Essex)</i> . . . Par. 79 303		
Witham . . . Par.	693	3,347	Little Bardfield . . . Par. 95 467			Lamarsh <i>(Essex)</i> . . . Par. 74 307		
Wickham Bishop's . . . Par.	135	605	201. SAFFRON-WALDEN.			Bures <i>(Essex)</i> . . . Ham. 137 604		
Ulling . . . Par.	35	177	1. NEWFORT.			Bures St. Mary . . . Civ. Par. 221 910		
Hatfield-Peverel . . . Par.	292	1,304	Debden . . . Par. 205 892			Wissington . . . Par. 46 222		
Terling . . . Par.	193	924	Newport . . . Par. 212 917			Nayland . . . Par. 235 980		
Fairsted . . . Par.	68	360	Widdington . . . Par. 89 386			Stoke by Nayland . . . Par. 291 1,174		
Faulkbourne . . . Par.	30	143	Quendon . . . Par. 37 170			Assington . . . Par. 172 746		
3. COGGESHALL.			Rickling . . . Par. 104 532			3. SUDBURY.		
Feering . . . Par.	168	772	Clavering . . . Par. 257 1,077			Middleton <i>(Essex)</i> . . . Par. 40 183		
Great Coggeshall . . . Par.	791	3,454	Wicken-Bonant . . . Par. 38 210			Great Henny <i>(Essex)</i> . . . Par. 80 292		
			Arkesden . . . Par. 108 456			Little Henny <i>(Essex)</i> . . . Par. 15 87		
			Langley . . . Par. 98 438			Ballingdon cum Brun- } Par. 172 770		
						don <i>(Essex)</i> . . .		
						Little Cornard . . . Par. 89 429		

Parishes, &c., in Suffolk.

Parish or Place.	Inhab. Houses.	Population.	Parish or Place.	Inhab. Houses.	Population.	Parish or Place.	Inhab. Houses.	Population.
SUDBURY—cont.			THINGOE—cont.			209. HARTISMERE.		
Great Cornard . . . Par.	199	877	Fornham All Saints . . . Par.	80	375	1. MENDELESHAM.		
All Saints . . . Par.	285	1,235	Fornham St. Martin . . . Par.	71	328	Mendlesham . . . Par.	295	1,243
St. Gregory . . . Par.	630	3,069	Fornham St. Geneveve . . . Par.	19	89	Wetheringsett cum } Par.	229	1,063
St. Peter . . . Par.	406	1,825	Hengrave . . . Par.	45	200	Brockford . . . Par.		
St. Bartholomew . . . Par.	2	9	Flempton . . . Par.	39	176	Aspall . . . Par.	31	150
Chilton . . . Par.	58	260	Lackford . . . Par.	33	181	Rishangles . . . Par.	48	199
4. MELFORD.			West Stow . . . Par.	43	217	Thwaite . . . Par.	31	151
Newton near Sudbury . . . Par.	103	477	Wordwell . . . Par.	10	60	Wickham-Skeith . . . Par.	125	555
Great Waldingfield . . . Par.	150	585	Culford . . . Par.	71	304	Finningham . . . Par.	110	431
Little Waldingfield . . . Par.	87	391	Ingham . . . Par.	56	242	Cotton . . . Par.	123	536
Acton . . . Par.	120	548	3. IXWORTH.			Bacton . . . Par.	138	659
Alpheton . . . Par.	76	294	Timworth . . . Par.	39	182	Wyverstone . . . Par.	63	300
Long Melford . . . Par.	654	3,046	Ampton . . . Par.	29	120	Westhorpe . . . Par.	53	212
Borley (Essex) . . . Par.	47	239	Great Livermere . . . Par.	75	295	2. BOTESDALE.		
Liston (Essex) . . . Par.	20	90	Little Livermere . . . Par.	36	179	Gislingham . . . Par.	134	595
5. HARTST.			Troston . . . Par.	72	354	Rickinghall Superior . . . Par.	143	656
Cavendish . . . Par.	305	1,388	Thorpe by Ixworth . . . Par.	28	135	Redgrave . . . Civ. Par.	148	578
Glemsford . . . Par.	452	2,251	Bardwell . . . Par.	191	806	Botesdale . . . Ham.	120	579
Stanstead . . . Par.	90	399	Stanton All Saints } Un. Par.	218	918	Wortham . . . Par.	195	1,015
Boxted . . . Par.	43	194	and St. John . . . Par.			Palgrave . . . Par.	158	695
Hawkedon . . . Par.	64	306	Ixworth . . . Par.	245	1,057	Burgate . . . Par.	65	299
Somerton . . . Par.	33	168	Pakenham . . . Par.	232	1,033	Mellis . . . Par.	114	490
Hartest . . . Par.	165	720	Great Barton . . . Par.	192	878	3. EYE.		
Shimpling . . . Par.	121	584	206. BURY ST. EDMUND'S.			Thornham Parva . . . Par.	31	144
Lawshall . . . Par.	208	870	1. BURY ST. EDMUND'S.			Thornham Magna . . . Par.	59	273
204. COSFORD.			St. Mary . . . Par.	1,471	7,043	Stoke Ash . . . Par.	43	334
1. LAVENHAM.			St. James . . . Par.	1,662	7,885	Thorndon All Saints . . . Par.	136	701
Cockfield . . . Par.	225	980	207. MILDENHALL.			Occold . . . Par.	124	558
Thorpe-Moricux . . . Par.	96	449	1. WORLINGTON.			Redlingfield . . . Par.	41	189
Brettenham . . . Par.	91	406	Cavenham . . . Par.	47	210	Eye . . . Par.	500	2,396
Wattisham . . . Par.	48	210	Tuddenham . . . Par.	90	400	Braiseworth . . . Par.	28	160
Hitcham . . . Par.	229	974	Herringswell . . . Par.	41	173	Yaxley . . . Par.	100	462
Bildeston . . . Par.	192	808	Kentford . . . Par.	43	192	Thrandeston . . . Par.	71	310
Kettlebaston . . . Par.	38	174	Freckenham . . . Par.	98	421	Stuston . . . Par.	54	213
Preston . . . Par.	72	354	Worlington . . . Par.	67	274	Brome . . . Par.	70	296
Lavenham . . . Par.	427	1,886	Barton Mills . . . Par.	129	536	Oakley . . . Par.	71	300
Brent-Eleigh . . . Par.	58	219	Mildenhall, pt. of . . . Par.	290	1,271	210. HOXNE.		
Monks Eleigh . . . Par.	156	720	2. LAKENHEATH.			1. STRADBROKE.		
Milden . . . Par.	40	170	Mildenhall, pt. of . . . Par.	570	2,591	Hoxne . . . Par.	248	1,090
Chelsworth . . . Par.	66	276	Eriswell . . . Par.	84	407	Denham . . . Par.	61	259
Nedging . . . Par.	38	177	Lakenheath . . . Par.	400	1,880	Stradbroke . . . Par.	298	1,513
2. HADLEIGH.			Wangford . . . Par.	9	54	Wingfield . . . Par.	125	581
Naughton . . . Par.	31	149	Elveden . . . Par.	56	285	Syleham . . . Par.	77	337
Elmsett . . . Par.	103	425	Icklingham . . . Par.	111	529	Weybread . . . Par.	145	670
Aldham . . . Par.	59	234	208. STOW.			Withersdale . . . Par.	46	220
Hadleigh . . . Par.	821	3,575	1. WALSHAM-LE-WILLOWS.			Metfield . . . Par.	142	670
Layham . . . Par.	120	542	Hinderclay . . . Par.	57	324	Fressingfield . . . Par.	296	1,319
Polstead . . . Par.	198	853	Rickinghall Inferior . . . Par.	93	388	Mendham } pt. in Suffolk	115	544
Boxford . . . Civ. Par.	178	743	Wattisheld . . . Par.	130	562	Mendham } pt. in Norfolk	51	247
Hadleigh . . . Ham.	52	198	Walsham-le-Willocks . . . Par.	275	1,277	2. DENNINGTON.		
Groton . . . Par.	128	506	Badwell Ash . . . Par.	111	520	Laxfield . . . Par.	237	1,018
Edwardstone . . . Par.	101	473	Great Ashfield . . . Par.	95	459	Wilby . . . Par.	117	568
Lindsey . . . Par.	69	270	Hunston . . . Par.	32	158	Horham . . . Par.	86	398
Kersey . . . Par.	135	570	Langham . . . Par.	50	200	Athelington . . . Par.	26	129
Semer . . . Par.	57	414	Stowlangtoft . . . Par.	38	196	Bedingfield . . . Par.	71	353
Whatfield . . . Par.	68	339	Norton . . . Par.	185	886	Southoit . . . Par.	34	165
205. THINGOE.			Elmswell . . . Par.	187	754	Worlingworth . . . Par.	172	761
1. ROUGHAM.			2. RATTLESDEN.			Tannington . . . Par.	50	240
Bradfield St. Clare . . . Par.	47	233	Tostock . . . Par.	76	362	Brundish . . . Par.	95	426
Bradfield St. George . . . Par.	108	493	Thurston . . . Par.	157	671	Badingham . . . Par.	152	707
Rougham . . . Par.	201	884	Beyton . . . Par.	87	363	Dennington . . . Par.	202	885
Rushbrooke . . . Par.	37	139	Hessett . . . Par.	97	437	Saxtead . . . Par.	88	383
Little Wheelnetham . . . Par.	45	204	Drinkstone . . . Par.	114	492	Bedfield . . . Par.	98	451
Bradfield-Combust . . . Par.	33	166	Woolpit . . . Par.	229	995	Monk Soham . . . Par.	90	470
Stanningfield . . . Par.	75	337	Wetherden . . . Par.	108	445	211. BOSMERE.		
Great Wheelnetham . . . Par.	113	523	Shelland . . . Par.	22	97	1. CODDENHAM.		
Nowton . . . Par.	41	178	Rattlesden . . . Par.	259	1,104	Ashfield with Thorpe . . . Par.	67	322
Hawstead with Hardwick . . . Par.	95	452	Gedding . . . Par.	28	150	Framsden . . . Par.	175	797
Whepstead . . . Par.	140	648	Felsham . . . Par.	76	358	Helmingham . . . Par.	66	290
Brockley . . . Par.	80	347	Buxhall . . . Par.	114	488	Pettaugh . . . Par.	57	240
Rede . . . Par.	50	231	Onehouse . . . Par.	46	336	Winston . . . Par.	72	299
Chedburgh . . . Par.	62	314	3. STOWMARKET.			Debenham . . . Par.	324	1,349
Depden . . . Par.	61	267	Great Finborough . . . Par.	101	466	Mickfield . . . Par.	52	243
Chevington . . . Par.	129	636	Little Finborough . . . Par.	16	72	Stonham-Aspall . . . Par.	158	701
2. FORNHAM.			Combs . . . Par.	272	1,278	Crowfield . . . Par.	92	402
Hargrave . . . Par.	99	480	Creting, St. Peter . . . Par.	49	224	Coddenham . . . Par.	212	835
Denham . . . Par.	39	182	Stow Upland . . . Par.	231	1,097	Gosbeck . . . Par.	66	290
Barrow . . . Par.	208	940	Stowmarket . . . Civ. Par.	833	4,097	Hemingstone . . . Par.	76	342
Great Saxham . . . Par.	54	247	Gipping . . . Ham.	15	49	Ash Bocking . . . Par.	70	320
Little Saxham . . . Par.	36	183	Harieston . . . Par.	12	43	Swiland . . . Par.	59	259
Ikeworth . . . Par.	12	115	Haughley . . . Par.	213	947	Henley . . . Par.	62	287
Horningsheath . . . Par.	149	691	Old Newton . . . Par.	161	762	Akenham . . . Par.	20	84
Westley . . . Par.	32	172				Claydon . . . Par.	120	563
Risby . . . Par.	90	423				Barham . . . Par.	93	509

Parishes, &c., in Suffolk.

Parish or Place.	Inhab. Houses.	Population.	Parish or Place.	Inhab. Houses.	Population.	Parish or Place.	Inhab. Houses.	Population.		
BOSMERE—cont.			WOODBIDGE—cont.			PLOMESGATE—cont.				
2. NEEDHAM MARKET.			Little Bealings . . . Par.			6. SAXMUNDHAM.				
Great Blakenham . . . Par.	54	236	Playford Par.	56	245	Little Glemham . . . Par.	68	268		
Baylham Par.	64	275	Rushmere Par.	142	613	Great Glemham . . . Par.	71	320		
Barking Civ. Par.	91	401	Kesgrave Par.	18	88	Cransford Par.	54	226		
Darnsden Ham.	10	48	2. COLNEIS.			Brusyard Par.	67	261		
Needham Market . . . Ham.	319	1,393	Brightwell Par.	15	67	Sweffling Par.	68	279		
Creeping St. Mary . . . Par.	52	203	Foxhall Par.	48	213	Rendham Par.	93	368		
Creeping All Saints . . Par.	77	317	Bucklesham Par.	72	321	Saxmundham Par.	288	1,292		
Creeping St. Olave . . . Par.	9	38	Pardis Farm Par.	4	29	216. BLYTHING.				
Little Stonham Par.	75	336	Alnesbourn Priory . . Par.	10	56	1. WESTLETON.				
Earl Stonham Par.	163	685	Nacton Par.	88	591	Carlton Par.	24	118		
Badley Par.	16	84	Levington Par.	42	169	Kel-ale Par.	296	1,017		
Battisford Par.	162	495	Trimley St. Martin . . Par.	137	588	Knodishall Par.	99	442		
Ringshall Par.	74	304	Stratton Hall Farm . . Par.	3	19	Aldringham Par.	114	485		
Great Bricett Par.	53	257	Trimley St. Mary . . . Par.	92	411	Leiston Par.	497	2,252		
Willisham Par.	46	204	Walton Par.	235	1,016	Theberton Par.	115	526		
Offton Par.	84	376	Felixstow Par.	143	760	Middleton Par.	131	526		
Nettlestead Par.	22	114	Falkenham Par.	58	272	Yoxford Par.	257	1,148		
Somersham Par.	98	372	Kirton Par.	132	615	Darsham Par.	163	472		
Little Blakenham . . . Par.	35	144	Hemley Par.	16	76	Westleton Par.	217	899		
Bramford Par.	251	1,200	Newbourn Par.	39	161	Dunwich Par.	49	234		
Flowton Par.	37	156	Waltringfield Par.	48	228	Walberswick Par.	80	303		
212. SAMFORD.			Martleham Par.			111	454	Blythburgh Par.	141	861
1. CAPEL ST. MARY.			3. WOODBIDGE AND WIL-			2. HALESWORTH.				
FORD.			Sutton Par.			Sibton Par.				
Sproughton Par.	135	617	Shottisham Par.	134	600	Peasenhall Par.	102	509		
Burston Par.	53	233	Ramsholt Par.	82	329	Ubbeston Par.	203	930		
Hittlesham Par.	126	543	Bawdsey Par.	38	163	Heveningham Par.	45	202		
Chattisham Par.	48	194	Alderton Par.	99	402	Huntingfield Par.	73	351		
Washbrook Par.	94	421	Hollesley Par.	128	557	Cratfield Par.	75	361		
Copdock Par.	73	341	Boyton Par.	78	270	Linstead, Great . . . Par.	128	564		
Little Wenham Par.	19	115	Capel St. Andrew . . . Par.	43	209	Linstead, Little . . . Par.	21	113		
Great Wenham Par.	60	282	Woodbridge Par.	1,143	4,525	Chediston Par.	37	165		
Capel St. Mary Par.	147	593	4. WOODBIDGE OUT.			Cookley Par.	78	401		
Holton St. Mary Par.	41	167	Bromeswell Par.	55	219	Walpole Par.	57	249		
Raydon Par.	124	558	Melton Par.	193	1,237	Halesworth Par.	104	426		
Shelley Par.	30	130	Ufford Par.	147	570	Wissett Par.	549	2,437		
Higham Par.	48	219	Bredfield Par.	98	429	Rumburgh Par.	89	391		
Stratford St. Mary . . . Par.	145	658	Boulge Par.	9	42	Spexhall Par.	25	203		
East Bergholt Par.	320	1,320	Debach Par.	33	138	3. WENHASTON.				
2. HOLBROOK.			Charsfield Par.			Holton Par.				
Brantham Par.			91			440				
Stutton Par.			132			531				
Holbrook Par.			180			821				
Harkstead Par.			84			372				
Erwarton Par.			42			187				
Shotley Par.			143			628				
Chelmondiston Par.			213			888				
Woolverstone Par.			51			245				
Freston Par.			58			263				
Tattingstone Par.			103			585				
Bentley Par.			94			433				
Belstead Par.			62			343				
Wherstead Par.			48			255				
213. IPSWICH.			215. PLOMESGATE.			1. EARL-SOHAM.				
1. ST. MATTHEW.			1. EARL-SOHAM.			Hoo Par.				
St. Mary Stoke Par.			624			3,080				
St. Peter Par.			811			4,121				
St. Nicholas Par.			415			1,913				
St. Mary at the Elms . . Par.			284			1,205				
St. Matthew Par.			1,626			7,444				
Whitton with Thurlston Par.			114			542				
2. ST. CLEMENT.			2. FRAMLINGHAM.			3. WICKHAM MARKET.				
St. Lawrence Par.			81			424				
St. Mary at the Quay . . Par.			223			1,013				
Shire Hall Yard Par.			123			294				
St. Clement Par.			1,705			7,632				
Warren Houses Par.			4			20				
3. ST. MARGARET.			3. WICKHAM MARKET.			Wickham Market . . . Par.				
St. Mary at the Tower . . Par.			178			930				
St. Stephen Par.			141			630				
St. Helen Par.			770			3,662				
St. Margaret Par.			2,107			9,615				
Westerfield Par.			72			314				
214. WOODBIDGE.			4. ORFORD.			4. ORFORD.				
1. CARLFORD.			4. ORFORD.			Tunstall Par.				
Tuddenham Par.			85			390				
Culpho Par.			11			51				
Witnesham Par.			126			534				
Otley Par.			142			625				
Clopton Par.			82			382				
Burgh Par.			61			271				
Grundisburgh Par.			192			824				
Hasketon Par.			108			438				
Great Bealings Par.			84			341				
			5. ALDEBURGH.			5. ALDEBURGH.				
			440			1,990				
			21			88				
			102			400				
			120			546				
			45			197				
			151			644				
			44			172				
			45			205				
			168			708				
			20			78				
			48			221				
			82			369				
			14			57				
			1			4				
			238			1,022				
			116			532				
			68			290				
			440			1,990				
			21			88				
			102			400				
			120			546				
			45			197				
			151			644				
			44			172				
			45			205				
			168			708				
			20			78				
			48			221				
			82			369				
			14			57				
			1			4				
			238			1,022				
			116			532				
			68			290				
			440			1,990				
			21			88				
			102			400				
			120			546				
			45			197				
			151			644				
			44			172				
			45			205				
			168			708				
			20			78				
			48			221				
			82			369				
			14			57				
			1			4				
			238			1,022				
			116			532				
			68			290				
			440			1,990				
			21			88				
			102			400				
			120			546				
			45			197				
			151			644				
			44			172				
			45			205				
			168			708				
			20			78				
			48			221				
			82			369				
			14			57				
			1			4				
			238			1,022				
			116			532				
			68			290				
			440			1,990				
			21			88				
			102			400				
			120			546				
			45			197				
			151			644				
			44			172				
			45			205				
			168			708				
			20			78				
			48			221				
			82			369				
			14			57				
			1			4				
			238			1,022				
			116			532				
			68			290				
			440			1,990				
			21			88				
			102			400				
			120			546				
			45			197				
			151			644				
			44			172				
			45			205				
			168			708				
			20			78				
			48			221				
			82			369				
			14			57				
			1			4				
			238			1,022				
			116			532				
			68			290				
			440			1,990				
			21			88				
			102			400				
			120			546				
			45			197				
			151			644				
			44			172				
			45			205				
			168			708				
			20			78				
			48			221				
			82			369				
			14			57				
			1			4				
			238			1,022				
			116			532				
			68			290				
			440			1,990				
			21			88				
			102			400				
			120			546				
			45			197				
			151			644				
			44			172				
			45			205				
			168			708				
			20			78				
			48			221				
			82			369				
			14			57				
			1			4				
			238			1,022				
			116			532				
			68			290				
			440			1,990				
			21			88				
			102			400				
			120			546				
			45			197				
			151			644				
			44			172				
			45			205				
			168			708				
			20			78				
			48			221				
			82			369				
			14			57				
			1			4				
			238			1,022				
			116			532				
			68							

Parishes, &c., in Suffolk and Norfolk.

Parish or Place.	Inhab. Houses.	Population.	Parish or Place.	Inhab. Houses.	Population.	Parish or Place.	Inhab. Houses.	Population.
WANGFORD—cont.			SMALLBURGH—cont.			ERPINGHAM—cont.		
2. BECCLES.			2. SMALLBURGH.			223. AYLSHAM.		
St. Andrew Iketshall Par.	108	465	Hoveton St. Peter Par.	26	135	Stody Par.	28	145
Shipmeadow Par.	28	287	Neatishead Par.	147	614	Thornage Par.	82	344
Barsham Par.	49	217	Irstead Par.	37	142	Briston Par.	212	882
Beccles Par.	1,097	4,844	Barton-Turf Par.	90	408	223. AYLSHAM.		
Ringsfield Par.	70	338	Beeston St. Lawrence Par.	8	49	1. EYNSFORD.		
Redisham Par.	36	165	Ashmanhaugh Par.	33	141	Thurning Par.	35	179
Shadingfield Par.	39	201	Tunstead Par.	99	412	Hindolveston Par.	160	676
Sotterley Par.	45	219	Scot-Ruston Par.	25	100	Wood Norton Par.	63	255
Willingham Par.	34	155	Sloley Par.	61	255	Foulsham Par.	224	949
Ellough Par.	24	127	Worstead Par.	185	746	Themelthorpe Par.	21	85
Weston Par.	54	250	Honing Par.	76	312	Guestwick Par.	42	196
Worlingham Par.	46	206	Dilham Par.	100	422	Wood Dalling Par.	119	524
North Cove Par.	52	238	Smallburgh Par.	103	490	Hackford by Reepham Par.	176	733
218. MUTFORD.			3. STALHAM.			Whitwell Par.	103	482
1. KESSINGLAND.			Stalham Par.	178	796	Reepham Par.	84	343
Barnby Par.	65	285	Sutton Par.	86	359	Kerdiston Par.	41	188
Mutford Par.	97	379	Ingham Par.	104	440	Sall Par.	49	199
Rushmere Par.	30	136	Waxham Par.	17	113	Cawston Par.	247	1,043
Kessingland Par.	231	958	Palling next the Sea Par.	109	485	Heydon Par.	61	263
Gisleham Par.	64	284	Hempstead Par.	34	152	Corpusty Par.	103	414
Carlton-Colville Par.	219	990	Eccles Par.	6	27	Saxthorpe Par.	65	289
Pakefield Par.	191	875	Lessingham Par.	45	188	Irmingland Par.	2	9
Kirkley Par.	346	1,626	Brumstead Par.	24	113	Oulton Par.	87	363
2. LOWESTOFT.			East Ruston Par.	171	691	Itteringham Par.	72	329
Lowestoft Par.	2,561	13,620	Happisburgh Par.	138	546	Mannington Par.	2	13
Oulton Par.	161	864	Walcott Par.	32	141	Little Barningham Par.	51	234
Flixton Par.	12	52	4. BACTON.			Wickmere Par.	66	261
Gunton Par.	13	76	Ridlington Par.	53	221	Wolterton Par.	12	56
Corton Par.	129	594	Crostwight Par.	16	74	Calthorpe Par.	44	217
Blundeston Par.	167	716	Witton Par.	54	245	Bickling Par.	72	338
Somerleyton Par.	130	599	Bacton Par.	122	444	2. BUXTON.		
Herringfleet Par.	41	230	Edlingthorpe Par.	41	189	Ingworth Par.	37	130
Ashby Par.	18	95	Paston Par.	61	244	Erpingham Par.	96	412
Lound Par.	93	422	Swafeld Par.	43	191	Thwaite Par.	31	152
3. GORLESTON.			Bradfield Par.	47	252	Alby Par.	65	253
Hopton Par.	68	309	Felmingham Par.	94	392	Colby Par.	64	251
Fritton Par.	50	221	Westwick Par.	46	211	Banningham Par.	64	274
Burgh Castle Par.	91	409	222. ERPINGHAM.			Ayisham Par.	546	2,502
Bradwell Par.	90	389	1. NORTH WALSHAM.			Tuttington Par.	43	187
Belton Par.	128	582	North Walsham Par.	679	2,842	Skeyton Par.	72	330
Gorleston Par.	1,437	6,653	Suffield Par.	44	197	Swanton Abbott Par.	123	497
16. Norfolk.			Autingham Par.	52	230	Scottow Par.	97	436
219. YARMOUTH.			Gunton Par.	15	62	Coltishall Par.	200	930
1. YARMOUTH, SOUTHERN.			Thorpe Market Par.	47	196	Belaugh Par.	31	132
Great Yarmouth, pt. of Par.	3,356	15,505	South Repps Par.	192	751	Great Hautbois Par.	40	175
2. YARMOUTH, NORTHERN.			Gimingham Par.	73	326	Laomas Par.	56	251
Great Yarmouth, pt. of Par.	4,360	19,661	Trunch Par.	102	426	Little Hautbois Par.	6	20
220. FLEGG.			Knapton Par.	77	331	Buxton Par.	120	529
1. EAST FLEGG.			Mundsley Par.	104	431	Oxnead Par.	14	61
Calstor next Yarmouth Par.	347	1,434	Trimingham Par.	38	150	Burgh Par.	51	219
Mautby Par.	15	91	Sidestrand Par.	35	151	Brampton Par.	44	183
Runham Par.	148	659	North Repps Par.	134	566	Marsham Par.	141	600
Stokesby with Her- } ringby } Par.	91	397	2. CROMER.			Hevingham Par.	183	759
Thrigby Par.	12	71	Overstrand Par.	57	272	Stratton-Strawless Par.	42	194
Filby Par.	140	573	Cromer Par.	328	1,423	224. ST. FAITH'S.		
Ormesby St. Michael Par.	66	267	Felbrigg Par.	31	152	1. St. FAITH'S.		
Ormesby St. Margaret Par.	222	945	Metton Par.	17	86	Felthorpe Par.	120	521
Scraby Par.	40	153	Roughton Par.	105	418	Haveringham Par.	28	130
2. WEST FLEGG.			Hanworth Par.	55	226	Brandistone Par.	32	149
Hensby Par.	173	725	Aldborough Par.	80	333	Booton Par.	53	209
Winterton Par.	158	675	Thurgarton Par.	53	229	Great Witchingham Par.	136	554
East Somerton Par.	13	78	Sustead Par.	34	131	Little Witchingham Par.	8	26
West Somerton Par.	61	249	Bessingham Par.	32	150	Alderford Par.	6	24
Martham Par.	251	1,119	Gresham Par.	88	349	Swannington Par.	81	326
Rollesby Par.	111	545	Aylmerton Par.	58	268	Attlebridge Par.	17	84
Burgh St. Margaret } and St. Mary } Par.	133	565	Runton Par.	106	495	Morton on the Hill Par.	29	135
Billockby Par.	15	57	Beeston Regis Par.	49	206	Weston-Longville Par.	93	427
Clippesby Par.	30	125	Sheringham Par.	298	1,248	Honingham Par.	73	328
Ashby Par.	3	12	East Beckham Par.	16	63	Ringland Par.	69	318
Oby Par.	13	75	West Beckham Par.	44	337	Taverham Par.	41	222
Thirne Par.	56	256	Barningham-Norwood Par.	8	31	Horsford Par.	155	618
Repps with Bastwick Par.	71	301	Barningham-Winter Par.	22	105	Horsham St. Faith's Par.	179	890
221. SMALLBURGH.			Matlask Par.	36	149	Newton St. Faith's Par.	58	216
1. LUDHAM.			Pumstead Par.	50	189	2. SPROWSTON.		
Potter-Heigham Par.	97	438	Baconsthorpe Par.	73	307	Haynford Par.	143	614
Horsey next the Sea Par.	42	188	3. HOLR.			Frettenham Par.	48	209
Hickling Par.	187	823	Bodham Par.	76	276	Horstead with Stan- } ninghall } Par.	122	550
Catfield Par.	157	630	Weybourne Par.	67	285	Wroxham Par.	84	406
Ludham Par.	198	838	Kelling Par.	46	193	Salbouse Par.	139	650
Horning Par.	114	457	Salthouse Par.	56	215	Rackheath Par.	62	279
Hoveton St. John Par.	61	293	Cley next the Sea Par.	211	764	Crostwick Par.	29	129
			Glandford Par.	18	68	Spixworth Par.	8	54
			Bayfield Par.	6	39	Beeston St. Andrew Par.	6	30
			Letheringsett Par.	67	259	Sprowston Par.	389	1,580
			Holt Par.	355	1,563	Catton Par.	138	682
			Hempstead Par.	60	249	Drayton Par.	99	446
			Edgefield Par.	146	527	Hellesdon Civ. Par.	22	95
			Hunworth Par.	44	206			

Parishes, &c., in Norfolk.

Parish or Place.	Inhab. Houses.	Population.	Parish or Place.	Inhab. Houses.	Population.	Parish or Place.	Inhab. Houses.	Population.
225. NORWICH.			HENSTEAD—cont.			LODDON—cont.		
1. COSLANY.			East Carlton Par.			2. LODDON.		
Hellesdon Ham.	90	376	Hethel Par.	70	289	Heckingham Par.	35	296
St. Clement Par.	1,025	4,426	Wrenningham Par.	37	186	Loddon Par.	272	1,134
St. Martin at Oak Par.	617	2,450	Bracon Ash Par.	96	429	Sisland Par.	12	75
St. Mary at Coslany Par.	307	1,277	Mulbarton Par.	52	236	Chedgrave Par.	78	356
St. Michael at Coslany Par.	229	1,096	Swardeston Par.	114	463	Hardley Par.	59	244
St. George Colegate Par.	359	1,463	Intwood Par.	78	361	Langley Par.	63	318
St. Augustine Par.	435	1,730	Keswick Par.	10	37	Carleton St. Peter. Par.	18	85
2. EAST WYMER.			Markshall Par.			3. WOODTON.		
St. Paul Par.	654	2,962	Dunston Par.	4	32	Kirstead Par.	58	252
St. Saviour Par.	361	1,492	Swainsthorpe Par.	17	53	Seething Par.	95	402
St. Edmund Par.	164	734	Newton-Flotman Par.	42	271	Mundham Par.	63	269
St. Simon and St. Jude Par.	74	293	Flordon Par.	71	278	Thwaite St. Mary. Par.	28	111
St. Peter Hungate Par.	91	360	2. HENSTEAD.			Broome Par.		
St. Michael at Plea Par.	65	287	Saxlingham-Thorpe Par.	38	170	Ditchingham Par.	224	974
St. Martin at Palace Par.	218	892	Saxlingham-Nethergate Par.	141	609	Hedenham Par.	57	269
St. Helen Par.	91	594	Shottesham St. Mary Par.	71	317	Woodton Par.	117	490
St. James Civ. Par.	344	1,501	Shottesham All Saints Par.	101	415	Bedingham Par.	72	309
Pockthorpe Ham.	451	2,173	Stoke Holy Cross Par.	86	421	Topcroft Par.	88	364
Thorpe Ham.	569	2,714	Great Poringland Par.	111	445			
St. Mary in the Marsh Par.	88	521	Little Poringland Par.	10	41			
3. CONISFORD.			Earl Framingham Par.					
St. George Tombland. Par.	160	877	Framingham-Pigot Par.	35	167			
St. Peter per Mounter- } Par.	677	3,061	Caistor St. Edmund Par.	69	294			
gate } Par.			Arminghall Par.	32	145			
St. John Timberhill Par.	268	1,340	Bixley Par.	20	94			
All Saints Par.	145	591	Kirby-Bedon Par.	32	151			
St. Michael at Thorne Par.	403	1,719	Bramerton Par.	63	241			
St. Julian Par.	366	1,588	Holverstone Par.	58	285			
St. Ethelred Par.	148	587	Rockland St. Mary Par.	8	39			
St. John Sepulchre Par.	652	2,737	Surlingham Par.	111	457			
St. Peter Southgate Par.	131	573	Whitlingham Par.	108	497			
Trowse, pt. of. Par.	108	485	Trowse-Newton Civ. Par.	6	34			
4. MANCROFT.			228. BLOFIELD.			230. DEPWADE.		
Lakenham Par.	1,228	5,265	1. BLOFIELD.			1. HARLESTON.		
Eaton St. Andrew Par.	220	1,056	Thorpe next Nor- } Civ. Par.			Earsham Par.		
Town Close Lib.	52	273	wich } Par.	269	1,648	Denton Par.		
St. Stephen Par.	921	4,178	Postwick Par.	66	307	Alburgh Par.		
St. Peter Mancroft Par.	473	2,242	Great Plumstead Par.	66	309	Wortwell Par.		
St. Giles Par.	349	1,563	Little Plumstead Par.	73	329	Redenhall Par.		
5. WEST WYMER.			Witton Par.			Starston Par.		
St. Andrew Par.	188	919	Brundall Par.	27	125	Needham Par.		
St. John Maddermarket Par.	139	484	Bradeston Par.	14	65	Brockdish Par.		
St. Gregory Par.	201	832	Blofield Par.	34	140	Thorpe Abbots Par.		
St. Lawrence Par.	156	656	Strumpshaw Par.	269	1,110	Rushall Par.		
St. Margaret Par.	180	657	Buckenham Par.	92	389	2. DISS.		
St. Swithin Par.	190	826	Hassingham Par.	17	74	Dickleburgh Par.		
St. Benedict Par.	405	1,659	Burlingham St. Edmund. Par.	21	116	Thelveton, or Thelton Par.		
Heigham Par.	4,285	18,671	Lingwood Par.	18	74	Billingford Civ. Par.		
Earlham Par.	44	206	Burlingham St. Andrew. Par.	78	438	Thorpe Parva Ham.		
226. FOREHOE.			Hemblington Par.			Scole Par.		
1. COSTESSEY.			Woodbastwick Par.			Frenze Par.		
Costessey Par.			2. SOUTH WALSHAM.			Diss Par.		
Bawburgh Par.	229	943	Ranworth Par.			Burston Par.		
Bowthorpe Par.	92	404	Paxworth Par.			Shimpling Par.		
Easton Par.	10	65	South Walsham St. } Par.			Gissing Par.		
Marlingford Par.	53	248	Mary. } Par.			Tivetshall St. Mary Par.		
Barford Par.	52	203	South Walsham St. } Par.			Tivetshall St. Margaret Par.		
Colton Par.	85	328	Lawrence } Par.			3. STRATTON.		
Barnham-Broom Par.	59	247	Upton Par.			Pulham St. Mary Mag- } Par.		
Welborne Par.	106	469	Fishley Par.			dalen } Par.		
Brandon Parva Par.	43	157	Acle Par.			Pulham St. Mary the } Par.		
Runhall Par.	41	203	Burlingham St. Peter. Par.			Virgin } Par.		
Coston Par.	47	221	Beighton Par.			Hardwick Par.		
Carleton-Forehoe Par.	11	49	Moulton Par.			Shelton Par.		
Wrampingham Par.	30	122	Halvergate Par.			Morningthorpe Par.		
2. WYMONDHAM.			Tunstall Par.			Fritton Par.		
Kimberley Par.	47	211	Wickhampton Par.			Hempnall Par.		
Crownthorpe Par.	36	161	Freethorpe Par.			Tasburgh Par.		
Wicklewood Par.	19	90	Southwood Par.			Tharston Par.		
Hackford Par.	146	802	Cantley Par.			Stratton St. Michael Par.		
Hingham Par.	49	198	Limpenhoe Par.			Long Stratton St. Mary Par.		
Deopham Par.	376	1,605	Reedham Par.			Wacton Par.		
Morley St. Botolph Par.	100	462	229. LODDON.			4. FORNCETT.		
Morley St. Peter Par.	66	308	1. ALDEBY.			Great Moulton Par.		
Wymondham Par.	34	168	Norton-Subcourse Par.			Aslacton Par.		
227. HENSTEAD.			Thurilton Par.			Fornsett St. Peter. Par.		
1. HUMBLEYARD.			Thorpe next Haddiscoe Par.			Fornsett St. Mary. Par.		
Great Melton Par.	78	363	Haddiscoe Par.			Hapton Par.		
Little Melton Par.	85	375	Toft Monks Par.			Ashwellthorpe Par.		
Colney Par.	14	65	Wheatacre All Saints Par.			Fundenhall Par.		
Cringford Par.	43	201	Burgh St. Peter Par.			Tacolnestone Par.		
Hethersett Par.	272	1,170	Aldeby Par.			Bunwell Par.		
Ketteringham Par.	44	193	Gillingham All } United } Par.			Carleton-Rode Par.		
			Saints and St. } Pars. } Par.			Tibenham Par.		
			Mary. }					

Parishes, &c., in Norfolk.

Parish or Place.	Inhab. Houses.	Population.	Parish or Place.	Inhab. Houses.	Population.	Parish or Place.	Inhab. Houses.	Population.
231. GUILTCROSS.			MITFORD—cont.			WALSINGHAM—cont.		
1. BANHAM.			Longham Par.	72	289	Cockthorpe Par.	10	51
Old Beckenham . . . Par.	300	1,218	Gressenhall Par.	152	861	Stiffkey Par.	109	468
New Buckenham . . . Par.	150	621	Beetley Par.	86	342	Warham St. Mary . . . Par.	12	63
Banham Par.	260	1,176	5. LITCHAM.			Warham All Saints . . . Par.	66	272
Winfarthing Par.	138	597	Little Bittering . . . Par.	7	45	Wells next the Sea . . . Par.	770	3,044
Shelfanger Par.	91	392	Beeston All Saints . . . Par.	123	520	Holkham Par.	127	584
Roydon Par.	133	650	Mileham Par.	117	533	Quarles Farm Par.	3	23
Bressingham Par.	138	595	Litcham Par.	190	854	235. DOCKING.		
Fersfield Par.	58	266	Kempston Par.	10	46	1. BURNHAM.		
2. KENNINGHALL.			Great Dunham Par.	108	456	Waterden Par.	3	30
North Lopham Par.	173	712	Great Fransham Par.	65	319	South Creake Par.	221	983
South Lopham Par.	141	552	Little Dunham Par.	62	314	North Creake Par.	150	659
Bo-Norton Par.	77	283	East Lexham Par.	45	210	Burnham-Thorpe Par.	82	374
Garboldisham Par.	163	700	West Lexham Par.	30	162	Burnham-Sutton Par.	84	350
Gasthorpe Par.	20	94	Rougham Par.	89	464	Burnham-Westgate Par.	253	1,012
Riddlesworth Par.	21	91	Weasenham All Saints . . . Par.	84	359	Burnham-Overy Par.	154	684
West Harling Par.	27	131	Weasenham St. Peter . . . Par.	68	312	Burnham-Norton Par.	32	147
Bridgham Par.	69	300	Wellingham Par.	32	139	Burnham-Deepdale . . . Par.	21	103
East Harling Par.	255	1,085	Tittleshall Par.	117	516	Brancaster Par.	217	884
Kenninghall Par.	279	1,380	6. NORTH ELMHAM.			Titchwell Par.	32	124
Quiddenham Par.	26	125	Stanfield Par.	43	183	Choseley Par.	3	12
Eccles Par.	42	186	East Bilney Par.	40	174	Thornham Par.	175	685
Wilby Par.	22	103	Brisley Par.	87	387	2. SNETTISHAM.		
232. WAYLAND.			Worthing Par.	33	151	Holme next the Sea . . . Par.	71	318
1. ATTLEBOROUGH.			North Elmham Par.	269	1,239	Hunstanton with Bar- } Par.	168	816
Hargham Par.	15	84	Bintree Par.	91	399	rett Ringstead }		
Attleborough Par.	486	2,064	Twyford Par.	17	89	Great Ringstead Par.	112	535
Besthorpe Par.	123	514	Guist Par.	70	330	Heacham Par.	230	992
Great Ellingham Par.	182	746	Gately Par.	32	158	Sedgeford Par.	163	723
Little Ellingham Par.	77	344	Horningtoft Par.	60	245	Snettisham Par.	271	1,318
Rockland All Saints . . . Par.	70	317	Whissonsett Par.	154	626	Ingoldsthorpe Par.	69	307
Rockland St. Andrew . . Par.	26	105	Oxwick Par.	15	62	Dersingham Par.	199	901
Shropham Par.	114	456	Patteley Par.	2	16	Sherborne Par.	27	126
Snetterton Par.	61	230	Colkirk Par.	98	407	Anmer Par.	33	158
Larling Par.	38	187	234. WALSINGHAM.			3. DOCKING.		
Roudham Par.	29	160	1. FAKENHAM.			Great Bircham Par.	100	484
2. WATTON.			Toftrees Par.	16	71	Bircham-Tofts Par.	30	158
Hillington Par.	20	91	South Rainham Par.	32	158	Bircham-Newton Par.	22	110
Hockham Par.	123	547	East Rainham Par.	31	161	Fring Par.	40	180
Breckles Par.	30	137	West Rainham Par.	68	353	Docking Par.	331	1,484
Stow-Bedon Par.	75	339	Helboughton Par.	69	350	Stanhoe Par.	108	445
Rockland St. Peter . . . Par.	84	326	Tatterford Par.	15	70	Barwick Par.	7	58
Caston Par.	126	545	Tattersett Par.	37	169	Barmer Par.	9	55
Thompson Par.	95	440	Dunton cum Doughton . . . Par.	34	177	Bagthorpe Par.	12	62
Tottingham Par.	63	290	Shereford Par.	16	74	Syderstone Par.	109	494
Merton Par.	35	179	Sculthorpe Par.	156	654	East Rudham Civ. Par.	194	835
Griston Par.	60	258	Fakenham Par.	543	2,481	Broomsthorpe Ham.	4	22
Watton Par.	309	1,388	Alethorpe Par.	1	6	West Rudham Par.	106	434
Ovington Par.	68	302	Hempton Par.	103	484	New Houghton Par.	54	240
Carbrooke Par.	166	704	Pudding-Norton Par.	5	19	236. FREEBRIDGE LYNN.		
Scoulton Par.	75	341	Te-terton Par.	5	20	1. HILLINGTON.		
233. MITFORD.			Pensiborpe Par.	2	13	Great Massingham . . . Par.	201	887
1. SHIPDHAM.			Great Ryburgh Par.	137	590	Little Massingham . . . Par.	29	122
Wood Rising Par.	21	94	Little Ryburgh Par.	36	152	Harpley Par.	105	445
South Burgh Par.	69	302	Subbard Par.	102	466	Fritcham Par.	102	509
Cranworth Par.	61	257	Fulmodestone cum } Par.	91	390	Sandringham Par.	17	81
Letton Par.	23	109	Croxton }			West Newton Par.	62	346
Shipdham Par.	380	1,595	Kettlestone Par.	42	176	Hillington Par.	60	309
Westfield Par.	28	100	Little Snoring Par.	57	250	Roydon Par.	47	204
Whimburgh Par.	58	230	2. WALSINGHAM.			Grimstone Par.	273	1,256
2. MATFISHALL.			Great Snoring Par.	98	598	Congham Par.	66	317
Garvestone Par.	89	353	Houghton in the Hole . . . Par.	41	168	2. GAYTON.		
Reymerston Par.	70	320	East Barsham Par.	46	196	Lexiate Par.	47	221
Hardingham Par.	116	503	West Barsham Par.	16	84	Gayton Par.	167	835
Thuxton Par.	27	110	North Barsham Par.	15	75	Gayton-Thorpe Par.	35	165
Yaxham Par.	108	500	Egmere Par.	10	55	Ashwicken Par.	21	97
Matfishall Par.	227	893	Great Walsingham Par.	107	480	Castle Acre Par.	331	1,359
Matfishall-Burgh Par.	42	177	Little Walsingham Par.	255	1,029	West Acre Par.	83	438
East Tuddenham Par.	118	493	Wighton Par.	114	476	East Walton Par.	38	160
Hockering Par.	89	404	Hindringham Par.	155	638	Pentney Par.	127	587
North Tuddenham Par.	84	353	Thursford Par.	65	274	West Bilney Par.	50	242
3. BAWDESWELL.			Barney Par.	64	266	3. MIDDLETON.		
Elsing Par.	92	388	Swanton-Novers Par.	73	312	East Winch Par.	93	436
Lying Par.	129	529	Melton-Constable with } Par.	24	113	Middleton Par.	199	935
Sparham Par.	73	329	Burgh Parva }			North Runcton Par.	58	268
Bawdeswell Par.	113	462	Gunthorpe Par.	66	247	Setchey Par.	21	99
Foxley Par.	53	230	Briningham Par.	52	212	West Winch Par.	94	415
Billingford Par.	70	318	Brinton Par.	30	145	Mintlyn Par.	4	23
Bylaugh Par.	16	85	Sharrington Par.	56	226	4. CASTLE RISING.		
Swanton-Morley Par.	173	743	Bale or Bathley Par.	51	215	Bawsey Par.	5	35
4. EAST DEREHAM.			Field Dalling Par.	83	341	Castle Rising Par.	81	379
Hoe Par.	41	177	Saxlingham Par.	30	144	Babingley Par.	12	76
East Dereham Par.	1,114	5,107	3. WELLS.			Wolferton Par.	34	219
Scarning Par.	145	601	Wiveton Par.	48	201	North Wootton Par.	57	298
Wendling Par.	78	368	Blakeney Par.	232	817	South Wootton Par.	37	187
Little Fransham Par.	47	221	Morston Par.	33	156	Gaywood Par.	366	1,489
			Langham Par.	77	324			
			Binham Par.	128	470			

Parishes, &c, in Norfolk

Parish or Place.	Inhab. Houses.	Population.	Parish or Place.	Inhab. Houses.	Population.	Parish or Place.	Inhab. Houses.	Population.
237. KING'S LYNN.			DOWNHAM—cont.			240. THETFORD.		
1. KING'S LYNN NORTH.			1. SWAFFHAM.			1. METHWOLD.		
St. Margaret, <i>pt. of</i> . . . Par.	917	4,096	Wereham Par.	146	647	Sturston Par.	11	58
2. KING'S LYNN MIDDLE.			Wretton Par.	113	465	West Tofts Par.	38	198
St. Margaret, <i>pt. of</i> . . . Par.	1,346	5,812	Stoke Ferry Par.	170	706	Lynford Par.	23	102
3. KING'S LYNN SOUTH.			Boughton Par.	59	234	Mundford Par.	66	282
St. Margaret, <i>pt. of</i> . . . Par.	400	1,897	Stradsett Par.	35	164	Cranwich Par.	17	69
South Lynn All Saints Par.	1,109	4,757	Fincham Par.	197	829	Northwold Par.	321	1,334
West Lynn St. Peter . . . Par.	130	598	Barton-Bendish . . . Par.	99	476	Methwold Par.	342	1,428
North Lynn St. Edmund Par.	13	62	Marham Par.	182	790	Feltwell St. Mary and } Par.	375	1,602
238. DOWNHAM.			239. SWAFFHAM.			St. Nicholas }		
1. WIGGENHALL.			1. SWAFFHAM.			Feltwell-Anchor . . . Par.		
Wiggenhall St. Mary } Par.	60	292	Narburgh Par.	86	431	Hockwold cum Wilton Par.	212	888
the Virgin }			Narford Par.	27	134	Weeting All Saints . Par.	76	358
Wiggenhall St. Germans Par.	151	618	Southacre Par.	16	92	Santon Par.	10	47
Wiggenhall St. Peter . Par.	36	126	Newton by Castleacre Par.	16	75	Brandon } <i>pt. in Norfolk</i> .	6	36
Wiggenhall St. Mary } Par.	186	826	Swaffham, <i>pt. of</i> . . . Par.	763	3,429	} <i>pt. in Suffolk</i> . . .	513	2,212
Magdalen }			Cockley-Cley Par.	56	255	Santon-Downham (<i>Suffolk</i>) .	20	84
Watlington Par.	130	659	Shingham Par.	12	78	2. THETFORD.		
Tottenham Par.	75	329	Beechamwell Par.	71	376	St. Mary } <i>pt. in Norfolk</i> .	119	525
Wormegay Par.	106	472	Caldecote Par.	6	39	} <i>pt. in Suffolk</i> . . .	140	707
Shouldham Par.	165	745	Oxborough Par.	56	234	St. Cuthbert } <i>pt. in Suffolk</i> .	18	80
Shouldham-Thorpe . Par.	60	263	Gooderstone Par.	122	530	} <i>pt. in Norfolk</i> . . .	367	1,596
South Runcton . . . Par.	34	171	Foulden Par.	97	490	St. Peter Par.	271	1,258
Holme next Runcton . Par.	57	298	Didlington Par.	17	104	Croxton Par.	86	391
Wallington Par.	12	66	Colveston Par.	7	36	West Wretham . . . Par.	33	184
Stow-Bardolph, <i>pt. of</i> . Par.	211	951	Hilborough Par.	72	330	East Wretham . . . Par.	44	197
Wimbotsham, <i>pt. of</i> . Par.	104	443	2. SAHAM-TONEY.			Kilverstone Par.	14	69
2. DOWNHAM.			Bodney Par.	20	109	Brettenham Par.	14	81
Downham Market . . . Par.	683	3,272	Little Cressingham . Par.	55	249	Rushford } <i>pt. in Suffolk</i> .	5	20
Wimbotsham, <i>pt. of</i> . Par.	30	131	Great Cressingham . Par.	111	533	} <i>pt. in Norfolk</i> . . .	28	150
Stow-Bardolph, <i>pt. of</i> . Par.	28	145	South Pickenham . . Par.	33	162	Great and Little Snare- } Par.	6	25
Crimplesham Par.	69	318	Houghton on the Hill Par.	10	38	hill }		
Bexwell Par.	14	85	North Pickenham . . Par.	69	305	Knettishall (<i>Suffolk</i>) . Par.	18	83
Ryston Par.	6	36	Swaffham, <i>pt. of</i> . . Par.	54	271	Hopton (<i>Suffolk</i>) . . . Par.	137	604
Denver Par.	205	862	Sporle with Palgrave. Par.	168	739	Thelnetham (<i>Suffolk</i>) Par.	99	421
Fordham Par.	40	209	Necton Par.	202	868	Hepworth (<i>Suffolk</i>) . Par.	140	614
Roxham Par.	9	55	West Bradnham . . . Par.	83	326	Market Weston (<i>Suffolk</i>) Par.	71	285
Hilgay Par.	381	1,822	East Bradenham . . Par.	83	386	Coney-Weston (<i>Suffolk</i>) Par.	55	209
Southery Par.	272	1,316	Holme-Hale Par.	105	437	Barningham (<i>Suffolk</i>) Par.	108	446
Welney } <i>pt. in Norfolk</i> . . .	129	567	Ashill Par.	154	721	Sapiston (<i>Suffolk</i>) . . Par.	51	222
} <i>pt. in Camb.</i>	128	557	Saham-Toney Par.	279	1,274	Honington (<i>Suffolk</i>) . Par.	70	315
3. FINCHAM.			Threxton Par.	13	62	Fakenham Magna } Par.	42	176
West Dereham . . . Par.	137	640	Stanford Par.	35	193	(<i>Suffolk</i>) }		
			Langford Par.	9	53	Euston (<i>Suffolk</i>) . . . Par.	48	221
			Igborough Par.	40	185	Rymer (<i>Suffolk</i>) . . . Par.	5	32
			Buckenham near Tofts Par.	14	64	Barnham (<i>Suffolk</i>) . . Par.	88	434

V. SOUTH WESTERN DIVISION.

THIS REGISTRATION DIVISION comprises the Registration Counties of *Wilts, Dorset, Devon, Cornwall,* and *Somerset*. It extends over an area of 4,982,203 statute acres of land, water, and foreshore; there being 4,915,153 acres of land and 66,017 acres of water included in the areas of parishes, 185 acres of tidal water, and 848 acres of foreshore. Its population in 1871 was 1,880,777 as compared with 1,835,863 in 1861; the actual increase was therefore 44,914, while the natural increase arising from excess of registered births over deaths in the 10 years 1861-70 was 218,904. In Cornwall, notwithstanding an excess of 46,830 births over deaths in the 10 years, the population has decreased by 6,492; this is mainly due to the emigration of miners. Included with the general population of parishes, &c., in this Division are 39,530 persons enumerated in 300 workhouses, hospitals, prisons, lunatic asylums, and other public institutions, 46 persons in boats and barges, and 10,600 persons on board 882 sea-going vessels.

Besides the lace-making about Honiton, the copper and tin mining of Devon and Cornwall, and the coal-mining in other parts, there is an important manufacturing region round Bradford in Wilts, where the famous West of England broadcloth is made.

Registration or Union Counties.	Inhabited Houses, 1871.	Population, 1871.		
		Persons.	Males.	Females.
V. — SOUTH WESTERN DIVISION	365,685	1,880,777	896,085	984,692
17. Wiltshire	52,105	244,667	120,434	124,233
18. Dorsetshire	38,050	189,000	92,574	96,426
19. Devonshire	106,162	606,102	287,211	318,891
20. Cornwall	73,111	358,356	167,839	190,517
21. Somersetshire	96,257	482,652	228,027	254,625

Parishes, &c., in Wiltshire.

The SUPERINTENDENT REGISTRARS' DISTRICTS of this Division are co-extensive with Poor Law Unions with the following exceptions: the Dorchester District comprises the two Unions of Dorchester (population, 18,447) and Cerne (population, 7,597); the Scilly Islands, being still under 43 Eliz., are not included in any Union, nor have they a workhouse, but each island maintains its own poor; Lundy Island in the Bideford District and Steep Holme Island in the Axbridge District are likewise not included in any Union; the Districts of Exeter and Plymouth are Incorporations under Local Acts, and Stoke-Damerel District is a single parish under a Local Act. Six Districts in Wiltshire, three in Dorsetshire, eight in Devonshire, seven in Cornwall, and six in Somersetshire, exhibit a decrease of population; the most notable instances being the Districts of Tavistock, St. Austell, Helston, and Redruth, where the depression of mining industry has been so great as to compel the miners to seek employment in other parts of the country or abroad.

Superintendent Registrar's District.	In-habited Houses, 1871.	Population, 1871.			Superintendent Registrar's District.	In-habited Houses, 1871.	Population, 1871.		
		Persons.	Males.	Females.			Persons.	Males.	Females.
17. WILTSHIRE.				DEVONSHIRE—cont.					
241. HIGHWORTH	4,758	25,679	13,446	12,233	281. OKEHAMPTON	3,817	19,249	9,721	9,528
242. CRICKLADE	2,618	12,128	6,021	6,107	282. CREDITON	4,192	19,406	9,535	9,871
243. MALMESBURY	3,144	14,711	7,259	7,452	283. TIVERTON	6,377	29,726	14,271	15,455
244. CHIPPENHAM	4,625	21,834	10,641	11,193	284. SOUTH MOLTON	3,824	18,975	9,643	9,332
245. CALNE	2,004	8,923	4,348	4,575	285. BARNSTAPLE	7,710	37,406	17,513	19,893
246. MARLBOROUGH	1,880	9,986	5,202	4,784	286. TORRINGTON	3,326	16,334	7,793	8,541
247. DEVIZES	4,550	21,250	10,316	10,934	287. BIDEFORD	3,944	19,506	9,172	10,334
248. MELKSHAM	4,109	18,417	8,550	9,867	288. HOLSWORTHY	1,871	9,427	4,779	4,648
249. BRADFORD ON AVON . .	2,418	10,646	4,999	5,647	20. CORNWALL.				
250. WESTBURY	2,724	11,526	5,674	5,852	289. STRATTON	1,605	7,844	3,789	4,055
251. WARMINSTER	3,451	15,260	7,413	7,847	290. CAMELFORD	1,738	8,417	4,225	4,192
252. PEWSEY	2,581	11,917	6,005	5,912	291. LAUNCESTON	3,399	17,142	8,456	8,686
253. AMESBURY	1,755	7,953	4,017	3,936	292. ST. GERMANS	3,212	17,999	8,664	9,335
254. ALDBURY	5,198	25,534	12,173	13,361	293. LISKEARD	6,669	34,192	16,371	17,821
255. WILTON	2,365	10,900	5,463	5,437	294. BODMIN	3,980	19,776	9,417	10,359
256. TISEBURY	2,110	9,898	4,970	4,928	295. ST. COLUMB	3,536	16,799	7,914	8,885
257. MERE	1,815	8,105	3,937	4,168	296. ST. AUSTELL	6,436	31,194	14,959	16,235
18. DORSETSHIRE.				21. SOMERSETSHIRE.					
258. SHAFTESBURY	2,879	13,137	6,294	6,843	303. WILLITON	3,892	19,807	9,833	9,974
259. STURMINSTER	2,379	10,861	5,244	5,617	304. DULVERTON	1,181	5,794	2,993	2,801
260. BLANDFORD	2,924	14,634	7,119	7,515	305. WELLINGTON	4,375	20,777	10,165	10,612
261. WIMBORNE	3,718	17,323	8,579	8,744	306. TAUNTON	7,333	35,522	16,830	18,692
262. POOLE	3,136	14,734	7,042	7,692	307. BRIDGWATER	7,292	34,871	17,153	17,718
263. WAREHAM	3,622	17,226	8,501	8,725	308. LANGPORT	3,793	17,650	8,604	9,046
264. WEYMOUTH	5,294	31,216	15,984	15,232	309. CHARD	5,406	26,437	12,624	13,813
265. DORCHESTER	4,907	26,044	12,905	13,139	310. YEovil	5,939	28,852	13,424	15,428
266. SHELBORNE	2,844	13,982	6,663	7,319	311. WINCANTON	4,554	21,059	10,043	11,016
267. BEAMINSTER	2,847	13,111	6,390	6,721	312. FROME	5,368	24,271	11,511	12,760
268. BRIDFORD	3,500	16,732	7,853	8,879	313. SHERTON-MALLET . . .	3,595	16,003	7,720	8,283
19. DEVONSHIRE.				21. SOMERSETSHIRE.					
269. AXMINSTER	4,120	20,059	9,538	10,521	314. WELLS	4,470	22,308	10,824	11,484
270. HONITON	4,698	22,291	10,572	11,719	315. AXBRIDGE	7,759	39,221	18,269	20,952
271. ST. THOMAS	9,926	49,308	22,787	26,521	316. CLUTTON	5,161	23,725	11,917	11,808
272. EXETER	5,869	34,652	15,423	19,229	317. BATH	11,882	69,591	29,297	40,294
273. NEWTON ABBOT	12,438	68,203	39,146	39,057	318. KEYNSHAM	4,806	22,892	11,059	11,833
274. TOTNES	6,984	35,557	16,937	18,620	319. BEDMINSTER	9,520	53,872	25,761	28,111
275. KINGSBRIDGE	4,171	19,766	9,525	10,181					
276. PLYMPTON ST. MARY . . .	4,202	22,190	10,559	11,631					
277. PLYMOUTH	7,291	68,833	31,640	37,193					
278. EAST STONEHOUSE	1,340	14,585	6,844	7,741					
279. STOKÉ-DAMEREL	4,269	49,449	25,208	24,241					
280. TAVISTOCK	5,793	31,240	15,605	15,635					

The following Table shows the number of INHABITED HOUSES and of POPULATION in 1871, in the several PARISHES, &c., constituting the various Registration Sub-districts and Districts, grouped topographically under the Registration Counties which form this Division. Parishes which for Registration purposes are returned under a County different from that in which they are actually situate, have the name of their County proper given in *italic type*.

Parish or Place.	Inhab. Houses.	Population.	Parish or Place.	Inhab. Houses.	Population.	Parish or Place.	Inhab. Houses.	Population.
17. Wiltshire.			HIGHWORTH—cont.			242. CRICKLADE.		
241. HIGHWORTH.			2. SWINDON.			1. WOOTTON-BASSETT.		
1. HIGHWORTH.			Bishopstone Par.	139	667	Cliffe-Pypard Par.	205	880
Inglesham Par.	27	128	Little-Hinton Par.	63	294	Lyneham Par.	247	1,082
Highworth Par.	848	3,708	Wanborough Par.	205	983	Tokenham Par.	33	136
Castle Eaton Par.	64	315	Liddington Par.	91	423	Wootton-Bassett . . . Par.	497	2,392
Hannington Par.	72	360	Chisledon Par.	264	1,246	Liddiard-Tregooze . . Par.	158	831
Stanton-Fitzwarren . Par.	42	184	Draycot-Foliatt . . Par.	7	39	Liddiard-Millicent . . Par.	170	772
Blunsdon St. Andrew Par.	18	121	Wroughton Par.	428	2,087	2. CRICKLADE.		
Rodborne-Cheney . . Par.	177	877	Swindon Par.	1,849	11,720	Purton Civ. Par.	484	2,294
Stratton St. Margaret Par.	464	2,527				Braydon Ham.	9	50

Parishes, &c., in Wiltshire.

Parish or Place.	Inhab. Houses.	Population.	Parish or Place.	Inhab. Houses.	Population.	Parish or Place.	Inhab. Houses.	Population.
CRICKLADE—cont.			CALNE—cont.			BRADFORD ON AVON—cont.		
Cricklade, St. Sampson Par.	310	1,414	Highway Par.	24	109	2. BRADFORD NORTH-WESTERN.		
Cricklade, St. Mary . . . Par.	96	431	Yatesbury Par.	57	235	Bradford, pt. of . . . Par.	802	3,399
Eisey Par.	36	206	246. MARLBOROUGH.			Monkton-Farleigh . . Par.	69	326
Latton Par.	62	309	1. MARLBOROUGH.			250. WESTBURY.		
Ashton-Keynes . Civ. Par.	237	1,004	Avebury Par.			1. BRADLEY.		
Leigh Chap.	74	326	Winterbourne-Monkton . . . Par.			North Bradley . . . Tg.	220	885
243. MALMESBURY.			Berwick-Bassett . . . Par.			Southwick Tg.	273	1,135
1. MALMESBURY EASTERN.			Winterbourne-Bassett . Par.			West Ashton Tg.	69	324
Minty Par.	187	783	Broad Hinton Par.			2. EDINGTON.		
Oaksey Par.	106	452	Ogbourne St. Andrew . Par.			Steeple Ashton . . . Tg.	174	783
Crudwell, pt. of . . . Par.	89	432	Ogbourne St. George . Par.			Great Hinton Tg.	48	210
Hankerton, pt. of . . . Par.	88	383	Milddenhall Par.			Keevil Civ. Par.	94	418
Charlton, pt. of . . . Par.	120	561	Marlborough, St. Mary . Par.			Bulkington Tg.	46	210
Garsdon Par.	40	203	Marlborough, St. Peter } Par.			East Coulston Par.	24	133
Brinkworth Par.	308	1,436	and St. Paul }			Edington Par.	247	1,032
Dauntsey Par.	103	535	Preshute Par.			Bratton Chap.	174	697
Great Somerford . . . Par.	114	541	North Savernake . . . Par.			3. WESTBURY.		
Little Somerford . . . Par.	79	366	South Savernake . . . Par.			Westbury Tp.	1,355	5,699
Lea Par.	102	494	Fyfield Par.			251. WARMINSTER.		
Malmesbury, St. Paul, } Par.	293	1,334	West Overton Tp.			1. WARMINSTER.		
pt. of }			Lockeridge Tg.			Upton-Scudamore . . Par.	77	363
2. MALMESBURY WESTERN.			Overton Heath Par.			Corsley Par.	283	1,196
Malmesbury, St. Paul, } Par.	190	916	Clatford Park Par.			Warminster Par.	1,265	5,786
pt. of }			East Kennet Par.			Norton-Bavant, pt. of Par.	7	27
Abbey (Malmesbury) Par.	27	156	247. DEVIZES.			2. LONGBRIDGE-DEVERILL.		
Westport St. Mary . . Par.	381	1,774	1. BISHOP'S CANNINGS.			Norton-Bavant, pt. of Par.	51	257
Charlton, pt. of . . . Par.	1	4	Alton-Barnes Par.			Bishopstrow Par.	52	243
Hankerton, pt. of . . . Par.	1	8	Stanton St. Bernard . Par.			Longbridge-Deverill . Par.	282	1,190
Crudwell, pt. of . . . Par.	74	348	Beeching-Stoke . . . Par.			Hill Deverill Par.	28	126
Brokenborough . . . Par.	72	444	Marden Par.			Horningsham Par.	227	934
Easton Grey Par.	30	149	Chirton Par.			Brixton-Deverill . . Par.	51	227
Foxley Par.	14	59	Patney Par.			Sutton-Veney Par.	196	881
Bremilham Par.	6	27	All Cannings . . . Civ. Par.			3. HEYTESBURY.		
Hullavington Par.	157	734	Allington Tg.			Heytesbury (United) } Par.	218	993
Norton-Coleparle . . . Par.	22	108	Etchinghampton . . . Tg.			Tytherington (Pars.) } Par.	21	101
Sherston Parva . . . Par.	34	163	Fullaway Par.			Knook Par.	41	176
Sherston Magna . . . Par.	347	1,588	Bishop's Cannings Civ. Par.			Upton-Lovell Par.	55	225
Sopworth Par.	47	197	Stert Tg.			Boyton Par.	86	356
Luckington Par.	79	344	2. LAVINGTON.			Sherrington Par.	49	186
Alderton Par.	33	172	Urchfont, pt. of . . . Par.			Codford St. Peter . . Par.	71	326
244. CHIPPENHAM.			Market Lavington Civ. Par.			Codford St. Mary . . Par.	89	349
1. CASTLE COMBE.			Easterton Tg.			Stockton Par.	66	264
Littleton-Drew . . . Par.	47	217	West Lavington . . . Par.			Chitterne St. Mary . . Par.	49	230
Grittleton Par.	74	357	Little Cheverell . . . Par.			Chitterne All Saints . Par.	106	480
Leigh-de-la-Mere . . Par.	28	127	Great Cheverell . . . Par.			Imber Par.	81	344
Yatton-Keynell . . . Par.	124	577	Earl Stoke Par.			252. PEWSEY.		
Castle Combe Par.	116	494	3. BROMHAM.			1. NETHERAVON.		
Nettleton Par.	122	567	Potterne Civ. Par.			Netheravon Par.	122	557
West Kington Par.	79	370	Marston Tg.			Fittleton Par.	78	394
North Wraxhall . . . Par.	106	483	Worton Tg.			Enford Par.	189	902
2. CORSHAM.			Poulsbot Par.			Uphaven Par.	114	489
Colerne Par.	216	1,096	Rowde Par.			Rushall Par.	39	211
Ditteridge Par.	22	95	Bromham Par.			Charlton Par.	31	217
Box Par.	433	2,154	Chittoe Tg.			Wilsford Civ. Par.	57	241
Slaughterford . . . Par.	30	132	4. DEVIZES.			Manningford-Bohun . Tg.	68	265
Biddestone St. Nicholas Par.	99	381	Southbrook Chap.			North Newnton . . . Par.	95	387
Biddestone St. Peter . Par.	5	27	Devizes, St. John . . Par.			Manningford-Bruce . Par.	60	249
Corsham Par.	723	3,390	Devizes, St. Mary . . Par.			Manningford Abbots . Par.	22	97
3. CHIPPENHAM.			248. MELKSHAM.			Woodborough Par.	80	363
Laycock Par.	301	1,388	1. MELKSHAM.			Alton Priors Chap.	44	221
Pewsham Par.	91	413	Melksham Civ. Par.			Huish Par.	30	128
Chippenham Par.	1,038	5,202	Seend Chap.			Wilcot Par.	131	601
Langley-Burrell . . . Par.	235	1,122	Littleton Tg.			2. PEWSEY.		
Hardenhuish Par.	26	138	Semington Chap.			Pewsey Par.	403	1,930
4. CHRISTIAN MALFORD.			Whaddon Par.			Milton-Lilborne . . . Par.	146	659
Kington St. Michael . Par.	245	1,093	2. TROWBRIDGE.			Wootton-Rivers . . . Par.	96	432
Stanton St. Quintin . Par.	74	291	Hilperton Par.			Easton Par.	93	381
Draycot Cerne Par.	28	187	Trowbridge Par.			Burbage Par.	319	1,544
Sutton-Benger Par.	80	376	249. BRADFORD ON AVON.			Collingbourne-Kingston Par.	190	841
Seagry Par.	51	226	1. BRADFORD SOUTH-EASTERN.			Collingbourne-Ducis . Par.	106	485
Christian Malford . . Par.	196	885	1. BRADFORD SOUTH-EASTERN.			Everley Par.	68	323
Avon Par.	3	20	Freshford (Somerset) Par.			253. AMESBURY.		
Tytherton-Kelways . Par.	3	21	Broughton-Gifford . Par.			1. ORCHESTON.		
245. CALNE.			Great Chalfield . . . Par.			1. ORCHESTON.		
1. CALNE.			Little Chalfield . . . Par.			Tilshead Par.	106	467
Bremhill Par.	290	1,286	Winkfield Par.			Orcheston St. Mary . Par.	42	172
Calne Par.	1,151	5,256	Westwood Par.			Orcheston St. George . Par.	52	235
Bowood Lib.	19	93	Bradford, pt. of . . . Par.			Shrewton Par.	172	757
Heddington Par.	86	360	250. WESTBURY.			Maddington Par.	101	399
Calstone-Wellington . Par.	9	34	1. BRADFORD SOUTH-EASTERN.			Rollstone Par.	10	47
Blackland Par.	13	59	1. BRADFORD SOUTH-EASTERN.			Winterbourne-Stoke . Par.	66	293
Cherhill Par.	83	334	1. BRADFORD SOUTH-EASTERN.			1. ORCHESTON.		
Compton-Bassett . . Par.	79	357	1. BRADFORD SOUTH-EASTERN.			1. ORCHESTON.		
Hillmarton Par.	193	797	1. BRADFORD SOUTH-EASTERN.			1. ORCHESTON.		

Parishes, &c., in Wiltshire and Dorsetshire.

Parish or Place.	Inhab. Houses.	Population.	Parish or Place.	Inhab. Houses.	Population.	Parish or Place.	Inhab. Houses.	Population.				
AMESBURY—cont.			TISBURY—cont.			STURMINSTER—cont.						
2. AMESBURY.			2. TISBURY.			260. BLANDFORD.						
Woodford Par.	113	523	Berwick St. John . . . Par.	99	444	Stoke-Wake Par.	28	114				
Jurnford Par.	108	515	Tollard Royal Civ. Par.	81	384	Woolland Par.	28	128				
Vilsford Par.	31	162	Donhead St. Andrew . . Par.	169	802	Ibberton Par.	49	226				
Amesbury Par.	236	1,169	Donhead St. Mary . . Par.	322	1,375	Bellchalwell Par.	43	173				
Julford Par.	84	343	Semley Par.	162	728	260. BLANDFORD.						
Jarrington Par.	102	420	3. HINDON.			1. MILTON-ABBAS.						
Hilston Par.	25	133	Wardour Civ. Par.	142	679	Turnworth Par.	27	151				
Higeldean Par.	102	456	East Tisbury Civ. Par.	195	862	Winterborne-Stickland Par.	83	452				
3. WINTERBOURNE.			West Tisbury Civ. Par.	163	855	Winterborne-Clenstone Par.	20	95				
West Cholderton . . . Par.	34	161	Anstey Par.	62	299	Winterborne-Houghton Par.	59	289				
Sewton-Toney Par.	67	343	Swallowcliffe Par.	68	361	Hilton Par.	155	800				
Allington Par.	20	93	Sutton-Mandeville . . Par.	58	269	Milton Abbas Par.	161	942				
Oscombe Par.	32	132	3. HINDON.			Milborne St. Andrew . . Par.	64	291				
Amiston Par.	118	535	Teffont-Evlas Par.	31	157	Milborne-Stileham . Ham.	58	310				
Winterbourne-Gunner Par.	30	147	Teffont Magna Par.	65	288	Winterborne-White- } Par.	102	488				
Winterbourne-Dantsey Par.	40	164	Chilmark Par.	136	698	Winterborne-Kingston Par.	108	508				
Winterbourne-Earls . Par.	64	287	Bishop's Fonthill . . Par.	42	173	Winterborne-Anderson Par.	15	80				
254. ALDERBURY.			Berwick St. Leonard . . Par.	12	61	Winterborne-Thomson Par.	7	33				
1. ALDERBURY.			Chicklade Par.	20	122	Winterborne-Zelstone Par.	40	197				
Winterslow Par.	197	924	Hindon Par.	132	603	Almer Par.	27	136				
Alderbury Civ. Par.	152	658	Fonthill-Gifford . . Par.	93	457	Spetisbury Par.	141	673				
Pitton Chap.	78	357	257. MERE.			Charlton-Marshall . . Par.	128	582				
Farley Chap.	65	282	1. MERE.			2. BLANDFORD.						
Blarendon Park . . . Lib.	37	193	East Knoyle Par.	230	1,005	Tarrant-Crawford . . Par.	14	67				
West Grimstead . . . Par.	55	270	West Knoyle Par.	46	202	Tarrant-Keynston . . Par.	70	330				
East Grimstead . . . Chap.	28	129	Upper Pertwood . . . Par.	6	32	Langton Long Blandford Par.	39	208				
Whiteparish Par.	243	1,148	Monckton-Deverill . . Par.	35	149	Blandford Forum . . Par.	776	4,052				
Earldoms Par.	8	47	Kingston-Deverill . . Par.	77	337	Blandford St. Mary . . Par.	82	447				
Landford Par.	58	271	Mere Par.	697	3,161	Bryanstone Par.	47	232				
2. DOWNTON.			Sedghill Par.	41	216	Durweston Par.	74	355				
No Man's Land . . . Par.	33	131	Maiden-Bradley	122	571	Stourpaine Par.	132	584				
Downton Par.	827	3,654	Yarnfield (<i>Somerset</i>) Ham.	12	55	Steepleton-Iwerne . . Par.	8	39				
Langley Wood Par.	5	22	Kilminster (<i>Somerset</i>) Par.	139	601	Iwerne-Courtney . . Par.	126	651				
Standlinch Par.	14	107	Stourton (<i>pt. in Wilts</i>) . .	85	342	Pimperne Par.	91	420				
Nunton Par.	67	323	Stourton (<i>pt. in Somerset</i>)	Tarrant-Gunville . . Par.	95	395				
Olstock Par.	31	173	Brook (<i>Somerset</i>) . . Ham.	63	259	Tarrant-Hinton . . Par.	54	281				
Homington Par.	35	144	Silton (<i>Dorset</i>) . . . Par.	71	315	Tarrant-Launceston . Par.	19	105				
Coombe-Bissett . . . Par.	82	332	Bourton (<i>Dorset</i>) . . Chap.	191	860	Tarrant-Monckton . Par.	55	225				
Stratford St. Anthony Par.	30	148	18. Dorsetshire.			Tarrant-Rawston . . Par.	13	56				
3. BRITFORD.			258. SHAFTESBURY.			Tarrant-Rushton . . Par.	34	160				
West Harnham . . . Par.	65	296	1. SHAFTESBURY.			261. WIMBORNE.						
Britford Par.	161	873	Motcombe Par.			311	1,453					
Laverstock Par.	85	451	Holy Trinity Par.			208	974					
St. Martin, <i>pt. of</i> . . Par.	180	873	St. Peter Par.			183	1,020					
Old Sarum Par.	3	12	St. James Par.			200	1,060					
Stratford under the } Par.	58	295	Cann or Shaston . . Par.			134	574					
Castle } Par.	58	295	2. FONTMELL.			1. CRANBORNE.						
Fisherton-Anger . . Par.	613	3,673	Melbury Abbas . . . Par.			89	361					
Cathedral Close . . Lib.	87	536	Compton Abbas . . . Par.			96	481					
4. SALISBURY.			Ashmore Par.			63	274					
St. Thomas Par.	422	2,221	Fontmell Magna . . Par.			184	842					
St. Edmund Par.	949	4,360	Sutton-Waldron . . Par.			51	217					
St. Martin, <i>pt. of</i> . . Par.	530	2,631	Iwerne Minster . . Par.			158	665					
255. WILTON.			East Orchard . . . Par.			60	244					
1. WILTON.			West Orchard . . . Par.			24	102					
Netherhampton . . . Par.	31	168	Margaret Marsh . . Par.			15	70					
Fugglestone St. Peter Par.	208	947	3. GILLINGHAM.			2. WITCHAMPTON.						
Wilton Par.	406	1,871	Gillingham Civ. Par.			727	3,177					
South Newton . . . Par.	126	768	East Stower Par.			113	437					
Great Wishford . . . Par.	85	381	West Stower Par.			45	197					
Stapleford Par.	62	241	Stower-Provost . . Par.			187	837					
Berwick St. James . . Par.	50	244	Todbere Par.			31	152					
Steeple Langford . . Par.	128	589	259. STURMINSTER.			1. STALBRIDGE.						
Little Langford . . . Par.	15	67	1. STALBRIDGE.			Fifehead-Magdalen . Par.						
Wylve Par.	126	512	Fifehead-Magdalen . Par.			40	206					
Fisherton-de-la-Mere Par.	66	324	Marnhill Par.			330	1,453					
2. BISHOPSTONE.			Marnhill Par.			421	2,096					
Dinton Par.	106	496	Caundle-Stourton . . Par.			90	409					
Raverstock Par.	26	129	Stock-Gayland . . . Par.			11	66					
Fovant Par.	134	598	Lydlinch Par.			82	369					
Compton - Chamber- } Par.	72	328	2. STURMINSTER.			1. CANFORD.						
layne } Par.	72	328	Sturminster-Newton . Par.			448	1,965					
Barford St. Martin . . Par.	126	532	Hinton St. Mary . . . Par.			78	328					
Groveley Wood . . . Par.	10	50	Manston Par.			32	168					
Barcombe Par.	79	315	Hammoo Par.			18	89					
Bishopstone Par.	147	665	Childe-Okeford . . . Par.			188	878					
Broad Chalk Par.	173	811	Shillingstone . . . Par.			122	534					
Fifield-Bavant . . . Par.	12	62	Hanford Par.			1	17					
Bower Chalk Par.	103	464	Okeford-Fitzpaine . Par.			155	701					
Ebbesborne-Wake . . Par.	74	338	Fifehead-Neville . . Par.			22	89					
256. TISBURY.			Haselbury-Bryan . . Par.			193	852					
1. DONHEAD.			1. CANFORD.			2. POOLE.						
Alveston Par.	58	281	Canford Magna . . Civ. Par.			228	1,098					
261. WIMBORNE.			Kinson Tg.			411	1,924					
1. CRANBORNE.			2. POOLE.			1. LYTCHETT.						
Moore-Critchell . . Par.			71	334	Hamworthy Par.			95	474			
Long Critchell . . . Par.			26	131	1. CANFORD.							
Gussage All Saints . . Par.			95	425	Canford Magna . . Civ. Par.			228	1,098			
Gussage St. Michael . Par.			64	299	Kinson Tg.			411	1,924			
Chettle Par.			32	165	2. POOLE.							
Farnham Par.			26	105	LongBeet Tg.			326	1,701			
Tollard-Farnham . . Tg.			52	253	Parkstone Tg.			274	1,318			
Handley Par.			267	1,162	Poole, St. James . . Par.			1,432	6,604			
West Woodyates . . Par.			5	38	3. LYTCHETT.							
East Woodyates . . Par.			Hamworthy Par.			95	474			
Pentridge Par.			53	260	1. CANFORD.							
Cranborne Par.			544	2,562	Canford Magna . . Civ. Par.			228	1,098			
Wimborne St. Giles . Par.			101	471	Kinson Tg.			411	1,924			
Edmond-ham Par.			58	297	2. POOLE.							
Woodlands Par.			93	457	LongBeet Tg.			326	1,701			
Horton Par.			101	454	Parkstone Tg.			274	1,318			
2. WITCHAMPTON.			Chalbury Par.			47	225	Poole, St. James . . Par.			1,432	6,604
Witchampton . . . Par.			123	552	Holt Tg.			342	1,531			
Hinton-Martell . . . Par.			85	381	Hampreston } <i>pt. in Dorset</i> .			254	1,118			
Hinton Parva Par.			18	83	West Parley } <i>pt. in Hants</i> .			51	237			
Holt Tg.			342	1,531	West Parley Par.			66	317			
3. WIMBORNE.			Wimborne-Minster . . .			716	3,488	3. WIMBORNE.				
Wimborne-Minster . .			716	3,488	Shapwick Par.			86	409			
Shapwick Par.			86	409	Sturminster-Marshall Par.			193	847			
Sturminster-Marshall Par.			193	847	Corfe-Mullen Par.			149	722			
Corfe-Mullen Par.			149	722	262. POOLE.							
262. POOLE.			1. CANFORD.			1. CANFORD.						
1. CANFORD.			Canford Magna . . Civ. Par.			228	1,098	Canford Magna . . Civ. Par.			228	1,098
Canford Magna . . Civ. Par.			228	1,098	Kinson Tg.			411	1,924			
Kinson Tg.			411	1,924	2. POOLE.							
2. POOLE.			LongBeet Tg.			326	1,701	2. POOLE.				
LongBeet Tg.			326	1,701	Parkstone Tg.			274	1,318			
Parkstone Tg.			274	1,318	Poole, St. James . . Par.			1,432	6,604			
Poole, St. James . . Par.			1,432	6,604	3. LYTCHETT.							
3. LYTCHETT.			Hamworthy Par.			95	474	3. LYTCHETT.				
Hamworthy Par.			95	474	1. CANFORD.							

Parishes, &c., in Dorsetshire and Devonshire.

Parish or Place.	Inhab. Houses.	Population.	Parish or Place.	Inhab. Houses.	Population.	Parish or Place.	Inhab. Houses.	Population.
POOLE—cont.			DORCHESTER—cont.			267. BEAMINSTER.		
Lytchett-Minster . . . Par.	188	812	Burleston Par.	9	46	1. EVERSNOT.		
Lytchett-Matravers . . . Par.	182	803	Athehampstone . . . Par.	17	94	Melbury-Omond . . . Par.	77	385
263. WAREHAM.			3. MAIDEN-NEWTON.			Melbury-Sampford . . . Par.	7	65
1. SWANAGE.			Charminster Par.	173	1,540	Evershot Par.	103	494
Studland Par.	115	574	Bradford-Peverell . . . Par.	77	405	Wraxall Par.	16	88
Swanage Par.	473	2,151	Stratton Par.	80	341	Rampisham Par.	86	393
Langton-Matravers . . . Par.	197	924	Frampton Par.	91	474	East Chelborough . . . Par.	23	106
Worth-Matravers . . . Par.	73	297	Frome-Vauchurch . . . Par.	39	180	West Chelborough . . . Par.	16	72
2. CORFE CASTLE.			Maiden-Newton . . . Par.	180	856	Halstock Par.	169	520
Corfe Castle Par.	340	1,806	Chilfrome Par.	24	105	Corscombe Par.	161	755
Church Knowle Par.	110	536	Toller-Porcorum . . . Par.	108	486	2. MISTERTON.		
3. WAREHAM.			Toller-Fratrum . . . Par.	10	58	Cheddington Par.	33	165
Steeple Par.	68	318	Wynford-Eagle . . . Par.	28	156	South Perrott Par.	82	335
Kimmeridge Par.	32	153	Compton Abbas . . . Par.	17	98	Mosterton Par.	79	321
Tyneham Par.	62	269	Kingston-Vallence . . Par.	26	146	Misterton (Somerset) . . Par.	131	556
East Lutworth Par.	76	385	Longbrey Par.	54	260	Seaborough (Somerset) . Par.	19	93
West Lutworth Par.	103	518	Littlebrey Par.	37	204	3. NETHERBURY.		
Coombe-Keynes Par.	27	143	Winterborne Abbas . . Par.	46	209	Broadwinton Par.	295	1,499
Wool Par.	123	602	Winterborne-Steepleton Par.	32	183	Burstock Par.	49	201
East Stoke Par.	130	613	Winterborne St. Martin Par.	92	458	Betti-combe Par.	10	60
East Holme Par.	12	66	4. CERNE.			Pilsdon Par.	16	70
Wareham, Holy Trinity Par.	196	829	Godmanstone Par.	41	177	Marshwood Par.	96	423
Wareham, Lady St. } Par.	396	1,501	Nether Cerne Par.	17	89	Netherbury Par.	429	1,809
Wareham, St. Martin } Par.	157	737	Sydling St. Nicholas . . Par.	152	668	Stoke Abbot Par.	133	671
Arne Par.	27	123	Cattistock Par.	127	588	4. BEAMINSTER.		
4. BERE REGIS.			Frome St. Quinton . . . Par.	44	170	Beaminster Par.	571	2,585
Morden Par.	189	826	Melbury-Babb Par.	26	141	Mapperton Par.	17	94
Bloxworth Par.	54	270	Batcombe Par.	42	177	Hook Par.	45	202
Bere Regis & Shitterton	283	1,366	Hilfield Par.	33	135	North Poorton Par.	18	88
Turners-Puddle Par.	22	128	Minterne Magna . . . Par.	78	352	Poorstock Par.	226	1,061
Aff-Puddle Par.	94	438	Gore Wood Par.	7	33	268. BRIDPORT.		
Moreton Par.	62	341	Up Cerne Par.	17	109	1. BURTON-BRADSTOCK.		
Winfrith-Newburgh . . . Par.	226	980	Cerne Abbas Par.	256	1,164	Loders Par.	249	1,115
Chaldon-Herring Par.	65	332	Alton-Pancras Par.	46	250	Askerswell Par.	55	229
264. WEYMOUTH.			Puddletrenthide . . . Par.	179	860	Chilcombe Par.	7	24
1. UPWAY.			Chesilborne Par.	89	408	Litton-Cheney Par.	107	562
Owermoigne Par.	78	396	Melcombe-Horsey . . . Par.	42	190	Puncknowle Par.	97	475
Poxwell Par.	14	78	Buckland-Newton . . . Par.	235	1,138	Swyre Par.	44	260
Osmington Par.	93	449	Mappowder Par.	49	243	Burton-Bradstock . . . Par.	214	1,036
Preston Par.	178	747	Pulham Par.	68	296	Shipton-George Par.	75	381
Bincombe Par.	40	199	Wootton-Glanville . . Par.	67	314	Bothenhampton . . . Par.	120	572
Upway Par.	160	694	Hermitage Par.	34	128	Walditch Par.	42	182
Broadway Par.	148	712	266. SHERBORNE.			2. BRIDPORT.		
Buckland-Ripers Par.	27	135	1. YETMINSTER.			Bridport Par.	957	4,643
Radipole Par.	204	1,154	Holwell Par.	117	512	Allington Par.	381	1,890
2. WEYMOUTH.			Caundle-Bishop . . . Par.	88	383	Bradpole Par.	305	1,549
West Chickereil Par.	190	812	Caundle-Marsh . . . Par.	15	76	3. WHITCHURCH-CANONICORUM.		
Fleet Par.	33	166	North Wootton . . . Par.	15	72	Symondsburys Par.	287	1,328
Melcombe Regis Par.	1,242	7,533	Folke Par.	72	315	Chideock Par.	184	748
Weymouth Par.	625	3,828	Longburton Par.	84	372	Stanton St. Gabriel . . . Par.	13	88
Wyke Regis Par.	440	2,365	Holnest Par.	27	135	Whitchurch-Canonicorum } Par.	298	1,365
3. ISLE OF PORTLAND.			Yetminster Civ. Par.	159	790	Wootton-Fitzpaine . . . Par.	58	252
Portland Par.	1,408	9,907	Leigh Chap.	108	473	Catherston Lewston . . . Par.	7	33
4. ABBOTSBURY.			Chetnole Chap.	53	256	19. Devonshire.		
Langton-Herring Par.	51	232	Stockwood Par.	10	54	269. AXMINSTER.		
Abbotsbury Par.	216	1,065	Ryme Intrinsic Par.	42	240	1. LYME.		
Portisham Par.	147	744	Beerhackett Par.	22	91	Charmouth (Dorset) . . . Par.	136	644
265. DORCHESTER.*			Thornford Par.	99	444	Lyme Regis (Dorset) . . . Par.	556	2,603
1. DORCHESTER.			Lillington Par.	39	187	Uplyme Par.	215	961
Winterborne-Monkton Par.	22	111	Leweston Par.	4	34	2. AXMINSTER.		
Winterborne-Herring } Par.	9	71	Castleton Par.	12	69	Compyne Par.	30	121
Dorchester All Saints Par.	146	923	2. SHERBORNE.			Kilmington Par.	105	568
Dorchester St. Peter . . . Par.	188	1,307	Sherborne Par.	1,147	6,129	Axminster Civ. Par.	535	2,852
Dorchester Holy Trinity Par.	239	1,625	3. BRADFORD ABBAS.			Beerhall (Dorset) Tg.	2	9
Fordington Par.	549	3,277	Haydon Par.	23	111	Thorncombe (Dorset) . . . Par.	261	1,193
Stinsford Par.	60	352	Caundle-Purse Par.	40	176	Hawkchurch (Dorset) . . . Par.	151	666
Winterborne-Came Par.	28	158	Osborne Par.	32	147	3. CHARDSTOCK.		
Whitcombe Par.	10	51	Over Compton Par.	28	127	Chardstock Par.	278	1,507
2. PUDDLETOWN.			Nether Compton Par.	84	401	Membury Par.	157	733
West Stafford Par.	46	230	Bradford Abbas . . . Par.	125	578	Stockland Par.	224	1,080
West Knighton Par.	61	264	Cifton Maybank . . . Par.	14	65	Dalwood Par.	107	482
Broadmayne Par.	110	477	Goathill (Somerset) . . Par.	12	57	4. COLYTON.		
Warmwell Par.	34	205	Pointington (Somerset) Par.	36	168	Shute Par.	140	747
Watercombe Par.	10	59	Sandford-Orcas (So- } Par.	70	319	Colyton Par.	510	2,479
Woodsford Par.	40	232	merzet } Par.	66	288	Musbury Par.	113	536
Tincton Par.	37	175	Rimpton (Somerset) . . Par.	80	383	Axmouth Par.	134	702
Tolpuddle Par.	80	360	Marston Magna (So- } Par.	80	383	Roosdown Par.	3	16
			merzet } Par.	121	530	Seaton Par.	463	2,155
			Trent (Somerset) . . . Par.					

* The Dorchester District comprises the two Poor Law Unions of Dorchester (Sub-districts 1 to 3) and Cerne (Sub-district 4).

Parishes, &c., in Devonshire.

Parish or Place.	Inhab. Houses.	Population.	Parish or Place.	Inhab. Houses.	Population.	Parish or Place.	Inhab. Houses.	Population.
270. HONITON.			ST. THOMAS—cont.			274. TOTNES.		
HONITON.			Doddiscombsleigh . . . Par.	66	300	1. PAIGNTON.		
Anscombe . . . Par.	204	951	Ashton . . . Par.	48	255	Marldon . . . Par.	121	559
North Leigh . . . Par.	64	319	10. KENTON.			Paignton . . . Par.	728	3,590
North Leigh . . . Par.	53	248	Kenn, pt. of . . . Par.	221	998	Stoke-Gabriel . . . Par.	146	694
Way . . . Par.	73	375	Exminster . . . Par.	245	1,922	2. BRINHAM.		
Dworthy . . . Par.	32	141	Powderham . . . Par.	52	235	Churston-Ferrers . . . Par.	136	731
Well . . . Par.	85	367	Kenton, pt. of . . . Par.	396	1,834	Brixham . . . Par.	1,388	6,542
Leigh . . . Par.	41	178	Mamhead . . . Par.	38	192	3. DARTMOUTH.		
Nabe Raleigh . . . Par.	54	268	Ashcomb . . . Par.	37	213	Kingswear . . . Par.	90	415
Honiton . . . Par.	677	3,464	272. EXETER.			St. Petrox . . . Par.	146	859
Norton . . . Par.	20	103	1. ST. SIDWELL.			St. Saviour . . . Par.	364	2,329
Ottery . . . Par.	183	868	St. Sidwell . . . Par.	2,166	11,766	Townstall . . . Par.	307	2,080
Oppitt . . . Par.	130	649	St. Martin . . . Par.	34	228	Dittisham . . . Par.	160	698
Stokeswell . . . Par.	90	428	Cathedral Close . . . Prec.	91	472	4. TOTNES.		
Weldon . . . Par.	34	174	St. Mary Major . . . Par.	439	3,260	Asbprington . . . Par.	128	565
Wadhembury . . . Par.	167	787	Holy Trinity . . . Par.	613	3,759	Totnes . . . Par.	616	3,468
Widcombe . . . Par.	133	581	2. ST. DAVID.			Berry-Pomeroy . . . Par.	209	1,090
Wokerell . . . Par.	66	338	St. David . . . Par.	812	4,929	Little Hempston . . . Par.	53	231
Wotisham . . . Par.	78	376	Castle Yard	1	2	Dartington . . . Par.	138	652
271. ST. THOMAS.			St. Paul . . . Par.	218	1,157	5. BUCKFASTLEIGH.		
EAST BUDLEIGH.			St. Lawrence . . . Par.	81	550	Staverton . . . Par.	186	876
East Budleigh . . . Par.	233	1,103	St. Stephen . . . Par.	52	366	Buckfastleigh . . . Par.	566	2,638
Easton-Raleigh . . . Par.	184	812	Bedford Circus . . . Prec.	23	163	Holne . . . Par.	70	328
Easton . . . Par.	32	181	Bradninch . . . Prec.	10	105	Dean-Prior . . . Par.	79	400
Easton . . . Par.	2	11	Alhallows Goldsmith } Par.	55	350	6. UGBOROUGH.		
East Budleigh . . . Par.	615	2,897	Street	58	355	South Brent . . . Par.	277	1,449
E. EXMOUTH.			St. Pancras . . . Par.	39	223	Ugborough . . . Par.	292	1,523
Exmouth . . . Par.	759	3,652	St. Petrock . . . Par.	69	417	North Hulsh . . . Par.	83	476
Exmouth-Rawleigh . . . Par.	611	2,872	St. Kerrian . . . Par.	99	697	Diptford . . . Par.	135	706
Exmpton . . . Par.	247	1,013	St. George the Martyr . . . Par.	96	624	7. HARBERTON.		
3. WOODBURY.			St. Mary Arches . . . Par.	161	813	Rattery . . . Par.	89	459
Woodbury . . . Par.	424	1,967	St. Olave . . . Par.	78	455	Harberton . . . Par.	283	1,315
Woodbury . . . Par.	59	308	St. John . . . Par.	172	958	Cornworthy . . . Par.	99	471
Woodbury . . . Par.	231	1,090	Alhallows on the } Par.	235	1,397	Halwell . . . Par.	71	348
Woodbury . . . Par.	106	485	Walls	237	1,606	Moreleigh . . . Par.	24	115
BROAD CLIST.			St. Mary Steps . . . Par.			275. KINGSBRIDGE.		
Broad Clist . . . Par.	461	2,289	St. Edmund . . . Par.			1. BLACKATOWN.		
4. TOPSHAM.			273. NEWTON ABBOT.			Blackatown . . . Par.	257	1,241
Topsham . . . Par.	73	353	1. TEIGNMOUTH.			Stokefleming . . . Par.	146	735
Topsham . . . Par.	83	398	Dawlish . . . Par.	831	4,241	Slapton . . . Par.	140	640
Topsham . . . Par.	36	173	Teignmouth, East . . . Par.	400	2,443	2. STOKENHAM.		
Topsham . . . Par.	63	306	Teignmouth, West . . . Par.	832	4,308	Stokenham . . . Par.	365	1,628
Topsham . . . Par.	663	3,121	St. Nicholas . . . Par.	327	1,243	Sherford . . . Par.	88	419
5. HEAVITREE.			2. CHUDLEIGH.			Charleton . . . Par.	125	540
Heavitree . . . Par.	725	3,848	Bishopsteignton . . . Par.	238	1,039	South Pool . . . Par.	87	421
Heavitree . . . Par.	295	1,712	Ideford . . . Par.	64	292	Chivelstone . . . Par.	107	473
Heavitree . . . Par.	120	530	Chudleigh . . . Par.	459	2,042	East Portlemouth . . . Par.	82	387
Heavitree . . . Par.	64	332	Trusham . . . Par.	49	219	3. WEST ALVINGTON.		
Heavitree . . . Par.	27	125	Hennock . . . Par.	177	887	Malborough . . . Par.	535	2,492
Heavitree . . . Par.	55	286	Bovey-Tracey . . . Par.	421	2,133	South Huish . . . Par.	81	354
Heavitree . . . Par.	16	80	3. MORETON-HAMPSTEAD.			South Milton . . . Par.	77	360
Heavitree . . . Par.	85	445	Lustleigh . . . Par.	64	318	Thurlestone . . . Par.	91	381
6. ST. THOMAS.			Moreton-Hampstead . . . Par.	333	1,551	Churchstow . . . Par.	56	431
St. Thomas . . . Par.	87	479	North Bovey . . . Par.	104	516	West Alvington . . . Par.	211	996
St. Thomas . . . Par.	97	430	Manaton . . . Par.	72	403	4. KINGSBRIDGE.		
St. Thomas . . . Par.	113	544	4. ASHBURTON.			Kingsbridge . . . Par.	321	1,557
St. Thomas . . . Par.	934	5,156	Widdecomb . . . Par.	175	901	Dodbrooke . . . Par.	263	1,245
7. ALPHINGTON.			Buckland . . . Par.	23	108	Buckland . . . Par.	10	52
Alphington . . . Par.	251	1,168	Isington . . . Par.	229	1,150	East Allington . . . Par.	112	537
Alphington . . . Par.	157	632	Bickington . . . Par.	56	263	Woodleigh . . . Par.	43	232
Alphington . . . Par.	13	67	Ashburton . . . Par.	581	2,952	Loddiswell . . . Par.	187	804
Alphington . . . Par.	31	131	Woodland . . . Chap.	32	160	5. MODBURY.		
Alphington . . . Par.	44	214	Broadhempston . . . Par.	138	592	Aveton-Gifford . . . Par.	191	839
Alphington . . . Par.	136	721	5. NEWTON ABBOT.			Bigbury . . . Par.	99	465
Alphington . . . Par.	153	815	Ipplepen . . . Civ. Par.	188	846	Ringmore . . . Par.	51	237
Alphington . . . Par.	2	16	Torbrian . . . Par.	40	218	Kingston . . . Par.	108	489
Alphington . . . Par.	3	24	Denbury . . . Par.	91	348	Modbury . . . Par.	338	1,751
8. CHRISTOW.			West Ogwell . . . Par.	5	31	276. PLYMPTON ST. MARY.		
Christow . . . Par.	104	508	East Ogwell . . . Par.	58	298	1. YEALMPTON.		
Christow . . . Par.	177	872	Abbot's Kerswell . . . Par.	99	453	Holbeton . . . Par.	270	953
9. PLYMPTON ST. MARY.			Wolborough . . . Par.	1,155	6,082	Revel-stoke . . . Par.	115	464
Plympton St. Mary . . . Par.	251	1,168	Highweek . . . Par.	351	1,625	Newton-Ferrers . . . Par.	153	732
Plympton St. Mary . . . Par.	157	632	Teigngrace . . . Par.	32	147	Wembury . . . Par.	108	531
Plympton St. Mary . . . Par.	13	67	Kingsteignton . . . Par.	355	1,613	Plymstock . . . Civ. Par.	559	3,222
Plympton St. Mary . . . Par.	31	131	Hacombe . . . Par.	3	7	Chelson Meadow . . . Civ. Par.	147	698
Plympton St. Mary . . . Par.	44	214	Combeinteignhead . . . Par.	108	469	Brixton . . . Par.	228	1,054
Plympton St. Mary . . . Par.	136	721	6. TORQUAY.			Yealmpton . . . Par.	413	2,010
Plympton St. Mary . . . Par.	153	815	Stokeinteignhead . . . Par.	135	681	Ermington . . . Par.	27	171
Plympton St. Mary . . . Par.	2	16	Coffinswell . . . Par.	40	193	2. PLYMPTON.		
Plympton St. Mary . . . Par.	3	24	Kingskerswell . . . Par.	192	960	Harford . . . Par.	269	1,080
10. PLYMPTON ST. MARY.			St. Mary Church . . . Par.	877	4,626	Cornwood . . . Par.		
Plympton St. Mary . . . Par.	104	508	Tormoham w. Torquay . . . Par.	3,071	21,657			
Plympton St. Mary . . . Par.	177	872	Cockington . . . Par.	33	188			

Parishes, &c., in Devonshire.

Parish or Place.	Inhab. Houses.	Population.	Parish or Place.	Inhab. Houses.	Population.	Parish or Place.	Inhab. Houses.	Population.
PLYMPTON ST. MARY—<i>cont.</i>			OKEHAMPTON—<i>cont.</i>			TIVERTON—<i>cont.</i>		
Plympton Earl's . . . Par.	177	1,084	3. OKEHAMPTON.			Highley St. Mary . . . Par.	5	22
Plympton St. Mary . . . Par.	625	3,491	Bridestow Par.	162	762	Oakford Par.	113	578
Shaugh Prior Par.	107	615	Sourton Par.	106	532	6. BAMPTON.		
Bickleigh Par.	63	384	Okehampton Par.	438	2,470	Rampton Par.	423	1,928
Tamerton-Folliott . . . Par.	254	1,145	Belstone Par.	37	134	Huntsham Par.	43	235
St. Budeaux Par.	271	1,522	South Tawton Par.	342	1,517	Hockworthy Par.	67	371
Egg-Buckland Par.	206	1,129	4. CHAGFORD.			Clayhanger Par.	51	262
Laira Par.	29	123	Throwleigh Par.	70	323	284. SOUTH MOLTON.		
Weston-Peverell . Civ. Par.	76	435	Gidleigh Par.	29	154	1. WITHERIDGE.		
Compton-Gifford . Civ. Par.	225	1,347	Chagford Par.	317	1,530	East Anstey Par.	45	227
277. PLYMOUTH.			Drewsteignton Par.	221	1,001	West Anstey Par.	54	302
1. CHARLES.			5. NORTH TAWTON.			Molland Par.	106	577
Charles Civ. Par.	2,927	25,225	Spreyton Par.	79	418	Bishop's Nympton Par.	237	1,155
2. ST. ANDREW.			North Tawton Par.	417	2,081	Mariansleigh Par.	57	260
St. Andrew Civ. Par.	4,362	43,533	Sampford-Courtenay Par.	202	1,095	Rose Ash Par.	105	563
Drake's Island	1	73	Honeychurch Par.	9	45	Knowstone Par.	92	465
Plymouth Lighthouse . . .	1	2	Exbourne Par.	96	464	Creacombe Par.	10	62
278. EAST STONEHOUSE.			Broadwood-Kelly Par.	73	353	Rackenford Par.	85	440
1. EAST STONEHOUSE.			Bondleigh Par.	48	254	Witheridge Par.	256	1,213
East Stonehouse . . . Par.	1,340	14,585	282. CREDITON.			2. CHULMLEIGH.		
279. STOKE-DAMEREL.			1. MORCHARD BISHOP.			East Worlington Par.	46	250
1. ST. AUBYN.			Brushford Par.	25	137	West Worlington Par.	34	203
Stoke-Damerel, <i>part of</i> Par.	601	6,843	Wembworthy Par.	88	434	Cheldon Par.	13	82
2. CLOWANCE.			Eggesford Par.	29	157	Chulmleigh Par.	318	1,560
Stoke-Damerel, <i>part of</i> Par.	862	10,215	Chawleigh Par.	150	759	Burrington Par.	170	854
3. MORICE.			Thelbridge Par.	53	281	Warkleigh Par.	58	273
Stoke-Damerel, <i>part of</i> Par.	686	8,227	Washford-Pyne Par.	37	171	Satterleigh Par.	13	66
4. STOKE.			Woolfardisworthy Par.	37	201	King's Nympton Par.	139	642
Stoke-Damerel, <i>part of</i> Par.	1,275	10,943	Kennerleigh Par.	18	83	Meshaw Par.	45	218
5. TAMAR.			Morchard Bishop Par.	324	1,473	Romansleigh Par.	44	208
Stoke-Damerel, <i>part of</i> Par.	845	13,221	Lapford Par.	138	683	George-Nympton Par.	44	227
280. TAVISTOCK.			2. BOW.			3. SOUTH MOLTON.		
1. BUCKLAND-MONACHORUM.			Nymet-Rowland Par.	18	98	Exmoor <i>1/2 pt. in Somerset</i>	56	339
Beerferris Par.	457	2,050	Coleridge Par.	113	553	<i>1/2 pt. in Devon</i>		
Buckland-Monachorum Par.	261	1,265	Zeal-Monachorum Par.	110	546	South Molton Par.	855	3,978
Meavy Par.	59	274	Down St. Mary Par.	85	438	Twitchea Par.	48	249
Sheepstor Par.	20	108	Clannaborough Par.	16	82	North Molton Par.	355	1,703
Walkhampton Par.	118	631	Bow Par.	199	870	Charles Par.	68	345
Sampford-Spinye Par.	101	447	Hittesleigh Par.	31	160	East Buckland Par.	23	214
Lidford, <i>part of</i> Par.	311	2,567	Cheriton Bishop Par.	130	647	West Buckland Par.	51	332
2. TAVISTOCK.			3. CREDITON.			Filleigh Par.	74	370
Whitchurch Par.	229	1,098	Colebrooke Par.	178	787	Chittlehampton Par.	323	1,598
Tavistock Par.	1,144	7,781	Crediton Par.	1,282	5,778	285. BARNSTAPLE.		
St. Peter Tavy Par.	79	365	4. CHERITON-FITZPAINE.			1. BARNSTAPLE.		
Calstock (<i>Cornwall</i>) . . . Par.	1,339	6,587	Newton St. Cyres Par.	224	960	Swimbridge Par.	311	1,422
3. MILTON ABBOT.			Sherwood Villa Par.	1	4	Landkey Par.	141	671
St. Mary Tavy Par.	210	1,035	Shobrooke Par.	140	626	Barnstaple Par.	1,717	8,918
Lidford, <i>part of</i> Par.	45	201	Sandford Par.	358	1,630	Goodleigh Par.	64	261
Brentor Par.	25	120	Upton-Helions Par.	21	117	2. PARACOMBE.		
Lamerton Par.	267	1,333	Stockleigh-Pomeroy Par.	39	173	Highbray Par.	50	250
Sydenham-Damerel . . . Par.	101	509	Cheriton-Fitzpaine Par.	210	936	Challacombe Par.	56	283
Milton Abbot Par.	230	1,008	Stockleigh English Par.	18	83	Brendon Par.	48	252
4. LIPTON.			Poughill Par.	76	345	Countisbury Par.	43	209
Dunterton Par.	24	123	Puddington Par.	44	194	Lynton Par.	240	1,170
Bradstone Par.	18	113	283. TIVERTON.			Paracombe Par.	76	366
Kelly Par.	41	226	1. SILVERTON.			Martinhoe Par.	36	210
Lifton Par.	319	1,519	Cadeleigh Par.	71	315	Trentishoe Par.	23	106
Marystow Par.	79	363	Bickleigh Par.	58	284	3. COMBMARTIN.		
Coryton Par.	51	243	Cadbury Par.	55	261	Combmartin Par.	337	1,418
Lewtrenchard Par.	74	360	Thorverton Par.	256	1,082	Kentisbury Par.	76	424
Stowford Par.	95	466	Silverton Par.	269	1,288	Arlington Par.	41	240
Thurshelton Par.	96	448	Bradninch Par.	406	1,914	Loxhore Par.	57	237
281. OKEHAMPTON.			2. CULLOMPTON.			Bratton-Fleming Par.	129	578
1. BRATTON-CLOVELLY.			Butterleigh Par.	32	146	Stoke-Rivers Par.	38	208
Bratton-Clovelly . . . Par.	137	717	Cullompton Par.	678	2,967	Sherwill Par.	107	525
Germansweck Par.	57	305	Kentisbeare Par.	182	899	4. ILFRACOMBE.		
Beaworthy Par.	48	284	Blackborough Par.	12	52	East Down Par.	84	406
Northlew Par.	175	861	3. UFFCULME.			Bittadon Par.	10	56
Ashbury Par.	8	50	Uffculme Par.	421	1,880	Berrynarbor Par.	159	751
2. HATHERLEIGH.			Willand Par.	83	370	Ilfracombe Par.	954	4,721
Highampton Par.	70	361	Sampford-Peverell Par.	159	784	West Down Par.	110	492
Hatherleigh Par.	324	1,684	Updownman Par.	87	443	5. BRAUNTON.		
Meeth Par.	50	255	Halberton Par.	326	1,544	Mortboe Par.	66	352
Iddesleigh Par.	99	540	4. TIVERTON.			Georgeham Par.	165	716
Monk Okehampton . . . Par.	47	237	Tiverton Par.	2,172	10,024	Braunton Par.	469	2,114
Jacobstowe Par.	37	190	5. WASHFIELD.			Heanton-Punchardon Par.	105	516
Inwardleigh Par.	119	632	Washfield Par.	87	434	Marwood Par.	216	995
			Calverleigh Par.	18	87	Ashford Par.	33	152
			Templeton Par.	48	240	Pilton Par.	435	2,033
			Cruwys-Morchard Par.	135	645	6. BISHOP'S TAWTON.		
			Loxbear Par.	29	150	Fremington Par.	273	1,324
			Stoodleigh Par.	91	521	Instow Par.	127	647
						Westleigh Par.	101	476

Parishes, &c., in Devonshire and Cornwall.

Parish or Place.	Inhab. Houses.	Population.	Parish or Place.	Inhab. Houses.	Population.	Parish or Place.	Inhab. Houses.	Population.
BARNSTAPLE—cont.			HOLSWORTHY—cont.			ST. GERMANS—cont.		
Newton-Tracey . . . Par.	36	108	Clawton Par.	105	520	3. SALTASH.		
Horwood Par.	24	118	East Bridgerule . Civ. Par.	32	189	Landrake Par.	154	669
Tawstock Par.	247	1,199	West Bridgerule . Civ. Par.	48	228	St. Erney Par.	12	90
Bishop's Tawton . . Par.	402	1,904	North Tamerton } Par.	75	469	St. Stephen's . . Civ. Par.	295	1,377
Atherington Par.	110	578	(Cornwall) . . . }			Saltash Chap.	313	2,293
286. TORRINGTON.			20. Cornwall.			Botusfleming . . . Par.		
1. HIGH BICKINGTON.			289. STRATTON.			Landulph Par.		
High Bickington . . Par.	157	765	1. KILKHAMPTON.			Pillaton Par.		
Yarncombe Par.	81	384	Moorwinstow . . . Par.	176	847	Quethiock Par.	122	661
Aiverdiscott Par.	66	324	Kilkhampton . . . Par.	221	1,078	St. Mellion Par.	65	303
St. Giles in the Wood. Par.	188	977	2. SPATTON.			293. LISKEARD.		
Roborough Par.	89	470	Poughill Par.	92	421	1. CALLINGTON.		
2. WINKLEIGH.			Stratton Par.			St. Dominick . . . Par.		
Ashreigney or Ringsash Par.	165	786	Launcells Par.	114	594	Callington Par.	449	2,173
Winkleigh Par.	299	1,402	Marhamchurch . . Par.	121	591	Southill Par.	113	638
Dowland Par.	36	175	3. WEEK ST. MARY.			Linkinhorne . . . Par.		
3. DOLTON.			Whit-tone Par.			St. Ive Par.		
Dolton Par.	183	881	Week St. Mary . . Par.	114	570	2. LISKEARD.		
Beaford Par.	125	619	Jacobstow Par.	87	446	Menheniot Par.	434	2,205
Merton Par.	137	632	Poundstock Par.	103	515	St. Cleer Par.	721	3,835
Huish Par.	22	129	St. Gennys Par.	110	534	Liskeard Civ. Par.	351	1,799
Petrockstow Par.	116	570	290. CAMELFORD.			Liskeard M. Bor.		
4. SHEBBEAR.			1. BOSCASTLE.			St. Neot Par.		
Sheepwash Par.	95	462	Otterham Par.	25	156	St. Pinnock . . . Par.	109	577
Buckland-Filleigh . . Par.	39	224	Lesnewth Par.	23	129	St. Keyne Par.	30	145
Shebbear Par.	192	950	St. Juliot Par.	50	220	3. LOOE.		
Marland-Peters . . . Par.	61	316	Minster Par.	108	479	Pelynt Par.	144	769
Langtree Par.	173	813	Forrabury Par.	90	360	Duloe Par.	210	1,109
5. GREAT TORRINGTON.			Trevalga Par.			Morval Par.		
Frithelstock Par.	116	594	Tintagel Par.	220	1,001	St. Martin's . . . Civ. Par.	55	312
Torrington, Little . . Par.	118	622	2. CAMELFORD.			East Looe Chap.		
Torrington, Great . . Par.	727	3,529	Lanteglos Par.	347	1,718	Talland Civ. Par.	188	830
Huntshaw Par.	39	211	Advent Par.	51	246	West Looe Town	169	798
Wear-Gifford Par.	102	499	Davidstow Par.	76	410	Looe Island		
287. BIDEFORD.			St. Clether Par.			4. LERRIN.		
1. BIDEFORD.			Michaelstow Par.			Lansallos Par.		
Landcross Par.	22	115	St. Teath Par.	468	2,245	Lanteglos Par.	327	1,324
Bideford Par.	1,355	6,969	St. Breward Par.	163	815	St. Veep Par.	128	574
2. NORTHAM.			291. LAUNCESTON.			Lanreath Par.		
Norham Par.	924	4,330	1. ALTERNON.			Boconnoc Par.		
Abbotsham Par.	62	421	Alton Par.			Broadoak Par.		
Littleham Par.	78	394	Laneast Par.	249	1,200	294. BODMIN.		
3. PARKHAM.			Trewen Par.			1. LANLIVERY.		
Monkleigh Par.	124	604	Lewannick Par.	141	672	St. Winnow Par.	246	1,168
Buckland-Brewer . . . Par.	175	814	2. NORTH PETHERWIN.			Lostwithiel Par.		
Alwington Par.	76	353	Treneglos Par.	32	168	Lanlivery Par.	306	1,493
Parkham Par.	191	936	Warbstowe Par.	83	425	Luxulion Par.	253	1,248
4. HARTLAND.			Tresmere Par.			2. ST. MABYN.		
Woolfardisworthy . . Par.	148	749	Egloskerry Par.	86	431	Cardinham Par.	124	632
Clovelly Par.	188	759	Tremaine Par.	21	101	Warleggon Par.	62	301
Hartland Par.	394	1,871	North Petherwin } Par.	182	999	Temple Par.	6	34
Welcombe Par.	39	232	(Decon) }			Bisland Par.	126	611
Lundy Island	10	144	3. ST. STEPHEN.			St. Tudy Par.		
5. BRADWORTHY.			Virginstow (Decon) . Par.			St. Mabyn Par.		
West Putford Par.	61	290	Broadwoodwidge } Par.	146	790	Helland Par.	44	227
East Putford Par.	31	157	(Decon) }			3. BODMIN.		
Bulkworthy Par.	22	114	St. Giles (Decon) . . Par.	66	356	Bodmin Civ. Par.	87	469
Newton St. Petrock . Par.	44	254	Werrington (Decon) . Par.	137	707	Bodmin M. Bor.	787	4,672
288. HOLSWORTHY.			Northcott (Decon) . Ham.			Lanhydrock Par.		
1. MILTON-DAMEREL.			Boyton Ham.			Lanivet Par.		
Bradworthy Par.	176	930	St. Stephen's . . . Par.	191	929	Withiel Par.	88	425
Thornbury Par.	73	359	St. Thomas, pt. of } Par.	57	303	4. EGLOSHAYLE.		
Milton-Damerel . . . Par.	123	619	4. LAUNCESTON.			St. Kew Par.		
Abbot's Bickington . Par.	8	50	St. Thomas, pt. of } Par.	135	652	Endellion Par.	283	1,152
Sutcombe Par.	83	420	Launceston, St. Mary Par.	399	2,220	St. Minver High-lands } Civ. Par.	119	568
2. HOLSWORTHY.			Lawhitton Par.			St. Minver Low-lands } Civ. Par.		
Pancrasweek Par.	66	352	5. NORTHILL.			Eglosbayle Par.		
Pyworthy Par.	107	530	South Petherwin . . Par.	186	891	295. ST. COLUMB.		
Holsworthy Par.	338	1,645	Lezant Par.	186	869	1. PADSTOW.		
Hollacombe Par.	19	92	Northill Par.	276	1,392	St. Breock Par.	399	1,924
3. BLACK TORRINGTON.			Stokeclimsland . . Par.			St. Issey Par.		
Cookbury Par.	48	225	292. ST. GERMANS.			Little Petherick . . Par.		
Bradford Par.	85	372	1. ANTONY.			Padstow Par.		
Black Torrington . . Par.	200	997	Maker Par.	593	3,162	St. Merryn Par.	114	566
Halwell Par.	47	243	Rame Par.	156	905	St. Ervan Par.	95	449
4. BROADWOODWIDGER.			St. John's Par.			St. Eval Par.		
Ashwater Par.	168	849	Antony Par.	518	3,954	2. ST. COLUMB.		
5. CLAWTON.			2. ST. GERMANS.			Mawgan in Pyder . Par.		
Luffincott Par.	12	62	Sheviocck Par.	115	559	St. Columb Major . Par.	580	2,752
Tetcott Par.	58	276	St. Germans Par.	607	2,678	St. Wenn Par.	118	585

Parishes, &c., in Cornwall and Somersetshire.

Parish or Place.	Inhab. Houses.	Population.	Parish or Place.	Inhab. Houses.	Population.	Parish or Place.	Inhab. Houses.	Population.
ST. COLUMB—cont.			HELSTON—cont.			WILLITON—cont.		
Colan Par.	46	231	2. HELSTON.			Selworthy Par.	90	407
St. Columb Minor . . . Par.	510	2,314	Helston M. Bor.	770	3,797	Minehead Par.	311	1,605
3. NEWLYN.			Gunwalloe Par.	45	222	2. DUNSTER.		
Crantock Par.	69	367	Cury Par.	106	494	Dunster Par.	245	1,156
Cubert Par.	84	411	Mawgan in Meneage . Par.	182	853	Carhampton Par.	146	724
Newlyn Par.	356	1,688	3. ST. KEVERNE.			Withycombe Par.	64	337
St. Enoder Par.	233	1,122	St. Martin in Meneage Par.	95	424	Timberscombe Par.	81	378
296. ST. AUSTELL.			Manaccan Par.	96	436	Wootton-Courtney . . Par.	76	392
1. FOWEY.			St. Anthony in Meneage Par.	47	239	Cutcombe Par.	140	689
Fowey Par.	327	1,394	St. Keverne Par.	425	1,841	Luxborough Par.	87	535
St. Sampson Par.	59	295	Mullion Par.	138	695	3. WILLITON.		
Tywardreath Par.	548	2,370	Grade Par.	69	318	Withiel-Florey Par.	40	219
St. Blazey Par.	688	3,150	Ruan Minor Par.	68	286	Treborough Par.	31	195
2. ST. AUSTELL.			Ruan Major Par.	21	109	Nettlecombe Par.	67	344
St. Austell Par.	2,424	11,793	Landewednack Par.	106	460	Old Cleeve Par.	334	1,689
Roche Par.	369	1,863	4. BREAGE.			St. Decuman's Par.	548	3,244
St. Dennis Par.	218	1,064	Breage Par.	950	4,450	Sampford-Brett Par.	47	257
3. MEVAGISSEY.			Germoe Par.	208	953	4. STOCURSEY.		
St. Ewe Par.	247	1,134	5. CROWAN.			East Quantoxhead . . Par.	54	268
Mevagissey Par.	342	2,073	Crowan Par.	742	3,464	Kilve Par.	57	260
Gorran Par.	212	1,005	300. REDRUTH.			Kilton Par.	27	136
St. Michael Carhayes . Par.	29	146	1. GWENNAP.			Lilstock Par.	14	74
4. GRAMPOND.			St. Stithian's Par.	463	2,174	Stogursey Par.	313	1,489
St. Stephen in Brannel Par.	591	3,110	Gwennap Par.	1,971	8,397	Dodington Par.	15	65
St. Mewan Par.	229	1,078	2. REDRUTH.			Strington Par.	26	140
Creed, <i>pt. of</i> Par.	49	241	Redruth Par.	2,231	10,685	Holford Par.	37	145
Grampound Tp.	104	478	3. ILLOGAN.			5. STOGUMBER.		
297. TRURO.			Illogan Par.	2,013	9,747	West Quantoxhead . . Par.	45	244
1. PROBUS.			4. CAMBORNE.			Bicknoller Par.	73	372
Probus, <i>pt. of</i> Par.	279	1,296	Camborne Par.	3,126	14,929	Crowcombe Par.	109	594
Ladock Par.	195	935	5. PHILLACK.			Stogumber Par.	276	1,330
Merther Par.	59	300	Gwincar Par.	439	2,026	Monksilver Par.	57	287
St. Michael Penkivel . Par.	32	179	Gwithian Par.	150	691	Elworthy Par.	33	185
Lamorran Par.	13	96	Phillack Par.	1,021	4,854	Clatworthy Par.	45	259
Cornelly Par.	20	92	301. PENZANCE.			Brompton-Ralph . . . Par.	90	425
Cuby Par.	31	142	1. UNY-LELANT.			304. DULVERTON.		
Tregony St. James . . Par.	178	745	St. Erth Par.	472	2,317	1. DULVERTON.		
2. ST. JUST.			Ludgvan Par.	614	2,960	Morebath (<i>Decon</i>) . . Par.	95	447
Veryan Par.	337	1,358	Uny-Lelant Par.	453	2,178	Brushford Par.	59	328
Ruan-Lanihorne . . . Par.	77	360	2. ST. IVES.			Dulverton Par.	287	1,376
Pilleigh Par.	66	287	Towednack Par.	174	849	Skilgate Par.	51	235
Gerrans Par.	209	954	St. Ives Par.	1,556	6,965	Huish-Champfflower . Par.	74	384
St. Anthony in Roseland Par.	22	115	Zennor Par.	148	807	Upton Par.	68	348
St. Just in Roseland . Par.	335	1,491	3. MARAZION.			Brompton Regis . . . Par.	179	916
3. ST. AGNES.			Perranuthnoe Par.	274	1,191	Exton Par.	79	396
Perranzabuloe Par.	752	3,661	St. Hilary Civ. Par.	310	1,530	Winsford Par.	115	545
St. Agnes Par.	1,386	6,164	Marazion Chap.	295	1,267	Exford Par.	102	465
4. ST. CLEMENT.			St. Michael's Mount . Par.	31	127	Withypoole Par.	53	259
St. Allen Par.	150	774	4. PENZANCE.			Hawkridge Par.	19	95
St. Erme Par.	117	560	St. Paul Par.	1,245	5,747	305. WELLINGTON.		
St. Clement Par.	735	3,575	Gulval Par.	320	1,668	1. WIVELISCOMBE.		
Truro, St. Mary . . . Par.	631	3,069	Madron Civ. Par.	545	2,977	Fitzhead Par.	65	311
5. KENWYN.			Penzance Tp.	2,137	10,425	Wiveliscombe Par.	621	3,172
Kenwyn Par.	2,156	9,747	5. ST. JUST IN PENWITH.			Chipstable Par.	81	420
Tregavethan Par.	6	40	Morvah Par.	62	356	Raddington Par.	18	104
6. KEA.			Sancreed Par.	237	1,182	2. MILVERTON.		
Kea Par.	770	3,366	St. Just in Penwith . Par.	1,772	9,011	Ashbrittle Par.	88	466
St. Feock Par.	503	2,416	6. ST. BURYAN.			Stawley Par.	35	178
298. FALMOUTH.			St. Buryan Par.	300	1,437	Batheaton Par.	25	147
1. MYLOR.			St. Levan Par.	99	536	Kittisford Par.	25	138
Perranarworthal . . . Par.	319	1,493	Sennen Par.	127	630	Thorne St. Margaret . Par.	30	134
Mylor Par.	518	2,391	302. SCILLY ISLANDS.			Langford-Budville . . Par.	99	435
2. FALMOUTH.			1. SCILLY ISLANDS.			Milverton Par.	434	2,018
Falmouth Civ. Par.	780	5,177	St. Martin's Isl.	40	158	Oake Par.	30	127
Falmouth M. Bor.	655	5,294	St. Mary's Isl.	280	1,383	Hillfarrance Par.	124	490
Budock Par.	434	2,578	Trescoe Isl.	69	266	3. WELLINGTON.		
3. PENRYN.			Bryher Isl.	24	104	Bradford Par.	109	479
St. Gluivias Civ. Par.	251	1,106	Sampson Isl.	West Buckland Par.	200	897
Penryn M. Bor.	781	3,679	St. Agnes Isl.	43	179	Wellington Par.	1,342	6,286
4. CONSTANTINE.			21. Somersetshire.			Nynehead Par.	65	327
Mabe Par.	141	714	303. WILLITON.			Runnington Par.	20	94
Mawnan Par.	117	573	1. MINEHEAD.			Sampford-Arundell . . Par.	80	355
Constantine Par.	431	2,093	Oare Par.	9	60	4. CULMSTOCK.		
299. HELSTON.			Culbone Par.	9	33	Holcombe-Rogus (<i>De-</i> } Par.	146	743
1. WENDRON.			Porlock Par.	177	777	Burlescombe (<i>Devon</i>) . Par.	170	788
Sithney Par.	737	3,561	Stoke-Pero Par.	12	63	Culmstock (<i>Devon</i>) . . Par.	221	957
Wendron Civ. Par.	1,294	5,818	Luckham Par.	107	430	Hemyock (<i>Devon</i>) . . Par.	206	983
304. DULVERTON.			306. TAUNTON.			Clayhidon (<i>Decon</i>) . . Par.	141	728
1. DULVERTON.			1. PITMINSTER.			1. PITMINSTER.		
1. DULVERTON.			1. PITMINSTER.			Church Stanton (<i>Devon</i>) Par.	187	822
1. DULVERTON.			1. PITMINSTER.			Otterford Par.	103	457

Parishes, &c., in Somersetshire.

Parish or Place.	Inhab. Houses.	Population.	Parish or Place.	Inhab. Houses.	Population.	Parish or Place.	Inhab. Houses.	Population.
TAUNTON—cont.			BRIDGWATER—cont.			YEOVIL—cont.		
Angersleigh Par.	10	40	Sutton-Mallett Chap.	31	122	Pendomer Par.	16	91
Trull Par.	136	861	Edington Chap.	110	459	Sutton-Bingham Par.	11	64
Orchard-Portman Par.	13	81	Catcott Chap.	150	699	Closworth Par.	37	150
Pitminster Par.	326	1,592	Shapwick, <i>pt. of</i> Par.	87	415	Barwick Par.	103	497
Corfe Par.	80	395	Greinton Par.	35	127	East Coker Par.	254	1,224
Thurlbear Par.	35	165	Ashcott Par.	167	839	West Coker Par.	224	1,054
Staple-Fitzpaine Par.	45	234				Odcombe Par.	152	663
Bickenball Par.	39	172				East Chinnock Par.	123	570
						Middle Chinnock Par.	41	191
2. NORTH CURRY.			308. LANGPORT.			2. SOUTH PETHERTON.		
Carland Par.	47	233	1. SOMERTON.			West Chinnock Par.	111	497
Hatch-Beauchamp Par.	76	355	Compton-Dundlen Par.	151	625	Chiselborough Par.	93	421
West Hatch Par.	103	450	Somerton Par.	490	2,302	Norton under Hamdon Par.	108	496
Thorne-Falcon Par.	41	182	Kingweston Par.	30	143	South Petherton Par.	529	2,573
North Curry Par.	399	1,699	Barton St. David Par.	95	379			
Stoke St. Gregory Par.	345	1,593	Keinton-Mandeville Par.	121	523	3. MARTOCK.		
Durston Par.	49	211	Babcary Par.	91	407	Martock Par.	665	3,691
Creech St. Michael Par.	250	1,073	Charlton-Adam Par.	115	470	Tintinhull Par.	89	432
			Charlton-Mackrell Par.	77	419	Stoke under Hamdon Par.	295	1,391
			Kingsdon Par.	94	431	Montacute Par.	214	954
3. TAUNTON, ST. MARY MAGDALEN.			2. LANGPORT.			4. YEOVIL.		
Ruishton Par.	101	452	Long Sutton Par.	216	963	Thorne-Coffin Par.	21	97
Stoke St. Mary Par.	57	254	Pitney Par.	65	373	Lufton Par.	4	25
Wilton Par.	189	1,197	High Ham Par.	254	1,256	Brimpton Par.	24	129
Taunton, St. Mary Par.	1,646	8,564	Ailer Par.	109	533	Preston-Plucknett Par.	69	305
			Langport-Eastover Par.	215	1,018	Yeovil Par.	1,765	9,368
4. TAUNTON, ST. JAMES.			3. CURRY-RIVELL.			5. ILCHESTER.		
Taunton, St. James Par.	1,214	5,804	Drayton Par.	114	547	Chilthorne-Domer Par.	52	246
Bishop's Hull Par.	323	1,487	Curry-Rivell Par.	401	1,758	Ilchester Par.	164	743
Norton-Fitzwarren Par.	130	585	Swell Par.	23	126	Sock-Dennis Par.	5	28
Staplegrave Par.	109	608	Fivehead Par.	88	481	Northover Par.	20	90
Cheeldon-Fitzpaine Par.	73	305	Curry-Mallett Par.	124	510	Yeovilton Par.	60	307
West Monkton Par.	235	1,067	Beer-Crocombe Par.	27	146	Limington Par.	73	320
Kingston Par.	183	843	Ile Abbots Par.	89	381	Ashington Par.	12	67
			Ile Brewers Par.	77	371	Chilton-Cantelo Par.	27	118
5. BISHOP'S LYDEARD.			309. CHARD.			311. WINCANTON.		
Bishop's Lydeard Par.	294	1,344	1. ILMINSTER.			1. CASTLE CARY.		
Heathfield Par.	25	111	Shepton-Beauchamp Par.	143	696	Queen Camel Par.	145	651
Halse Par.	92	449	Stocklinch-Magdalen Par.	22	95	Sparkford Par.	59	261
Ash Priors Par.	43	212	Stocklinch-Ottersay Par.	22	83	Weston-Bampfylde Par.	26	143
Combe-Florey Par.	70	343	Seavington St. Michael Par.	50	256	Sutton Montis Par.	37	154
Tolland Par.	24	116	Seavington St. Mary Par.	71	325	South Cadbury Par.	57	236
Lydeard St. Lawrence Par.	130	594	White Lackington Par.	53	281	Compton-Pauncefort Par.	44	223
West Bagborough Par.	94	461	Kingstone Par.	56	246	North Cadbury Par.	229	980
Cothelstone Par.	26	111	Dowlish-Wake Par.	80	326	South Barrow Par.	28	117
			West Dowlish Par.	11	63	North Barrow Par.	25	111
			Cricket-Malherbie Par.	4	19	Lovington Par.	47	233
			Ilminster Par.	693	3,505	Wheathill Par.	7	43
			Donyatt Par.	99	506	Alford Par.	23	125
			Ilton Par.	101	450	Almsford Par.	69	298
			Ashill Par.	104	477	Castle Cary Par.	440	2,021
			Broadway Par.	77	493	Yarlington Par.	46	210
						2. MILBORNE PORT.		
307. BRIDGWATER.			2. COMBE ST. NICHOLAS.			Charlton-Hor-thorne Par.		
1. STOWEY.			Buckland St. Mary Par.			117		
Asholt Par.	41	180	Combe St. Nicholas Par.	268	1,215	Corton-Denham Par.	84	403
Over Stowey Par.	126	582	Whitestaunton Par.	49	263	Milborne Port Par.	405	2,033
Nether Stowey Par.	183	856	Knowle St. Giles Par.	21	118	Stowell Par.	23	116
Fiddington Par.	55	241	Yarcombe (<i>Devon</i>) Par.	151	757	Horsington Par.	177	870
Stockland-Bristol Par.	25	138	Wambrook (<i>Dorset</i>) Par.	55	291	Abbas and Temple } Par.	123	561
Otterhampton Par.	50	218				Combe } Par.		
Cannington Civ. Par.	285	1,423	3. CHARD.			3. WINCANTON.		
Edstock and Beer Ham.	4	17	Chard Civ. Par.	633	3,236	Kington Magna (<i>Dorset</i>) Par.	123	516
Charlinch Par.	45	229	Chard Mun. Bor.	487	2,400	Buckhorn-Weston } Par.	122	559
Spaxton Par.	215	985	Chaffcombe Par.	53	280	(<i>Dorset</i>) } Par.		
			Cricket St. Thomas Par.	20	110	Cucklington Par.	65	273
			Winsham Par.	204	991	Penselwood Par.	100	401
						Charlton-Musgrove Par.	102	484
2. NORTH PETHERTON.			4. CREWKERNE.			Bratton-Seymour Par.		
Enmore Par.	64	293	Wayford Par.	43	212	Stoke-Trister Par.	98	415
Goathurst Par.	58	276	Cudworth Par.	34	162	Wincanton Par.	486	2,377
Broomfield Par.	92	495	Chillington Par.	61	295	Holton Par.	43	186
Thurltoxton Par.	41	196	Dinnington Par.	36	143	North Cheriton Par.	65	315
St. Michael Church Par.	5	30	Hinton St. George Par.	166	733	Maperton Par.	46	221
North Petherton, <i>pt. of</i> Par.	827	3,948	Lopen Par.	93	369	Blackford Par.	34	148
			Merriott Par.	302	1,452			
3. MIDDLEZOY.			310. YEOVIL.			4. BRUTON.		
North Petherton, <i>pt. of</i> Par.	7	37	1. COKER.			Shepton-Montague Par.	62	376
Lyng Par.	84	384	Haselbury-Plucknett Par.	167	756	Pitcombe Par.	87	389
Othery Par.	148	638	North Perrott Par.	79	387	Bruton Par.	421	1,905
Middlezoy Par.	145	681	Hardington-Mandeville Par.	148	676	South Brewham Par.	109	465
Weston-Zoyland Par.	188	802				Eastrip Par.	4	26
Bridgwater, <i>pt. of</i> Par.	1	9				Four Towers Par.	1	8
						North Brewham Par.	69	319
4. BRIDGWATER.								
Bridgwater, <i>pt. of</i> Par.	2,509	12,627						
Durleigh Par.	31	166						
Wembdon Par.	234	1,107						
Chilton Trinity Par.	22	102						
Chezoy Par.	90	384						
5. HUNTSPELL.								
Bawdrip Par.	98	439						
Pariton Par.	138	723						
Pawlett Par.	134	597						
HuntsPELL Par.	382	1,740						
Shapwick, <i>pt. of</i> Par.	1	8						
Woolavington Par.	88	419						
Cossington Par.	57	247						
6. POLDEN HILL.								
Moortinch Civ. Par.	85	326						
Chilton upon Polden Chap.	109	494						
Stawell Ham.	45	173						

Parishes, &c., in Somersetshire.

Parish or Place.	Inhab. Houses.	Popu- lation.	Parish or Place.	Inhab. Houses.	Popu- lation.	Parish or Place.	Inhab. Houses.	Popu- lation.
312. FROME.			315. AXBRIDGE.			BATH—cont.		
1. NUNNEY.			1. WEDMORE.			South Stoke Par.	80	355
Witham Friary Par.	129	547	Wedmore Par.	776	3,434	Englishcombe Par.	112	533
Wanstrow Par.	96	396	Mark Par.	282	1,169	Twerton Par.	821	3,634
Cloford Par.	44	193	Chapel Allerton Par.	58	259	2. BATHWICK.		
Nunney Par.	268	1,123	Weare Par.	155	720	Monckton-Combe Par.	291	1,388
Elm, <i>pt. of</i> Par.	15	68	Badgworth Par.	71	333	Claverton Par.	38	165
Leigh upon Mendip Par.	129	512	Boddisham Par.	35	162	Bathampton Par.	76	387
Mells Par.	237	1,039	2. BURNHAM.			Bathwick Par.	845	5,271
Whatley Par.	80	406	East Brent Par.	166	772	3. ABBEY.		
Marston-Bigott, <i>pt. of</i> Par.	63	306	South Brent Par.	207	863	St. James Par.	651	5,678
2. FROME.			Burnham Par.	653	3,257	St. Peter and St. Paul Par.	270	2,155
Marston-Bigott, <i>pt. of</i> Par.	26	124	Berrow Par.	113	510	St. Michael Par.	426	2,679
Frome Par.	2,522	11,495	Brean Par.	31	161	4. LYNCOMBE.		
Rodden Par.	49	228	Lymphsham Par.	118	458	Lyncombe and Wid- } Par.	1,967	11,020
3. ROAD.			Bleadon Par.	128	615	combe }		
Berkley Par.	86	395	3. BANWELL.			5. WALCOT.		
Standerwick Par.	12	62	Uphill Par.	88	477	Walcot, <i>part of</i> Par.	2,095	11,167
Beckington Par.	223	1,005	Hutton Par.	76	362	6. LANSDOWN.		
Road Par.	151	619	Locking Par.	29	140	Walcot, <i>part of</i> Par.	2,078	14,587
Tellisford Par.	23	102	Weston-super-Mare Par.	1,606	10,568	7. BATHEASTON.		
Farleigh-Hungerford Par.	35	146	Steep Holme Isl.	2	6	Walcot, <i>part of</i> Par.	3	25
Norton St. Philip Par.	146	565	Kewstoke Par.	142	645	Bathford Par.	195	964
Woolverton Par.	37	157	Wick St. Lawrence Par.	50	240	Batheaston Par.	345	1,645
Chatley Hill Par.	1	4	Worle Par.	184	906	St. Catherine Par.	31	160
Laverton Par.	29	143	Banwell Par.	374	1,748	Swainswick Par.	131	579
Lullington Par.	32	156	4. AXBRIDGE.			Langridge Par.	15	85
Orchardleigh Par.	10	38	Christon Par.	17	65	Woolley Par.	13	64
4. KILMERSDON.			Loxton Par.	31	145	Charlcombe Par.	57	577
Elm, <i>pt. of</i> Par.	64	279	Compton Bishop Par.	99	655	Weston Par.	689	3,570
Buckland-Dinham Par.	116	483	Winscombe Par.	254	1,335	318. KEYNSHAM.		
Hardington Par.	6	26	Rowberrow Par.	58	228	1. BITTON.		
Hemington Par.	101	504	Shipham Par.	117	477	Kelston Par.	46	224
Forscote Par.	13	64	Axbridge Par.	162	839	Northstoke Par.	32	158
Writhlington Par.	74	401	Cheddar Par.	498	2,200	Bitton (<i>Gloucester</i>) Civ. Par.	555	2,577
Kilmersdon Par.	527	2,531	Nyland Par.	5	38	Hanham (<i>Gloucester</i>) Chap.	285	1,328
Babington Par.	33	154	5. BLAGDON.			Siston (<i>Gloucester</i>) Par.	200	961
313. SHEPTON MALLET.			Charterhouse Ville	16	87	2. OLDLAND.		
1. STOKE LANE.			Blagdon Par.	229	975	Mangotsfield (<i>Glouces- } Par.</i>	988	4,533
Holcombe Par.	94	403	Burrington Par.	107	467	Oldland (<i>Gloucester</i>) Ham.	1,343	6,415
Stratton on the Fosse Par.	83	345	Churchill Par.	178	786	3. NEWTON.		
Emborough Par.	42	188	Puxton Par.	30	157	Saltford Par.	81	375
Binegar Par.	70	314	Congresbury Par.	264	1,243	Corston Par.	113	445
Ashwick Par.	193	819	Wrington Par.	296	1,500	Newton St. Loe Par.	94	417
Stoke Lane Par.	167	733	Butcombe Par.	45	225	Priston Par.	59	276
Downhead Par.	51	213	316. CLUTTON.			Stanton Prior Par.	32	126
East Cranmore Par.	16	69	1. HARPTREE.			Marksbury Par.	60	271
West Cranmore Par.	62	285	Nempnett-Thrubwell Par.	51	261	Compton-Dando Par.	71	340
2. EVERCREECH.			Ubley Par.	69	338	Burnett Par.	19	105
Upton-Noble Par.	50	185	Compton-Martin Par.	118	534	4. KEYNSHAM.		
Batcombe Par.	157	691	West Harptree Par.	115	471	Keynsham Par.	469	2,245
Milton-Clevedon Par.	41	194	East Harptree Par.	153	675	Queen Charlton Par.	26	118
Evercreech Par.	284	1,195	Litton Par.	70	285	Whitechurch Par.	76	417
Lamyatt Par.	54	265	North Widcombe Tg.	19	101	Brislington Par.	257	1,561
Ditchbeat Par.	255	1,065	Hinton-Blewett Par.	65	301	319. BEDMINSTER.		
Hornblotton Par.	19	110	Cameley Par.	106	497	1. BEDMINSTER.		
East Lydford Par.	46	193	2. CHEW MAGNA.			Bedminster Par.	5,455	32,488
West Lydford Par.	69	290	Stowey Par.	31	151	2. LONG ASHTON.		
East Pennard Par.	140	622	Chew-Stoke Par.	167	693	Long Ashton Par.	304	2,013
3. SHEPTON-MALLET.			Chew Magna Par.	406	1,838	Dundry Par.	111	550
Pytle Par.	43	213	Norton-Hawkfield Ville	5	34	Winford Par.	202	911
Pilton Par.	254	1,140	Norton-Malreward Par.	22	98	Barrow-Gurney Par.	65	361
Douling Par.	136	697	Stanton-Drew Par.	132	553	Backwell Par.	208	974
Shepton-Mallet Par.	1,124	5,149	Publow Par.	129	670	Flax-Bourton Par.	43	221
Croscombe Par.	145	625	St. Thos. in Pensford Par.	78	323	Wraxall Par.	189	952
314. WELLS.			3. CLUTTON.			3. YATTON.		
1. WELLS.			Chelwood Par.	38	185	Tickenham Par.	85	390
Dinder Par.	47	187	Farmborough Par.	208	915	Nailsea Par.	476	2,237
Chewton-Mendip, <i>pt. of</i> Par.	181	837	Timsbury Par.	330	1,462	Chelvey Par.	9	53
Green Ore Par.	Paulton Par.	449	1,998	Brockley Par.	19	98
Pridly Par.	56	249	High Littleton Par.	173	740	Yatton Par.	383	1,832
Rodney-Stoke Par.	83	360	Clutton Par.	237	1,101	Kingston-Seymour Par.	67	352
Westbury Par.	130	617	4. MIDSOMER-NORTON.			Kenn Par.	54	245
Wookey Par.	243	1,139	Farrington-Gurney Par.	116	538	Clevedon Par.	693	4,039
St. Cuthbert Out Civ. Par.	686	4,007	Stone-Easton Par.	82	367	4. ST. GEORGE.		
St. Cuthbert In Civ. Par.	652	3,300	Chilcompton Par.	150	667	Walton in Gordano Par.	65	345
St. Andrew Lib.	69	386	Midsomer-Norton Par.	809	4,010	Weston in Gordano Par.	41	192
North Wootton Par.	66	289	Radstock Par.	493	2,651	Clapton Par.	39	230
2. GLASTONBURY.			Camerton Par.	280	1,268	Portishead Par.	346	2,131
West Pennard Par.	171	794	317. BATH.			Portbury Par.	154	766
West Bradley Par.	35	176	1. TWERTON.			Easton in Gordano Par.	449	2,137
Baltonsborough Par.	162	743	Dunkerton Par.	238	1,048	Abbot's Leigh Par.	63	355
Butleigh Par.	206	954	Combhay Par.	39	172			
Walton Par.	142	680	Wellow Par.	248	1,117			
Street Par.	417	2,157	Charterhouse-Hinton Par.	128	566			
Glastonbury Par.	786	3,802						
Meave Par.	338	1,631						

VI. WEST MIDLAND DIVISION.

THIS REGISTRATION DIVISION comprises the Registration Counties of *Gloucester, Hereford, Salop, Stafford, Worcester, and Warwick*. It extends over an area of 3,945,460 statute acres of land and water, there being 3,927,731 acres of land and 17,729 acres of water included in the areas of parishes. Its population in 1871 was 2,720,669 as compared with 2,448,046 in 1861; the actual increase was therefore 272,623, while the natural increase arising from excess of births over deaths, in the 10 years 1861-70 was 369,812.

Included with the general population of Parishes, &c., in this Division, are 33,074 persons enumerated in 233 workhouses, prisons, hospitals, and other public institutions; 3,142 persons in boats and barges; and 1,516 persons on board 346 sea-going vessels.

The Division is distinguished for its coal-fields, ironstone, and ironworks, for the manufactures founded in the Potteries through the genius of Wedgewood, and for the multifarious metal industry of Birmingham, the great central town of England.

Registration or Union Counties.	Inhabited Houses, 1871.	Population, 1871.		
		Persons.	Males.	Females.
VI.—WEST MIDLAND DIVISION	543,641	2,720,669	1,333,413	1,387,256
22. Gloucestershire	91,849	488,760	229,583	259,177
23. Herefordshire	25,323	120,723	60,170	60,553
24. Shropshire	54,893	267,003	132,854	134,149
25. Staffordshire	171,542	877,435	441,411	436,024
26. Worcestershire	68,634	336,276	161,985	174,291
27. Warwickshire	131,400	630,472	307,410	323,062

The SUPERINTENDENT REGISTRARS' DISTRICTS of this Division are co-extensive with Poor Law Unions, with the following exceptions: The Hereford District comprises the two Unions of Hereford (population, 33,018), and Dore (population, 9,556); the Wolverhampton District comprises the two Unions of Wolverhampton (population, 119,623), and Seisdon (population, 16,430); Bristol, Oswestry, and Coventry Districts are Incorporations under Local Acts, and Birmingham District is a single Parish under a Local Act. The population of Bristol District has decreased by 3,365, while that of Clifton has increased by 33,397; Foleshill and Coventry Districts show a decrease; in Birmingham, Aston, and Kings Norton Districts, the combined increase was 84,144; all the Districts in Worcestershire and Staffordshire, with the exception of Uttoxeter, have increased, notably Wolstanton, Stoke upon Trent, Burton upon Trent, Walsall, and West Bromwich.

Superintendent Registrar's District.	Inhabited Houses, 1871.	Population, 1871.			Superintendent Registrar's District.	Inhabited Houses, 1871.	Population, 1871.		
		Persons.	Males.	Females.			Persons.	Males.	Females.
22. GLOUCESTERSHIRE.					24. SHROPSHIRE.				
320. BRISTOL	8,870	62,662	29,189	33,473	344. LUDLOW	3,679	18,078	8,952	9,126
321. CLIFTON	20,694	128,084	57,481	70,603	345. CLUN	2,219	10,801	5,564	5,237
322. CHIPPING SODBURY	4,071	18,656	9,393	9,263	346. CHURCH STRETTON	1,262	6,343	3,236	3,107
323. THORNBURY	3,579	17,320	8,744	8,576	347. CLEOBURY MORTIMER	1,806	8,317	4,259	4,058
324. DURSLEY	3,139	13,077	6,317	6,760	348. BRIDGNORTH	3,287	15,448	7,655	7,793
325. WESTBURY ON SEVERN	4,666	22,655	11,707	10,948	349. SHIFFNAL	2,558	12,787	6,245	6,542
326. NEWENT	2,686	12,014	6,011	6,003	350. MADELEY	6,179	30,364	15,189	15,175
327. GLOUCESTER	7,523	41,641	20,352	21,289	351. ATCHAM	9,391	45,565	22,223	23,342
328. WHEATENHURST	1,725	7,809	3,699	4,110	353. OSWESTRY	5,540	26,848	13,610	13,238
329. STROUD	8,817	39,357	18,151	21,206	354. ELLESMERE	3,013	14,465	7,155	7,310
330. TETBURY	1,286	6,132	3,067	3,065	355. WEM	2,272	10,879	5,456	5,423
331. CIRENCESTER	4,652	21,364	10,552	10,812	356. WHITCHURCH	2,397	11,424	5,607	5,817
332. NORTHLEACH	2,279	10,584	5,472	5,112	357. MARKET DRAYTON	3,079	14,656	7,331	7,325
333. STOW ON THE WOLD	2,181	9,621	4,841	4,780	358. WELLINGTON	5,045	25,184	12,560	12,624
334. WINCOMB	2,286	10,330	5,261	5,069	359. NEWPORT	3,166	15,844	7,812	8,032
335. CHELTENHAM	10,189	53,166	22,348	30,818	25. STAFFORDSHIRE.				
336. TEWKESBURY	3,215	14,288	6,998	7,290	360. STAFFORD	5,043	26,768	13,330	13,438
23. HEREFORDSHIRE.					361. STONE	5,014	24,686	11,889	12,797
337. LEDBURY	2,816	13,102	6,477	6,625	362. NEWCASTLE UNDER LYME	5,985	30,225	15,429	14,796
338. ROSS	3,466	16,604	8,169	8,435	363. WOLSTANTON	12,782	68,932	35,487	33,445
339. HEREFORD	8,794	42,574	20,909	21,665	364. STOKES UPON TRENT	16,954	89,262	44,822	44,440
340. WEOLBY	1,924	9,031	4,561	4,470	365. LEEK	5,743	28,093	13,825	14,268
341. BROMYARD	2,521	11,934	6,163	5,771	366. CHIDDLE	4,487	21,199	10,570	10,629
342. LEOMINSTER	3,320	15,411	7,715	7,696	367. UTTOXETER	3,044	14,325	6,905	7,420
343. KINGTON	2,482	12,067	6,176	5,891					

Parishes, &c., in Gloucestershire.

Superintendent Registrar's District.	Inhabited Houses, 1871.	Population, 1871.			Superintendent Registrar's District.	Inhabited Houses, 1871.	Population, 1871.			
		Persons.	Males.	Females.			Persons.	Males.	Females.	
STAFFORDSHIRE—cont.				WORCESTERSHIRE—cont.						
368. BURTON UPON TRENT . . .	10,661	52,628	26,945	25,683	385. BROMSGROVE . . .	6,150	29,003	14,121	14,882	
369. LAMWORTH . . .	3,506	16,809	8,337	8,472	386. KINGS NORTON . . .	12,886	66,803	30,778	36,025	
370. KIDFIELD . . .	6,591	32,165	16,095	16,070	27. WARWICKSHIRE.					
371. PENKRIDGE . . .	4,638	23,705	12,312	11,393	387. BIRMINGHAM . . .	46,022	231,015	113,512	117,503	
372. WOLVERHAMPTON . . .	26,658	136,053	68,607	67,446	388. ASTON . . .	29,664	146,818	72,218	74,600	
373. WALSALL . . .	14,090	71,834	36,378	35,456	389. MERIDEN . . .	2,497	10,994	5,482	5,512	
374. WEST BROMWICH . . .	20,318	106,626	53,265	53,361	390. ATHERSTONE . . .	2,652	11,875	5,866	6,009	
375. DUDLEY . . .	26,028	134,125	67,215	66,910	391. NUNEATON . . .	2,936	12,432	5,881	6,551	
26. WORCESTERSHIRE.										
376. STOURBRIDGE . . .	14,546	73,386	36,551	36,835	392. FOLESHILL . . .	4,071	17,250	8,301	8,949	
377. KIDDERMINSTER . . .	7,411	31,948	16,917	18,031	393. COVENTRY . . .	9,056	40,113	18,926	21,187	
378. TENBURY . . .	1,631	7,828	4,017	3,811	394. RUGBY . . .	5,440	25,048	12,514	12,534	
379. MORTLEY . . .	3,526	16,308	8,055	8,253	395. SOLIHULL . . .	3,265	15,341	7,380	7,961	
380. WORCESTER . . .	6,796	32,416	15,317	17,099	396. WARWICK . . .	10,131	48,840	21,987	26,853	
381. UPTON ON SEVERN . . .	4,514	23,376	10,605	12,771	397. STRATFORD ON AVON . . .	4,886	22,373	11,100	11,273	
382. EYESHAM . . .	3,316	15,623	7,708	7,915	398. ALCESTER . . .	4,008	18,172	9,045	9,127	
383. PERSHORE . . .	3,046	14,142	7,003	7,139	399. SHIPSTON ON STOUR . . .	4,424	19,677	9,841	9,836	
384. DROITWICH . . .	4,812	22,443	10,913	11,530	400. SOUTHAM . . .	2,348	10,524	5,357	5,167	

The following Table shows the number of INHABITED HOUSES and of POPULATION in 1871, in the several PARISHES, &c., constituting the various Registration Sub-districts and Districts, grouped topographically under the Registration Counties which form this Division. Parishes which for Registration purposes are returned under a County different from that in which they are actually situate, have the name of their County Proper given in *italic* type.

Parish or Place.	Inhab. Houses.	Population.	Parish or Place.	Inhab. Houses.	Population.	Parish or Place.	Inhab. Houses.	Population.			
22. Gloucestershire.			322. CHIPPING SODBURY.			THORNBURY—cont.					
320. BRISTOL.			1. CHIPPING SODBURY.			Breadstone Tg. 27 140					
1. ST. MARY REDCLIFF.			Westerleigh Par. 314 1,460			Alkington Tg. 205 921					
St. Mary Redcliff . . . Par.	1,054	6,530	Pucklechurch Par. 259 1,258	Ham Tg. 122 635			Stone Cbap. 62 260				
Temple Par.	702	4,450	Wapley Par. 72 335	Tortworth Par. 41 231			Charfield Par. 135 634				
St. Thomas Par.	129	768	Chipping Sodbury . . Par. 249 1,157								
2. CASTLE PRECINCTS.			Old Sodbury Par. 176 804								
St. Nicholas Par.	178	1,596	Dodington Par. 24 136								
St. Stephen Par.	180	2,302	2. MARSHFIELD.			324. DURSLEY.					
St. Leonard Par.	26	137	Dirham Par. 96 466	1. WOTTON UNDER EDGE.			Kingswood Par. 232 898				
St. Werburgh Par.	5	18	Abson Par. 179 838	North Nibley . . . Par. 236 944			Wotton under Edge . Par. 922 3,651				
All Saints Par.	18	94	Doynton Par. 89 434								
St. Ewin Par.	14	89	Cold Ashton Par. 94 473								
St. John the Baptist . Par.	142	932	Marshfield Par. 379 1,780	2. ULEY.			Owlpen Par. 20 105				
Christchurch Par.	134	1,241	West Littleton . . . Par. 28 116	Nymphsfield . . . Par. 82 275			Coaley Par. 179 780				
St. Mary-le-Port . . . Par.	28	134	3. HAWKESBURY.			Uley Par. 299 1,156					
St. Peter Par.	193	1,168	Tormarton Par. 100 418	3. DURSLEY.			3. DURSLEY.				
Castle Precincts . . . Par.	244	1,413	Acton Turville . . . Par. 66 314	Dursley Par. 517 2,413			Stinchcombe . . . Par. 74 334				
3. ST. PAUL.			Great Badminton . . Par. 109 476	Cam Par. 389 1,667			Slimbridge Par. 180 854				
St. Philip & Jacob In-Par.	667	4,078	Little Sodbury . . . Par. 32 155								
St. Paul In-Par.	1,901	12,612	Horton Par. 96 431								
4. ST. JAMES.			Hawkesbury Par. 491 2,145								
St. James In-Par.	1,322	9,802	Alderley Par. 24 100								
5. ST. AUGUSTINE.			4. IRON-ACTON.			325. WESTBURY ON SEVERN.					
St. Michael Par.	690	4,918	Wickwar Par. 215 902								
St. Augustine Par.	1,243	10,380	Yate Par. 242 1,194								
321. CLIFTON.			Frampton-Cotterell . Par. 447 2,075								
1. CLIFTON.			Iron-Acton Par. 290 1,189								
Clifton Par.	3,356	26,364	323. THORNBURY.			1. NEWNHAM.					
2. ASHLEY.			1. ALMONDSBURY.			Awre Par. 285 1,345					
SS. James & Paul Out-Par.	2,104	13,841	Alveston Par. 197 857	Newnham Par. 283 1,483			East Dean Tp. 2,264 10,901				
Horfield Par.	475	2,985	Almondsbury . . . Par. 413 2,037	Hinders Lane . . . Par. 72 369			Little Dean . . . Par. 193 884				
3. ST. GEORGE.			Oiveston Par. 373 1,746	Flaxley Par. 213 1,090			Abinghall Par. 50 307				
St. George Par.	3,230	16,209	Henbury, <i>pt. of</i> . . Par. 113 516	Mitchel-Dean . . . Par. 159 742							
4. ST. PHILIP AND JACOB.			Elberton Par. 35 163								
St. Philip & Jacob Out-Par.	7,082	42,287	Littleton upon Severn Par. 45 230								
5. WESTBURY.			2. THORNBURY.			2. HUNTLEY.					
Westbury upon Frym Par.	2,218	13,374	Thornbury Boro. 330 1,630	Blaisdon Par. 60 241			Westbury on Severn . Par. 485 2,495				
Henbury, <i>pt. of</i> . . . Par.	404	2,050	Kington Tg. 248 1,129	Minsterworth . . . Par. 95 459			Churcham Civ. Par. 108 536				
Compton Greenfield . Par.	8	60	Oldbury on Severn . Tg. 153 724	Bulley Par. 45 199			Huntley Par. 118 516				
6. STAPLETON.			Falfield Tg. 195 937	Longhope Par. 236 1,088							
Filton Par.	58	290	Rangeworthy . . . Chap. 64 250								
Stapleton Par.	938	6,960	Tytberington . . . Par. 92 523								
Stoke Gifford Par.	103	430	Cromhall Par. 148 669								
Winterbourne . . . Civ. Par.	351	1,576	Rockhampton . . . Par. 43 219								
Frenchay Tg.	367	1,658	3. BERKELEY.			326. NEWENT.					
			Hill Par. 45 218	1. NEWENT.			Aston Ingham (<i>Hereford</i>) . Par. 124 556				
			Berkeley Bor. 195 1,161	Linton (<i>Hereford</i>) . . Par. 212 924			Oxenhall Par. 52 245				
			Hamfallow Tg. 190 928	Newent Par. 678 3,168							
			Hinton Tg. 108 562								

Parishes, &c., in Gloucestershire.

Parish or Place.	Inhab. Houses.	Population.	Parish or Place.	Inhab. Houses.	Population.	Parish or Place.	Inhab. Houses.	Population.
NEWENT—cont.			329. STROUD.			332. NORTHLEACH.		
Faynton Par.	138	635	1. STONEHOUSE.			1. BIBURY.		
Fibberton Par.	86	398	Leonard Stanley . . . Par.	200	847	Southrop Par.	77	367
Rufford Civ. Par.	28	141	Stonehouse Par.	618	2,787	East Leach-Martin . . Par.	40	165
Higgleadon Ham.	21	103	Haywards Field . . . Par.	2	10	East Leach-Turville . . Par.	111	563
Upleadon Par.	61	245	Randwick Par.	233	1,089	Little Barrington . . Par.	33	162
Fauntley Par.	46	205	2. PAINSWICK.			Windrush Par.	63	266
2. REDMARLEY.			Pitchcombe Par.	40	175	Sherborne Par.	125	564
Dymock Par.	401	1,778	Painswick Par.	912	4,019	Farmington Par.	62	275
Kempley Par.	65	306	Cranham Par.	88	379	Northleach Civ. Par.	196	901
Preston Par.	14	82	Miserden Par.	101	452	Eastington Tg.	71	409
Bromsberrow Par.	64	272	3. BISLEY.			Aldsworth Par.	88	395
Jorse Par.	130	519	Bisley Par.	1,150	4,985	Coln St. Aldwins . . . Par.	101	523
Hartpur Par.	182	830	4. STROUD.			Bibury Tg.	68	360
Redmarley - D'Abitot } Par.	258	1,150	Stroud Par.	2,084	9,957	Ablington Tg.	23	143
(Worcester) }			5. RODBOROUGH.			Arlington Tg.	87	373
Staunton (Worcester) Par.	126	457	Kingstanley Par.	510	2,212	2. CHEDWORTH.		
327. GLOUCESTER.			Woodchester Par.	197	974	Winson Chap.	38	181
1. KINGSHOLM.			Rodborough Par.	540	2,359	Coln-Rogers Par.	22	90
Highnam Ham.	44	247	6. MINCHINHAMPTON.			Coln St. Denis Par.	47	211
Linton Ham.	8	45	Minchinhampton . . Par.	1,035	4,361	Chedworth Par.	218	962
Over Ham.	29	93	7. HOBSLEY.			Compton Abdale . . . Par.	50	232
Lassington Par.	13	75	Avening Par.	473	2,101	Withington Par.	177	768
Maisemore Par.	107	484	Horsley Par.	634	2,650	Dowdeswell Par.	63	331
Ashleworth Par.	128	564	330. TETBURY.			Whittington Par.	44	183
Sandhurst Par.	113	602	1. DIDMARTON.			Sevenhampton . . . Par.	114	526
Norton Par.	102	430	Kingscote Par.	64	255	Shipton-Sollars . . . Par.	23	118
Down Hatherley . . . Par.	47	194	Newington-Bagpath . Par.	50	223	Shipton-Oliffe . . . Par.	60	253
Twigworth Ham.	42	188	Ozleworth Par.	21	124	Salperton Par.	34	141
Longford St. Mary . . Ham.	79	401	Boxwell Par.	59	255	Hazleton Civ. Par.	40	208
Wotton St. Mary . . . Ham.	226	1,936	Oldbury Par.	95	415	Yanworth Chap.	26	129
Longford St. Catherine Ham.	47	255	Didmarton Par.	16	77	Stowell Par.	8	46
Churchdown Civ. Par.	149	621	2. TETBURY.			Hampnett Par.	33	151
Hucclecote Ham.	97	429	Weston-Birt Par.	45	282	Turkdean Par.	64	337
Barnwood Par.	114	619	Beverstone Par.	34	164	Aston-Blank Par.	73	311
Ville of Wotton . . . Par.	110	512	Cherrington Par.	52	237	333. STOW ON THE WOLD.		
North Hamlet Par.	39	473	Tetbury Par.	683	3,349	1. BOURTON ON THE WATER.		
2. ST. NICHOLAS.			Shipton-Moyne . . . Par.	88	367	Clapton Par.	30	138
St. Nicholas Par.	405	2,514	Long Newton (Wilts) Par.	60	277	Great Barrington . . Par.	110	460
College Precincts . . . Par.	37	238	Ashley (Wilts) . . . Par.	19	107	Great Rissington . . Par.	103	481
Pool Meadow Par.	13	51	331. CIRENCESTER.			Little Rissington . . Par.	54	243
St. Mary-de-Lode	168	992	1. CORSWOLD.			Bourton on the Water Par.	248	1,109
Kingsholm St. Mary . . Ham.	234	1,117	Sapperton Par.	123	571	Notgrove Par.	34	165
Holy Trinity Par.	97	540	Edgeworth Par.	27	124	Naunton Par.	133	538
St. Catherine Civ. Par.	261	1,616	Duntisborne Abbots . Par.	66	312	Eyford Par.	13	55
Kingsholm St. Cath. . . Ham.	187	977	Winstone Par.	51	227	Upper Slaughter . . Par.	59	244
3. ST. JOHN THE BAPTIST.			Side Par.	11	55	Lower Slaughter . . Par.	50	202
St. Mary-de-Grace . . . Par.	40	231	Brimpsfield Par.	94	425	Wick Rissington . . Par.	41	168
St. Aidate Par.	145	826	Elkstone Par.	59	302	Iccomb Ham.	1	9
St. Michael Civ. Par.	249	1,431	Colesborne Par.	57	267	Church Iccomb . . . Civ. Par.	39	179
St. John the Baptist . . Par.	715	3,883	Rendcombe Par.	51	237	Westcote Par.	52	236
St. Mary-de-Crypt . . . Par.	153	981	North Cerney Par.	155	687	Bledington Par.	86	398
St. Owen Par.	111	826	Badgington Par.	38	178	2. STOW ON THE WOLD.		
4. SOUTH HAMLET.			Duntisborne Rouse . . Par.	24	113	Daylesford (Worcester) Par.	20	94
Barton St. Michael . . . Ham.	564	3,005	Duglingworth Par.	86	351	Evenlode (Worcester) Par.	68	264
Barton St. Mary Ham.	1,422	7,348	2. CIRENCESTER.			Oddington Par.	140	552
Fuffley Ham.	41	196	Baunton Par.	27	152	Addlestrop Par.	44	192
Hempstead Par.	91	475	Stratton Par.	144	602	Broadwell Par.	96	404
South Hamlet Par.	453	2,802	Coates Par.	80	452	Stow on the Wold Civ. Par.	291	1,373
Littleworth Par.	91	586	Rodmarton Par.	88	392	Donnington Ham.	36	128
Matson Par.	6	62	Kemble (Wilts) . . . Par.	101	454	Maugersbury Ham.	111	539
Upton St. Leonards . . Par.	266	1,309	Poole Keynes (Wilts). Par.	38	165	Lower Swell Par.	102	456
Prinknash Park Par.	1	14	Somerford Keyoes } Par.	79	356	Upper Swell Par.	18	95
Brockworth Par.	100	489	(Wilts) }			Longborough Par.	150	616
Whaddon Par.	26	127	Shornote (Wilts) . . Par.	7	29	Sezincote Par.	12	92
Queilgeley Civ. Par.	79	400	South Cerney Par.	251	950	Condicote Par.	40	191
Woolstrop Ham.	9	64	Siddington Par.	117	520	334. WINCHCOMB.		
Elmore Par.	74	373	Cirencester Par.	1,455	7,079	1. GUITING.		
328. WHEATENHURST.			Preston Par.	44	209	Cutsdean (Worcester) Chap.	36	180
1. HARESFIELD.			Harnhill Par.	15	65	Temple Guiting . . . Par.	119	539
Longney Par.	103	450	Driffild Par.	33	121	Didbrook Civ. Par.	41	200
Hardwicke Par.	116	628	3. FAIRFORD.			Pinnock and Hyde . . Tp.	7	39
Brookthorpe Par.	36	165	Barnsley Par.	61	292	Guyting Power . . . Par.	150	634
Harescombe Par.	33	152	Ampney Crucis . . . Par.	133	654	Roel Par.	7	42
Haresfield Par.	136	640	Ampney St. Peter . . Par.	49	185	Hawling Par.	42	206
Standish Par.	113	528	Ampney St. Mary . . Par.	23	99	Charlton Abbots . . Par.	19	91
Moreton-Valence . . . Par.	83	376	Poulton Par.	102	499	Sudeley Manor . . . Par.	15	79
Wheatenhurst Par.	96	428	Down Ampney . . . Par.	79	381	Winchcomb Par.	665	2,993
2. FRAMPTON.			Maisey Hampton . . . Par.	89	383	Hailes Par.	20	91
Saul Par.	151	614	Kempsford Par.	222	950	Stauway Par.	76	335
Arlingham Par.	153	697	Fairford Par.	356	1,626	Stanton Par.	68	282
Frertherne Par.	44	211	Quenington Par.	105	438	Snowshill Par.	59	260
Frampton on Severn . . Par.	230	993	Hatherop Par.	67	283	2. CLEEVE.		
Eastington Par.	376	1,685	Marston Maisey (Wilts) Par.	45	179	Buckland Par.	76	354
Frocester Par.	55	242				Wormington Par.	16	86
						Dumbleton Par.	91	455

Parishes, &c., in Gloucestershire and Herefordshire.

Parish or Place.	Inhab. Houses.	Popu- lation.	Parish or Place.	Inhab. Houses.	Popu- lation.	Parish or Place.	Inhab. Houses.	Popu- lation.
WINCHCOMB—cont.			LEDBURY—cont.			HEREFORD—cont.		
Toddington Par.	45	221	Little Marcle Par.	27	159	Stretton-Sugwas Par.	54	272
Alderton Par.	109	474	Much Marcle Par.	191	867	Pipe cum Lyde Par.	49	241
Great Washbourne Par.	27	115	Woolhope Par.	173	769	Holmer Civ. Par.	395	1,965
Beckford Par.	114	545	338. ROSS.			Huntington Tp.	24	116
Little Washbourne Ham.	5	28	1. SOLLERSHOPE.			Breinton Par.	90	445
Alstone Ham.	17	84	Sollershope Par.	30	139	Eaton Bishop Par.	96	470
Stanley Pontlarge Par.	11	51	Brockhampton Par.	26	115	4. HEREFORD CITY.		
Prescott Par.	12	60	Kings Cagle Par.	61	327	All Saints Par.	1,083	5,318
Bishops Cleeve Tp.	175	704	Sellack Par.	75	353	St. Peter Par.	531	2,991
Gotherington Ham.	99	408	Foy Par.	56	326	St. John Baptist Par.	288	1,390
Woodmancote Ham.	110	507	How Cagle Par.	24	153	St. Owen Par.	648	3,263
Southam Ham.	55	264	Yatton Tp.	47	213	St. Martin, part of Par.	297	1,411
335. CHELTENHAM.			Upton Bishop Par.	150	716	St. Nicholas Par.	326	1,552
1. CHARLTON KINGS.			Brampton Abbots Par.	51	241	5. MADLEY.		
Uckington Ham.	41	172	Peterstow Par.	67	356	Thrupton Par.	13	68
Swindon Par.	46	239	Bridstow Par.	149	678	Kingstone Par.	108	488
Prestbury Par.	289	1,313	2. ROSS.			Madley Par.	205	911
Charlton Kings Par.	807	3,680	Ross Foreign Boro'	193	1,003	Tiberton Par.	33	157
Leckhampton Par.	617	3,265	Weston Par.	174	848	Pet-urchurch Par.	153	665
Cubberley Par.	76	343	Lea } Upper Civ. Par.	28	112	Turnastone Par.	11	51
Cowley Par.	65	293	Lea } Lower Civ. Par.	18	87	Vowchurch Par.	75	342
Whitcomb Magna Par.	40	181	Hope Mansell Par.	42	203	St. Margaret Par.	74	339
Badgeworth Par.	257	1,151	Walford Par.	286	1,303	6. KENTCHURCH.		
Great Shurdington Par.	45	197	Goodrich Par.	167	780	Treville Par.	32	170
Uphatherley Par.	14	50	Marstow Par.	31	161	Abbey Dore Par.	90	533
Staverton Par.	67	299	Lea Bailey (Gloucester) Tg.	51	253	St. Devereux Par.	50	241
2. CHELTENHAM.			Ruardean (Gloucester) Par.	250	1,090	Wormbridge Par.	19	110
Cheltenham Par.	7,825	41,923	3. ST. WEONARDS.			Killpeck Par.	51	240
336. TEWKESBURY.			Llangarren Par.	252	1,156	Orcop Par.	147	637
1. DEERHURST.			Tretire Par.	31	164	Kentchurch Par.	67	381
Elmstone Hardwicke } Civ. Par.	61	277	St. Weonards Par.	131	694	Kenderchurch Par.	14	70
Boddington Par.	92	455	Hentland Par.	140	616	Ewyas-Harold Par.	119	548
Leigh Par.	90	386	Pencoed Par.	43	211	Grosmont (Monmouth) Par.	135	742
Hasfield Par.	67	300	Llanwarne Par.	84	378	Llangua (Monmouth). Par.	22	119
Tirley Par.	113	517	Llandinabo Par.	12	57	7. CLODOCK.		
Forthampton Par.	98	430	Harewood Par.	21	113	Rowlstone Par.	32	149
Deerhurst Par.	202	916	Ballingham Par.	40	172	Llancillo Par.	14	88
Tredington Par.	34	155	339. HEREFORD.*			Walterstone Par.	37	144
Stoke Orchard Ham.	52	183	1. DEWCHURCH.			Longtown Tp.	191	858
Chaceley (Worcester). Par.	66	293	Boulstone Par.	13	55	Llanveynoe Tp.	54	258
Pendock (Worcester). Par.	62	300	Little Dewchurch. Par.	73	348	Crasswall Tp.	76	345
2. OVERBURY.			Aconbury Par.	35	144	Newton Tp.	49	248
Woolston Par.	20	89	Little Birch Par.	71	291	Dulas Par.	13	75
Oxenton Par.	25	117	Much Birch Par.	123	572	Bacton Par.	28	122
Kemerton Par.	124	534	Much Dewchurch Par.	123	615	Michaelchurch-Eskley Par.	85	457
Overbury Par.	99	441	Dewsall Par.	8	45	340. WEOBLY.		
Conderton Ham.	41	211	Haywood Par.	32	190	1. WEOBLY.		
Teddington Ham.	26	128	Grafton Tp.	15	81	Blakemere Par.	43	186
Bredon Par.	268	1,084	Upper Bullingham Par.	14	55	Preston Par.	62	284
Norton by Bredon Ham.	56	250	Lower Bullingham Par.	57	331	Moccas Par.	42	216
3. TEWKESBURY.			Dinedor Par.	57	283	Monnington Par.	21	102
Ashchurch Par.	167	747	Holm Lacy Par.	68	304	Brobury Par.	16	74
Walton Cardiff Par.	15	68	2. FOWNHOPE.			Staunton Par.	145	637
Tewkesbury Par.	1,218	5,409	Fownhope Par.	240	1,113	Letton Tp.	30	144
Twining Par.	219	1,004	Mordiford Par.	151	608	Hurstley Tp.	21	97
23. Herefordshire.			Hampton Bishop Civ. Par.	55	230	Kinnersley Par.	68	356
337. LEDBURY.			Tupsley Tp.	172	915	Almeley Par.	139	675
1. LEDBURY.			The Vineyard Par.	1	11	Weobly Par.	171	932
Mathon (Worcester) Par.	251	1,161	Lugwardine Par.	159	790	Norton Canon Par.	71	317
Celwall Par.	293	1,349	Dormington Civ. Par.	20	121	Yazor Par.	47	235
Eastnor Par.	94	410	Bartestree Chap.	14	98	Mansell Gamage Par.	29	164
Donnington Par.	16	89	Weston-Beggard Par.	69	296	Byford Par.	52	270
Ledbury Civ. Par.	959	4,422	Stoke Edith Civ. Par.	69	315	Bridge Sollars Par.	11	48
Coddington Par.	34	180	Westhild Chap.	37	164	Bishopstone Par.	57	231
Bosbury Par.	231	1,005	Withington Civ. Par.	179	784	Brinsop Par.	30	152
Castle Frome Par.	38	177	Preston Wynne Chap.	39	172	Mansell Lacy Par.	67	263
Canon Frome Par.	18	108	Amberley Tp.	6	37	2. DILWYN.		
2. YARKHILL.			3. BURGHILL.			Wormsley Par.	18	87
Eggleton Tp.	29	135	Sutton St. Nicholas Par.	55	260	Sarnesfield Par.	26	114
Stretton Grandsome Par.	25	129	Sutton St. Michael Par.	28	131	Dilwyn Par.	235	1,099
Yarkhill Par.	100	472	Moreton on Lugg Par.	12	85	Eardisland Par.	199	886
Tarrington Par.	114	541	Marden Par.	209	951	Stretford Par.	9	41
Ashperton Par.	99	492	Wellington Par.	156	651	Birley Par.	36	180
Munsley Par.	36	186	Dinmore Par.	4	10	Kings Pyon Par.	103	471
Fixley Par.	18	96	Burghill Par.	102	571	Canon Pyon Par.	176	770
Putley Par.	40	192	Tillington Tp.	103	465	341. BROMYARD.		
Aylton Par.	20	112	Credenhill Par.	48	225	1. BROMYARD.		
Parkhold Tp.	10	51	Kenchester Par.	24	103	Pencombe Par.	74	394
						Grendon Bishop Par.	36	198
						Grendon Warren Par.	4	28
						Bredenbury Par.	8	60
						Wacton Par.	27	137

* The District of Hereford consists of the Poor Law Unions of Hereford and Dore. The parishes and places included in Sub-districts 1 to 4 form the Hereford Union, and those included in Sub-districts 5 to 7 form the Dore Union.

Parishes, &c., in Herefordshire and Shropshire.

Parish or Place.	Inhab. Houses.	Population.	Parish or Place.	Inhab. Houses.	Population.	Parish or Place.	Inhab. Houses.	Population.
BROMYARD—cont.			KINGTON—cont.			CLUN—cont.		
Bromyard Tp.	297	1,322	Llandegley (<i>Radnor</i>) Par.	73	414	Newcastle Par. Div.	68	379
Winslow Tp.	96	473	New Radnor (<i>Radnor</i>) Par.	105	517	Hopebridg Par. Div.	72	424
Jilingswick Par.	68	323	Old Radnor and Bur- } lingjobb (<i>Radnor</i>) } Tp.	83	361	Clun Tp.	258	1,127
Little Cowarne Par.	43	213	Walton & Womaston } (<i>Radnor</i>) } Tp.	44	186	2. BISHOPS CASTLE.		
Felton Par.	23	127	Evenjobb, Newcastle, } Barland, and Burfa } Tp.	76	325	Snead (<i>Montgomery</i>) Par.	9	56
Morton Jefferies Par.	9	47	(<i>Radnor</i>) } Kinnerton, Salford, & } Tp.	44	202	Hyssington (<i>Montgomery</i>)	66	284
Stoke Lacy Par.	75	346	Badland (<i>Radnor</i>) } Ednol (<i>Radnor</i>) } Tp.	7	42	Mucklewick Tp.	13	58
2. BISHOPS FROME.			3. KINGTON.			3. NORBURY.		
Dele Pitchard Par.	58	319	Old and New Kington Tp.	450	2,126	More Par.	38	252
Much Cowarne Par.	114	575	Both Hergests Tp.	37	180	Norbury Par.	85	421
Bishops Frome	194	814	Litwall, Pembers Oak, } and Chickward } Tp.	86	400	Ratlinghope Par.	55	295
Evesbatch Par.	17	96	Barton Bradnor and } Rushock } Tp.	98	405	Wentnor Par.	143	694
Bradley Par.	421	1,853	Lyonsball Par.	205	1,014	Mindtown Par.	7	38
Stanford Bishop Par.	49	237	Pembridge Par.	318	1,535	4. LYDBURY.		
Avenbury Par.	78	395	Stanton Par.	71	391	North Lydbury Par.	211	1,001
Acton Beauchamp } (<i>Worcester</i>) } Par.	45	221	Titley Par.	75	371	Hill End Par.
3. BROCKHAMPTON.			24. Shropshire.			346. CHURCH STRETTON.		
Linton Tp.	112	605	344. LUDLOW.			1. CHURCH STRETTON.		
Norton Tp.	130	578	1. LEINTWARDINE.			Sibdon Carwood Par.		
Saltmarsh Par.	7	30	Wigmore (<i>Hereford</i>) Par.			Wistanstow Par.		
Whitbourne Par.	187	856	Leinthall Starkes } (<i>Hereford</i>) } Par.			Acton Scott Par.		
Fedstone Delamere Par.	45	235	Elton (<i>Hereford</i>) Par.			Church Stretton Par.		
Fedstone Water Par.	16	64	Aston (<i>Hereford</i>) Par.			Woolstaston Par.		
Upper Sapey Par.	82	383	Burrington (<i>Hereford</i>) Par.			Smethcott Par.		
Wolverlow Par.	23	126	Downton (<i>Hereford</i>) Par.			Longnor Par.		
Bollington Par.	26	128	Kington (<i>Hereford</i>) Tp.			Leebotwood Par.		
Edvin-Ralph Par.	29	155	Whitton (<i>Hereford</i>) Tp.			..		
Thornbury Par.	49	241	Brakes (<i>Hereford</i>) Tp.			..		
Hampton Charles Ham.	16	61	Leintwardine (<i>Hereford</i>) Tp.			..		
Lower Sapey (<i>Worcester</i>) } } Par.	54	248	Marlow (<i>Hereford</i>) Tp.			..		
Edvin-Leach (<i>Worcester</i>) } } Par.	9	46	Heath and Jay Tp.			..		
342. LEOMINSTER.			2. LUDLOW.			2. WALL.		
1. LEOMINSTER.			Onibury Par.			Cardington Par.		
Hatfield Par.	34	162	Bromfield Tp.			Hope-Bowdler Par.		
Puddleston Par.	72	292	Stanton Lacy Par.			Eaton Par.		
Laysters Par.	54	279	Ludlow St. Lawrence Par.			Rushbury Par.		
Middleton on the Hill Par.	75	382	Ludlow Castle Par.			Easthope Par.		
Kimbolton Par.	157	705	Ludford } <i>pt. in Salop</i>			Shipton Par.		
Leominster In-Par.	1,016	4,749	Ludford } <i>pt. in Hereford</i>		
2. BODENHAM.			Richard's } <i>pt. in Hereford</i>		
Leominster Out-Par.	68	306	Castle } <i>pt. in Salop</i>		
Ivington St. John Chap.	168	808		
Docklow Par.	31	179	3. CAINHAM.			1. CLEOBURY MORTIMER.		
Hampton Wafer Par.	3	14	Ashford-Bowdler Par.			Hopton Wafers Par.		
New Hampton Par.	2	10	Ashford-Carbonell Par.			Woodhouse Par.		
Humber Par.	56	264	Cainham Par.			Cleobury Mortimer Par.		
Stoke Prior Par.	110	512	Hope-Baggot Par.			Corely Par.		
Ford Par.	5	26	Bitterley Par.			Milson Par.		
Badenham Par.	221	1,111	Hopton-Cangeford Par.			Neen Sollars Par.		
Hope Par.	139	634	4. MUNSLOW.			Neen Savage Par.		
Monkland Par.	52	249	Stoke St. Millborough. Tp.			Mamble (<i>Worcester</i>) Par.		
Newton Tp.	15	72	Heath Tp.			Rock (<i>Worcester</i>) Par.		
3. KINGSLAND.			Clee St. Margaret Par.			Bayton (<i>Worcester</i>) Par.		
Croft Civ. Par.	7	26	Abdon Par.			2. STOTTESDEN.		
Kingsland Par.	265	1,138	Tugford Par.			Stottesden Civ. Par.		
Eyton Par.	30	174	Bouldon Tp.			Farlow Tp.		
Eye, Moreton, & Ashton Tp.	61	302	Brookhampton Tp.			Silvington Par.		
Luston Tp.	112	440	Holdgate Tp.			Wheatbill Par.		
Yarpole Par.	136	586	Munslow Par.			Loughton Chap.		
Lucton Par.	30	171	5. DIDDLEBURY.			Aston Botterell Par.		
Orleton Par.	135	591	Diddlebury Par.			Kinlet Par.		
Shobdon Par.	98	454	Cold Weston Par.			Highley Par.		
Aymestrey Par.	168	775	Culmington Par.			348. BRIDGNORTH.		
343. KINGTON.			Halford Chap.			1. CHETTON.		
1. BRILLEY.			Stokesay Par.			Chelmarsh Par.		
Winforton Par.	34	150	345. CLUN.			Eardington Tp.		
Willersey Par.	1	9	1. CLUN.			Glazeley Par.		
Eardisley Par.	177	903	Clungunford Par.			Deuxhill Par.		
Brilley Par.	98	488	Clunbury Par.			Billingsley Par.		
Huntington Par.	45	244	Clunbury Castle Par.			Sidbury Par.		
Michaelchurch (<i>Radnor</i>) Par.	24	120	Edclift Par. Div.			Middleton-Scriven Par.		
Newchurch (<i>Radnor</i>) Par.	22	124	..			Neenton Par.		
2. RADNOR.			..			North Cleobury Par.		
Drewern (<i>Radnor</i>) Tp.	47	231	..			Burwarton Par.		
Waynor Glare (<i>Radnor</i>) Tp.	47	219	..			Long Stanton Par.		
Colva (<i>Radnor</i>) Par.	32	167	..			Ditton Priors Par.		
Gladestry (<i>Radnor</i>) Par.	81	408	..			Monkhopton Par.		
Drewern and Gwythla } (<i>Radnor</i>) } Tp.	24	129	..			Acton Round Par.		
Llanvihangelnant- } mellan (<i>Radnor</i>) } Tp.	35	169	..			Upton Cressett Par.		

Parishes, Townships, &c., in Staffordshire.

Parish or Place.	Inhab. Houses.	Population.	Parish or Place.	Inhab. Houses.	Population.	Parish or Place.	Inhab. Houses.	Population.
BURTON UPON TRENT—<i>cont.</i>			TAMWORTH—<i>cont.</i>			PENKRIDGE—<i>cont.</i>		
Tutbury Par.	437	2,149	Seckington (<i>Warw.</i>) . . Par.	24	98	Cheslyn Hay Par.	269	1,431
Rolleston Tp.	144	686	Shuttington (<i>Warw.</i>) . Par.	40	183	Essington Tp.	209	1,065
Anslow Tp.	82	393	2. FAZELEY.			372. WOLVERHAMPTON.*		
Church Broughton } Par.	143	602	Kingsbury (<i>Warwick</i>) . Par.	300	1,422	1. TETTENHALL.		
(<i>Derby</i>) }			Middleton (<i>Warwick</i>) . Par.	99	495	Codsall	208	943
Barton Blount (<i>Derby</i>) . Par.	8	66	Bolehall (<i>Warwick</i>) . Tp.	381	1,832	Oaken Tp.	82	370
Osleston (<i>Derby</i>) Tp.	82	395	Wilnecote (<i>Warwick</i>) . Tp.	320	1,595	Tettenhall Par.	921	4,416
Sutton on the Hill } Tp.	24	113	Fazeley	271	1,351	Pattingham	212	924
(<i>Derby</i>) }			Bangley Lib.	5	26	Rudge (<i>Salop</i>) Tp.	26	130
Hilton (<i>Derby</i>) Tp.	166	694	Bonehill Lib.	56	257	2. KINFARE.		
Marston upon Dove } Tp.	17	83	Dunstall Lib.	2	13	Bobbington } <i>pt. in Salop</i> . . .	3	17
(<i>Derby</i>) }			Bitterscote Lib.	17	51	Parish } <i>pt. in Staff.</i>	81	396
Hoon (<i>Derby</i>) Tp.	5	43	Drayton Bassett Par.	91	439	Enville Par.	161	793
Hatton (<i>Derby</i>) Tp.	92	434	Canwell Par.	10	47	Kinfare Par.	667	3,194
Hargate Manor (<i>Derby</i>) . Par.	2	17	Hints Par.	38	193	3. WOMBOURN.		
Scropton } <i>pt. in Derby</i> . . .	61	276	370. LICHFIELD.			3. WOMBOURN.		
Township } <i>pt. in Stafford</i> . .	10	47	1. LICHFIELD.			Himley Par.	73	389
Foston (<i>Derby</i>) Tp.	30	137	Whittington Par.	197	869	Wombourn Par.	432	2,080
Egginton (<i>Derby</i>) Par.	74	393	Tamborn Par.	5	31	Woodford Grange Par.	2	11
2. REPTON.			Elford Par.	104	453	Trysull Par.	123	583
Willington (<i>Derby</i>) . . . Par.	110	458	Haselor Par.	4	21	Upper Penn Tp.	375	1,877
Etwall (<i>Derby</i>) Tp.	133	569	Weeford Tp.	49	254	Lower Penn Tp.	62	307
Burnaston (<i>Derby</i>) . . . Tp.	35	163	Swinfen & Packington Ham.	24	141	4. WOLVERHAMPTON WESTERN.		
Bearwardcote (<i>Derby</i>) . Tp.	4	33	Freeford Par.	6	41	Wolverhampton, <i>pt. of</i>	6,027	30,454
Ash (<i>Derby</i>) Ham.	7	54	Shestone Par.	467	2,224	5. WOLVERHAMPTON EASTERN.		
Trusley (<i>Derby</i>) Par.	19	104	Ogley Hay Par.	341	1,824	Wolverhampton, <i>pt. of</i>	7,195	37,837
Dalbury (<i>Derby</i>) Par.	52	241	Farewell Par.	38	200	6. WILLENHALL.		
Radbourne (<i>Derby</i>) . . . Par.	44	218	Curborough Tp.	48	257	Wednesfield Tp.	1,881	8,998
Mickleover (<i>Derby</i>) . . . Tp.	190	1,313	St. Chad, <i>pt. of</i> Par.	467	2,013	Willenhall Tp.	3,446	18,146
Findern (<i>Derby</i>) Tp.	87	409	St. Mary Par.	533	2,784	7. BILSTON.		
Twyford (<i>Derby</i>) Tp.	40	185	The Friary Par.	3	12	Bilston Tp.	4,681	24,188
Foremark (<i>Derby</i>) Tp.	11	54	Fulfen Par.	1	9	373. WALSALL.		
Ingleby (<i>Derby</i>) Tp.	27	124	The Close Par.	54	251	1. DARLASTON.		
Repton (<i>Derby</i>) Tp.	379	1,902	St. Michael Civ. Par.	489	2,255	Darlston Par.	2,867	14,416
Bretby (<i>Derby</i>) Chap.	62	346	Freeford Ham.	4	20	Bentley Tp.	66	323
Newton Solney (<i>Derby</i>) . Par.	97	452	Pipehill Tp.	28	137	2. BLOXWICH.		
3. GRESLEY.			Wall Tp.	21	100	Pelsall Tp.	455	2,389
Church Gresley (<i>Derby</i>) . Tp.	651	3,297	Burntwood Tp.	776	4,525	Walsall Foreign, <i>pt. of</i>	1,720	8,717
Swadlincote (<i>Derby</i>) . . . Tp.	256	1,343	Hammerwich Chap.	255	1,325	3. WALSALL.		
Drakelow (<i>Derby</i>) Tp.	17	88	Fisherwick Tp.	17	93	Walsall Foreign, <i>pt. of</i>	5,743	29,451
Linton (<i>Derby</i>) Tp.	87	480	Streethay Tp.	27	135	Walsall Borough Tp.	1,581	8,279
Castle Gresley (<i>Derby</i>) . Tp.	94	486	2. YOXALL.			4. ALDRIDGE.		
Lullington (<i>Derby</i>) Tp.	53	236	Alrewas Civ. Par.	221	926	Walsall Foreign, <i>pt. of</i>	421	2,077
Coton in the Elms (<i>Db.</i>) . Tp.	86	384	Orgreave Tp.	42	206	Rushall Par.	748	3,702
Catton (<i>Derby</i>) Tp.	18	97	Fradley Tp.	101	409	Alldridge Tp.	268	1,418
Rosliston (<i>Derby</i>) Par.	91	447	Alrewas Hays Par.	13	72	Great Barr Tp.	221	1,062
Walton u. Trent (<i>Derby</i>) . Par.	97	427	Bromley Regis Par.	138	570	374. WEST BROMWICH.		
Cauldwell (<i>Derby</i>) Tp.	29	143	King's Bromley Hays Par.	2	12	1. HANDSWORTH.		
Stanton (<i>Derby</i>) Tp.	667	3,204	Yoxall Par.	298	1,419	Handsworth w. Soho	2,679	14,359
Stapenhill (<i>Derby</i>) Tp.	422	1,967	Hamstall Ridware Par.	87	382	Perry Barr Ham.	304	1,683
4. BURTON UPON TRENT.			Pipe Ridware Par.	17	90	2. OLDEBURY.		
Winhill (<i>Derby</i>) Tp.	312	1,478	Mavesyn Ridware Par.	116	467	Warley-Wigorn } Ham.	251	1,196
Burton upon Trent Tp.	1,885	9,450	3. RUGELEY.			(<i>Worc.</i>) }		
Stretton Tp.	101	484	Colton Par.	145	657	Warley-Salop (<i>Worc.</i>) Tp.	78	391
Horningslow Tp.	955	4,750	Armitage Par.	220	992	Oldbury (<i>Worc.</i>) Tp.	3,110	16,049
Burton Extra Tp.	1,377	7,025	Longdon Par.	294	1,359	3. WEST BROMWICH SOUTH-WEST.		
Branstone Tp.	121	577	Rugeley Par.	939	4,630	West Bromwich, <i>pt. of</i>	4,859	24,788
Tatenhill Tp.	98	517	371. PENKRIDGE.			4. WEST BROMWICH NORTH-EAST.		
Dunstall Tp.	53	249	1. PENKRIDGE.			West Bromwich, <i>pt. of</i>	4,374	23,130
Barton under Needwood . Tp.	372	1,677	Acton-Trussell Tp.	116	569	5. WEDNESBURY.		
Wichnor Tp.	32	150	Feddesley Hay Par.	22	128	Wednesbury Par.	4,663	25,030
369. TAMWORTH.			Penkridge Tp.	536	2,435	375. DUDLEY.		
1. TAMWORTH.			Coppenhall Tp.	20	95	1. ROWLEY REGIS.		
Croxall (<i>Derby</i>) Tp.	34	165	Dunston Tp.	56	268	Rowley Regis Par.	4,418	23,534
Oakley Tp.	6	37	Kinvaston Tp.	2	7	2. TIPTON.		
Edingale Par.	50	217	Church Eaton Par.	145	638	Tipton Par.	5,858	29,445
Clifton Campville Tp.	74	329	2. BREWOOD.			3. SEDGLEY.		
Harlaston Tp.	59	265	Lapley Par.	176	779	Sedgley Par.	7,194	37,355
Haunton Ham.	38	162	Stretton Chap.	51	260	1. ROWLEY REGIS.		
Chicote (<i>Derby</i>) Tp.	29	129	Brewood Par.	688	3,237	Rowley Regis Par.	4,418	23,534
Thorpe Constantine Par.	5	49	Featherstone Tp.	14	61	2. TIPTON.		
Stafford Par.	8	55	Bushbury, <i>pt. of</i> Par.	235	1,218	Tipton Par.	5,858	29,445
Hopwas Hays Par.	1	6	3. CANNOCK.			3. SEDGLEY.		
Hopwas Ham.	68	300	Hilton Tp.	11	58	Sedgley Par.	7,194	37,355
Wigginton Tp.	122	656	Hatherton Tp.	90	420	1. ROWLEY REGIS.		
Syerscote Tp.	8	42	Shareshill Tp.	70	297	Rowley Regis Par.	4,418	23,534
Tamworth Tp. } <i>pt. in Staff.</i> . .	484	2,351	Saredon Tp.	47	214	2. TIPTON.		
} <i>pt. in Warw.</i>	474	2,238	Cannock Tp.	1,184	6,650	Tipton Par.	5,858	29,445
Tamwth. Castle (<i>War.</i>) . Lib.	44	224	Huntington Tp.	28	142	3. SEDGLEY.		
Amington (<i>Warwick</i>) Tp.	104	551	Great Wyrley Par.	187	957	Sedgley Par.	7,194	37,355
Austrey (<i>Warwick</i>) Par.	114	487	Norton Canes Par.	491	2,776	1. ROWLEY REGIS.		
Newton Regis (<i>Warw.</i>) . Par.	104	422				Rowley Regis Par.	4,418	23,534
No Man's Heath (<i>War.</i>) . Par.	26	122				2. TIPTON.		

* The Wolverhampton District consists of two Poor Law Unions, viz., the Seisdon Union, comprising Sub-districts 1-3, and the Wolverhampton Union, comprising Sub-districts 4-7.

Parishes, Townships, &c., in Worcestershire.

Parish or Place.	Inhab. Houses.	Population.	Parish or Place.	Inhab. Houses.	Population.	Parish or Place.	Inhab. Houses.	Population.
DUDLEY—cont.			MARTLEY—cont.			EVESHAM—cont.		
4. DUDLEY.			Stanford on Teme . . . Par.	34	164	Aston Somerville } Par.	27	151
Dudley (Worc.) . . . Par.	8,556	43,782	Shelsley Walsh . . . Par.	11	59	(Gloucester) . . . }		
Dudley Castle Hill } Par.			Shelsley Beau- } Civ. Par.	55	298	Sedgeberrow . . . Par.	69	362
(Worc.) }	2	9	champ }			Hampton Par.	103	561
26. Worcestershire.			Shelsley Kings . . . Ham.	58	275	St. Peter's Bengeworth Par.	261	1,283
376. STOURBRIDGE.			Clifton upon Teme . . Par.	105	525	All Saints Par.	351	1,831
1. HALESOWEN.			Martley Civ. Par.	221	1,113	St. Lawrence . . . Par.	389	1,774
Cradley Tp.	887	4,700	2. GREAT WITLEY.			Norton Par.	98	461
Lutley Tp.	28	141	Hillhampton Ham.	30	145	Harvington Par.	98	435
Hasbury Tp.	388	1,966	Great Witley Par.	80	408	Church Lench . . . Par.	99	439
Hawn Tp.	100	496	Abberley Par.	133	607	Rouse Lench Par.	70	307
Cakemore Tp.	93	464	Areley Kings Par.	148	625	Abbots Lench . . . Ham.	15	80
Ridgacre Tp.	103	563	Astley Par.	198	838	2. BROADWAY.		
Hill Tp.	327	1,644	Shrawley Par.	119	519	Cleeve Prior Par.	69	294
Halesowen Tp.	617	2,984	Little Witley Chap.	42	202	North Littleton . . Par.	70	304
Lapal Tp.	69	321	3. HOLT.			South Littleton . . Par.	66	354
Illey Tp.	19	97	Holt Civ. Par.	59	284	Offenhaim Par.	105	500
2. STOURBRIDGE.			Grimley Par.	177	746	Badsey Civ. Par.	101	487
Stourbridge Tp.	1,932	9,376	Hallow Par.	410	1,788	Aldington Ham.	30	147
The Lye Tp.	1,147	5,786	Cotherridge Par.	49	240	Bretforton Par.	132	611
Wollaston Tp.	465	2,166	Broadwas Par.	69	337	Church Honeybourne Par.	28	120
Wollscote Tp.	381	1,972	Kenswick Par.	4	16	Broadway Par.	384	1,627
Upper Swinford . . . Tp.	584	2,898	Wichenford Par.	83	391	Wickhamford . . . Par.	28	135
Amblecote (Staff.) . Ham.	568	2,771	4. LEIGH.			Cow Honeybourne } Par.	87	379
3. KINGSWINFORD.			Doddenham Par.	68	279	(Gloucester) . . . }		
Kingswinford (Staff.) Par.	6,838	35,041	Suckley Civ. Par.	142	620	Aston - sub - Edge } Par.	34	136
377. KIDDERMINSTER.			Alfrick Tp.	100	434	(Gloucester) . . . }		
1. CHADDESLEY-CORBETT.			Lulsey Tp.	37	159	Weston - sub - Edge } Par.	83	399
Chaddesley-Corbett . Par.	332	1,477	Knightswick Par.	32	151	(Gloucester) . . . }		
Rushock Par.	34	161	Leigh Civ. Par.	860	4,174	Saintbury (Gloucester) Par.	32	135
Stone Par.	122	553	Bransford Chap.	60	299	Willesey (Gloucester) Par.	91	405
2. WOLVERLEY.			380. WORCESTER.			Childs Wickham } Par.	101	463
Broom Par.	27	136	1. WEST WORCESTER.			(Gloucester) . . . }		
Churchill Par.	35	158	St. John Bedwardine . Par.	865	3,952	Pebworth (Gloucester) Par.	166	803
Wolverley Par.	629	3,041	St. Clement Par.	519	2,372	383. PERSHORE.		
3. KIDDERMINSTER.			All Saints Par.	419	2,284	1. ECKINGTON.		
Kidderminster . Old Bor.	3,740	17,791	St. Swithin Par.	154	767	Cropton Civ. Par.	84	355
Kidderminster . Foreign	918	4,540	2. NORTH WORCESTER.			Charlton Ham.	80	386
4. LOWER MITTON.			Whistones Tg.	610	3,065	Netherton Ham.	16	105
Lower Mitton Ham.	664	3,081	St. Nicholas Par.	404	1,964	Elmley Castle . . . Par.	82	486
5. BEWDLEY.			St. Martin In Par.	1,019	4,935	Eckington Par.	167	709
Upper Arley (Staff.) . Par.	167	793	St. Martin Out . . . Par.	89	424	Strensam Par.	57	280
Dowles (Salop) Par.	18	98	3. SOUTH WORCESTER.			Defford Chap.	103	464
Ribbesford Civ. Par.	37	172	Blockhouse Par.	415	2,028	Besford Chap.	34	176
Bewdley M. Bor.	688	2,947	St. Andrew Par.	377	1,695	Bricklehampton . . Chap.	41	181
378. TENBURY.			College Precincts . . Par.	10	89	Wick near Pershore . Chap.	66	299
1. TENBURY.			St. Alban Par.	58	232	Birlingham Par.	75	339
Greot (Salop) Par.	20	116	St. Michael Bedwardine Par.	88	452	Great Comberton . . Par.	51	207
Burford (Salop) . . . Tp.	73	315	St. Helen Par.	311	1,436	Little Comberton . . Par.	64	278
Boraston (Salop) . . Tp.	44	203	St. Peter, part of . . Par.	1,458	6,721	2. PERSHORE.		
Greot (Salop) Tp.	6	34	381. UPTON ON SEVERN.			Fladbury Civ. Par.	96	425
Nash (Salop) Tp.	68	312	1. HANLEY.			Hill and Moor Ham.	79	325
Stoke (Salop) Tp.	7	38	Powick Par.	403	2,583	Wyre Piddle Chap.	56	252
Til-op (Salop) Tp.	22	95	Madresfield Par.	50	252	St. Andrew Pershore	210	956
Weston (Salop) . . . Tp.	8	55	Great Malvern . Civ. Par.	1,249	7,605	Pinvin Chap.	66	306
Whatmore (Salop) . . Tp.	13	79	Newland Chap.	57	220	Pensham Ham.	22	114
Whitton (Salop) . . . Tp.	20	82	Hanley Castle . . . Par.	417	2,167	Holy Cross Pershore	402	1,880
Brimfield (Heref.) . . Par.	143	673	Little Malvern . . Par.	20	113	Walcot cum Membris Ham.	99	464
Little Hereford (Heref.) .	81	400	Welland Par.	197	866	Wadborough Ham.	49	222
Upton (Heref.) Tp.	19	109	2. UPTON ON SEVERN.			Pirton Par.	47	201
Tenbury Town	284	1,351	Castle Morton Par.	181	851	Stouilton Par.	80	430
Tenbury Foreign . . . Ham.	77	327	Birts Morton Par.	54	292	Norton by Kempsey . . Par.	135	606
Sutton Ham.	33	181	Berrow Par.	92	426	Whittington Chap.	85	373
Berrington Ham.	47	224	Eldersfield Par.	170	747	3. UPTON SNODSBURY.		
2. BOCKLETON.			Longdon Par.	123	545	Spetchley Par.	26	133
Stoke Bliss (Heref.) Civ. Par.	45	197	Bushley Par.	66	275	Bredicot Par.	12	68
Little Kyre Ham.	30	137	Holdfast Ham.	20	77	Broughton Hackett . . Par.	41	170
Bockleton Civ. Par.	56	304	Queenhill Ham.	21	110	Churchill Par.	16	81
Great Kyre Par.	31	130	Upton on Severn . . Par.	572	2,664	White Ladies Aston . Par.	81	319
Eastham Civ. Par.	68	346	3. KEMPSEY.			Peopleton Par.	66	348
Orleton Chap.	21	110	Kempsey Par.	339	1,478	Throckmorton Chap.	38	170
Hanley Child Chap.	47	202	Severn Stoke Par.	162	737	Bishampton Par.	102	492
Upper Hanley Par.	30	170	Croome D'Abitot . . Par.	25	144	Abberton Par.	21	99
Rochford Par.	67	338	Earls Croome Par.	47	194	Kington Par.	39	181
Lindridge Civ. Par.	149	722	Hill Croome Par.	45	192	Dormston Par.	23	124
Knighton upon Teme Chap.	122	578	Ripple, part of . . . Par.	204	838	Flyford Flavel Par.	37	165
379. MARTLEY.			382. EVESHAM.			North Piddle Par.	35	160
1. MARTLEY.			1. EVESHAM.			Naunton Beauchamp Par.	31	156
Pensax Chap.	109	466	Ashton Underhill } Par.	90	457	Upton Snodsbury . . Par.	81	393
Stockton Par.	33	146	(Gloucester) . . . }			Grafton Flyford . . . Par.	51	234
			Hinton on the Green } Par.	39	183	384. DROITWICH.		
			(Gloucester) . . . }			1. CLAINES.		
						Himbleton Par.	94	447
						Shell Par.	11	52
						Huddington Par.	21	81

Parishes, &c., in Worcestershire and Warwickshire.

Parish or Place.	Inhab. Houses.	Population.	Parish or Place.	Inhab. Houses.	Population.	Parish or Place.	Inhab. Houses.	Population.
DROITWICH—cont.			BIRMINGHAM—cont.			FOLESHILL—cont.		
Crowle Par.	113	532	9. ALL SAINTS.			Keresley Ham.	108	479
Oddingley Par.	39	195	Birmingham, <i>pt. of</i> . Par.	5,485	29,689	Folehill Par.	1,622	6,639
Tibberton Par.	73	332	388. ASTON.			2. SOWE.		
Warndon Par.	40	178	1. DERITEND.			Anstey Par.	42	148
Hindlip Par.	30	149	Deritend Ham.	2,203	10,792	Shilton Par.	116	472
Martin Hussingtree . Par.	41	150	Bordesley Ham.	7,790	38,552	Withybrook Par.	79	308
Claines Civ. Par.	1,636	7,485	2. DUDDESTON.			Sowe Par.	345	1,420
Salwarpe Par.	91	429	Duddeston cum Ne- } chells } Ham.	9,391	45,956	Wyken Par.	26	129
2. OMBERSLEY.			3. ERDINGTON.			Stoke Par.	279	1,241
Ombersley Par.	524	2,256	Aston Mnr.	6,928	33,948	Binley Par.	48	196
Hartlebury Civ. Par.	405	1,877	Witton Ham.	41	217	Willenhall Ham.	21	103
Upper Mitton Ham.	61	299	Erdington Ham.	831	4,883	393. COVENTRY.		
Elmley Lovett Par.	82	384	Little Bromwich Ham.	108	550	1. ST. JOHN.		
Doverdale Par.	9	51	Saltley & Washwood . Ham.	765	4,120	St. Michael w. St. } John, <i>part of</i> . } Par.	4,596	20,793
Westwood Park Par.	4	21	Castle Bromwich Ham.	142	687	2. HOLY TRINITY.		
Hampton Lovett Par.	34	176	Water Orton Ham.	58	263	Holy Trinity w. St. } Peter's }	4,302	18,681
3. DROITWICH.			4. SUTTON COLDFIELD.			Radford Ham.	158	639
Dodderhill Civ. Par.	296	1,410	Curdworth Civ. Par.	66	328	394. RUGBY.		
Elmbridge Chap.	95	477	Minworth Ham.	81	367	1. RUGBY.		
In Liberties Civ. Par.	112	582	Wishaw Par.	43	189	Combe Fields Par.	35	168
St. Andrew Par.	207	987	Sutton Coldfield Par.	1,217	5,936	Brinklow Par.	194	810
St. Nicholas Par.	215	1,044	389. MERIDEN.			Wolston Civ. Par.	193	810
Marlborough Par.	7	34	1. COLESHILL.			Brandon and Bretford Tp.	97	413
St. Peter Par.	185	891	Lea Marston Par.	63	286	Newnham Regis Par.	31	121
Hadsor Par.	27	135	Netter Whitacre Par.	111	477	Church Lawford Par.	67	293
Hanbury Par.	218	1,094	Over Whitacre Par.	66	250	Newbold upon } Avon } Civ. Par.	121	592
Stock and Bradley Chap.	67	316	Shustoke Civ. Par.	77	349	Cosford Tp.	9	41
Upton-Warren Par.	74	369	Coleshill Par.	467	1,969	Little Lawford Tp.	6	52
Crutch Par.	1	10	Sheldon Par.	94	460	Long Lawford Tp.	163	633
385. BROMSGROVE.			Bickenhill Par.	197	918	Easenhall Tp.	40	186
1. BROMSGROVE.			Maxstoke Par.	62	285	Harborough Magna Par.	81	334
Stoke Prior Par.	370	1,893	2. MERIDEN.			Churchover Par.	76	316
Bromsgrove Par.	2,494	11,795	Great Packington Par.	55	240	Brownsover Tp.	15	87
Grafton Manor Par.	9	51	Little Packington Par.	24	114	Rugby Par.	1,527	8,385
2. BELBROUGHTON.			Hampton in Arden	146	648	Bilton Par.	296	1,308
Belbroughton Par.	424	1,930	Kinwalsey Ham.	5	21	2. CRICK.		
Clent Par.	209	921	Berkeswell Par.	366	1,550	Clifton on Duns- } more } Civ. Par.	106	467
Hagley Par.	274	1,194	Meriden Par.	196	905	Newton and Biggin Tp.	66	271
Pedmore Par.	76	421	Allesley Par.	209	920	Hillmorton Par.	246	1,094
Hunnington Tp.	25	149	Counton Ham.	46	201	Lilbourne (<i>Nthpton.</i>) Par.	70	281
Romsley Tp.	95	385	Corley Par.	67	310	Stanford (<i>Nthpton.</i>) Par.	8	28
Frankley Par.	25	146	Fillongley Par.	246	1,091	Clay-Coton (<i>Nthpton.</i>) Par.	26	120
3. TARDENIGG.			390. ATHERSTONE.			Elkington (<i>Nthpton.</i>) Par.	11	57
Tutnall and Cobby Ham.	100	447	1. ATHERSTONE.			Yelfvertoft (<i>Nthpton.</i>) Par.	156	581
Bentley Pauncefoot Tp.	48	223	Anstey Par.	148	603	Crick (<i>Nthpton.</i>) Par.	206	897
Webbheath Tp.	192	900	Bentley Ham.	51	239	Kilsby (<i>Nthpton.</i>) Par.	126	501
Redditch Tp.	1,415	6,737	Merevale } <i>pt. in Warwick</i> Parish } <i>pt. in Leicester</i>	29	133	Barby (<i>Nthpton.</i>) Par.	139	589
Alvechurch Par.	358	1,640	Baxterley Par.	11	52	Westrill and Starmore } (<i>Leicester</i>) } Par.	1	11
Coston Hackett Par.	36	171	Baddesley-Ensor Par.	65	331	3. DUNCHURCH.		
386. KINGS NORTON.			Polesworth Par.	163	763	Dunchurch Tp.	240	980
1. KINGS NORTON.			Grendon Par.	559	2,679	Thurlaston Tp.	82	346
Beoley Par.	146	644	Sheepy Magna } (<i>Leic.</i>) } Civ. Par.	104	446	Willoughby Par.	82	317
Kings Norton Par.	4,424	21,845	Ratcliffe Culey } (<i>Leic.</i>) } Chap.	49	210	Wolfhampcote Par.	92	399
2. EDGBASTON.			Sheepy Parva (<i>Leic.</i>) Par.	23	110	Grandborough Par.	109	479
Northfield Par.	916	4,609	Witherley (<i>Leic.</i>) Civ. Par.	106	407	Leamington Hastings Par.	107	451
Edgbaston (<i>Warwick</i>) Par.	3,126	17,442	Atterton (<i>Leic.</i>) Ham.	12	46	Birdingbury Par.	45	196
3. HARBORNE.			Fenny Drayton (<i>Leic.</i>) Par.	27	134	Bourton on Dunsmore Par.	81	327
Harborne (<i>Stafford</i>)	970	5,105	Mancetter Tp.	92	346	Frankton Par.	54	210
Smethwick (<i>Stafford</i>) Ham.	3,304	17,158	Atherstone Tp.	826	3,667	Marton Par.	80	356
27. Warwickshire.			Oldbury Ham.	15	56	Stretton on Dun-more Tp.	179	687
387. BIRMINGHAM.			Hartshill Ham.	254	1,057	Princethorpe Tp.	49	344
1. LADY WOOD.			391. NUNEATON.			Ryton on Dunsmore Par.	128	510
Birmingham, <i>pt. of</i> . Par.	8,680	42,774	1. NUNEATON.			395. SOLIHULL.		
2. ST. THOMAS.			Caldecote Par.	25	124	1. SOLIHULL.		
Birmingham, <i>pt. of</i> . Par.	6,932	33,818	Weddington Par.	15	84	Yardley (<i>Worcester</i>) Par.	1,061	5,360
3. ST. MARTIN.			Nun-aton Par.	1,753	7,399	Elndon Par.	36	188
Birmingham, <i>pt. of</i> . Par.	6,318	30,850	Arley Par.	48	206	Solihull Par.	791	3,741
4. ST. PETER.			Astley Par.	61	308	2. KNOWLE.		
Birmingham, <i>pt. of</i> . Par.	2,581	13,250	Chilvers Coton Par.	620	2,658	Knowle Ham.	285	1,372
5. ST. PHILIP.			Bulkington Par.	414	1,653	Balsall Ham.	299	1,113
Birmingham, <i>pt. of</i> . Par.	1,437	7,779	392. FOLESHILL.			Barston Par.	78	340
6. ST. PAUL.			1. FOLESHILL.			Baddesley Clinton Par.	30	158
Birmingham, <i>pt. of</i> . Par.	1,486	7,394	Bedworth Par.	1,163	5,183	3. TANWORTH.		
7. ST. MARY.			Exhall Par.	222	932	Packwood Par.	61	286
Birmingham, <i>pt. of</i> . Par.	3,087	15,926	393. COVENTRY.			Tanworth Par.	447	2,059
8. ST. GEORGE.			1. ST. JOHN.			Nuthurst Ham.	20	84
Birmingham, <i>pt. of</i> . Par.	10,016	49,535	St. Michael w. St. } John, <i>part of</i> . } Par.	4,596	20,793	Lapworth Par.	150	598
393. COVENTRY.			2. HOLY TRINITY.			Bushwood Ham.	7	42
1. ST. JOHN.			Holy Trinity w. St. } Peter's }			4,302	18,681	
2. HOLY TRINITY.			Radford Ham.			158	639	
394. RUGBY.			1. RUGBY.					
1. RUGBY.			Combe Fields Par.			35	168	
2. CRICK.			Clifton on Duns- } more }			106	467	
3. DUNCHURCH.			Dunchurch Tp.			240	980	
4. EDGBASTON.			Northfield Par.			916	4,609	
5. HARBORNE.			Harborne (<i>Stafford</i>)			970	5,105	
6. ST. PAUL.			Birmingham, <i>pt. of</i> . Par.			1,486	7,394	
7. ST. MARY.			Birmingham, <i>pt. of</i> . Par.			3,087	15,926	
8. ST. GEORGE.			Birmingham, <i>pt. of</i> . Par.			10,016	49,535	

Parishes, &c., in Warwickshire.

Parish or Place.	Inhab. Houses.	Population.	Parish or Place.	Inhab. Houses.	Population.	Parish or Place.	Inhab. Houses.	Population.
396. WARWICK.			STRATFORD ON AVON— cont.			SHIPSTON ON STOUR— cont.		
1. BUDBROOKE.			4. OLD STRATFORD.			2. MORETON.		
Wroxhall Par.	41	212	Preston on Stour } Par.	82	369	Blockley (Worc.) . . . Par.	575	2,450
Rowington Civ. Par.	236	902	(Glouc.) }			Bourton on the Hill } Par.	119	526
Pinley Tp.	5	29				(Glouc.) }		
Haseley Par.	48	224	4. OLD STRATFORD.			Batsford (Glouc.) . . . Par.	23	97
Hatton Civ. Par.	65	784	Marston Sicca (Glouc.) Par.	79	388	Moreton in the Marsh } Par.	324	1,468
Beausall Ham.	56	223	Dorsington (Glouc.) . Par.	24	94	(Glouc.) }		
Shrewley Ham.	84	321	Weston on Avon (Glouc.) .	20	82	Lr. Lemington (Glouc.) Par.	15	63
Budbrooke Par.	116	529	Milcote Ldp.	10	62	Todenham (Glouc.) . Par.	87	396
Norton Lindsey . . . Par.	40	144	Welford (Glouc.)	154	634	Great Wolford . Civ. Par.	49	241
Sherbourne Par.	43	186	Bickmarsh Ham.	15	93	Little Wolford . . . Ham.	43	229
Barford Par.	190	731	Binton Par.	57	251	Stretton on the Foss . Par.	103	474
Wasperton Par.	64	260	Temple Grafton . . . Par.	100	427			
2. LEAMINGTON.			Billesley Par.	6	38			
Leamington Priors . . Par.	3,963	20,910	Old Stratford	703	3,358	3. SHIPSTON ON STOUR.		
Milverton Par.	362	1,813	Luddington Ham.	24	121	Tilmington (Worc.) . . Par.	11	78
3. KENILWORTH.			Alveston Par.	203	958	Shipston on Stour (Worc.) Par.	378	1,800
Ashow Par.	37	139	5. WOOTTON WAWEN.			Burmington Par.	44	199
Stoneleigh Par.	281	1,201	Bearley Par.	57	229	Cherington Par.	70	277
Bubbenhall Par.	64	301	Wolverton Par.	37	159	Whichford Civ. Par.	99	427
Baginton Par.	52	225	Claverdon Civ. Par.	134	580	Stourton Ham.	44	176
Stivichall Par.	17	66	Langley Ham.	42	171	Sutton under Brailes . Par.	49	217
Kenilworth Par.	887	3,880	Preston Bagot Par.	47	220	Brailes Par.	303	1,285
Honily Par.	10	54	Beaudesert Par.	38	178	Barcheston Par.	40	183
Leek Wootton Par.	96	414	Wootton Wawen	157	680	Honington Par.	59	254
4. WARWICK.			Henley in Arden . . . Tp.	253	1,101	4. HALFORD.		
St. Mary Par.	1,385	6,263	Ullenhall Chap.	116	510	Tredington (Worc.) . . .	61	257
St. Nicholas Par.	1,033	4,721	398. ALCESTER.			Blackwell (Worc.) . . . Ham.	49	178
Juy's Cliffe Par.	1	16	1. STUDLEY.			Darlingscott (Worc.) . Ham.	44	165
5. RADFORD.			Oldberrow (Worc.) . . Par.	11	71	Newbold, Arncliffe, & } Hams.	111	491
Wappenbury Civ. Par.	20	76	Morton Baggott . . . Par.	24	121	Talton (Worc.) . . . }		
Eathorpe Tp.	40	155	Spernall Par.	18	75	Halford Par.	71	273
Hunningham Par.	64	268	Studley Par.	516	2,410	Idlicote Par.	26	125
Weston under } Par.	45	253	Ipsley Par.	279	1,335	Whatcote Par.	39	203
Weatherley }			Sambourn Ham.	127	583	Compton Wyniates . Par.	7	37
Jubbington Par.	232	995	2. ALCESTER.			Tysoe Par.	234	1,112
Jillington Par.	126	699	Coughton Tp.	48	204	Oxhill Par.	89	376
Offchurch Par.	62	297	Great Alne Par.	93	358	Pillerton Priors . . . Par.	42	224
Radford Semele . . . Par.	139	541	Aston Cantlow . . . Par.	228	1,050	Pillerton Hersey . . Par.	52	238
Whitnash Par.	95	429	Haseloe Par.	79	360	Butlers Marston . . . Par.	71	282
Bishops Tachbrook . .	127	516	Kinwarton Par.	12	52	400. SOUTHAM.		
Tachbrook Mallory . Ham.	11	61	Alcester Par.	519	2,363	1. SOUTHAM.		
67. STRATFORD ON AVON.			Arrow Civ. Par.	71	306	Chadshunt Par.	6	38
1. KINETON.			Oversley Ham.	43	302	Gaydon Par.	62	261
Moreton Morrell . . . Par.	65	300	3. FECKENHAM.			Lighthorne Par.	86	381
Compton Verney . . . Par.	13	86	Feckenham (Worc.) . . Par.	818	3,850	Chesterton Par.	41	207
Kineton Civ. Par.	266	1,276	Inkberrow (Worc.) . . Par.	397	1,651	Bishops Itchington . Par.	146	655
Combrook Tp.	54	238	Abbotts Morton (Worc.) Par.	49	213	Chapel Ascote . . . Par.	1	7
Eatington Par.	153	746	Weethley Par.	8	38	Upper Hodnel . . . Par.	4	24
2. WELLESBOURNE.			4. BIDFORD.			Lower Hodnel . . . Par.	2	14
Loxley Par.	92	396	Salford Par.	201	808	Ladbroke Par.	58	277
Wellesbourne } Civ. Par.	182	774	Bidford Par.	385	1,634	Harbury Par.	271	1,121
Hastings }			Wixford Par.	30	143	Ufton Par.	40	187
Wellesbourne } Civ. Par.	177	732	Exhall Par.	52	215	Southam Par.	362	1,785
Mountford }			399. SHIPSTON ON STOUR.			Long Itchington . . Par.	281	1,189
Newbold Pacey . . . Par.	79	363	1. CAMPDEN.			Stockton Par.	120	538
Charlcote Par.	59	254	Ilmington	205	915	Napton on the Hill . Par.	220	941
Hampton Lucy . . . Par.	106	465	Lark Stoke (Glouc.) . Ham.	3	13	Lower Shuckburgh . Par.	31	139
Fullbrook Par.	20	89	Quinton (Glouc.) Civ. Par.	103	482	Upper Shuckburgh . Par.	10	48
3. STRATFORD ON AVON.			Admington (Glouc.) Ham.	34	145	Priors Marston . . . Par.	167	718
Snitterfield Par.	199	865	Mickleton (Glouc.) Civ. Par.	146	623	Priors Hardwick . . . Par.	72	335
Stratford on Avon . Bor.	817	3,863	Clopton (Glouc.) . . . Ham.	3	29	Upper Radbourn . . Par.	2	20
Atherstone on Stour . Par.	17	86	Hidcote Bartrim } Ham.	18	108	Lower Radbourn . . Par.	3	16
Whitchurch Par.	48	224	(Glouc.) }			Watergall Par.	3	26
Aldminster (Worc.) Par.	103	538	Ebrington (Glouc.) . Par.	121	548	Wormleighton . . . Par.	43	202
Bifford Chambers } Par.	78	375	Chipping Campden } Par.	460	2,013	Fenny Compton . . . Par.	155	657
(Glouc.) }			(Glouc.) }			Burton Dassett . . . Par.	159	721
						Stoneton (Northampt.) Par.	3	17

VII. NORTH MIDLAND DIVISION.

THIS REGISTRATION DIVISION comprises the Registration Counties of *Leicester, Rutland, Lincoln, Nottingham, and Derby*. It extends over an area of 3,545,413 statute acres of land and water, there being 3,425,425 acres of land and 110,020 acres of water included in the areas of parishes, and 9,968 acres of tidal water. Its population in 1871 was 1,406,935, as compared with 1,289,419 in 1861; the actual increase was therefore 117,516, while the natural increase resulting from excess of registered births over deaths in the 10 years 1861-70 was 183,068. All the Counties show an increase except Rutland. Included with the general population of parishes, &c., in this Division, are 11,631 persons enumerated in 89 workhouses, prisons, hospitals, and other public institutions; 695 persons in boats and barges; and 1,956 persons on board 390 sea-going vessels.

Registration or Union Counties.	Inhabited Houses, 1871.	Population, 1871.		
		Persons.	Males.	Females.
VII.—NORTH MIDLAND DIVISION	300,198	1,406,935	693,627	713,308
28. Leicestershire	59,978	275,171	134,134	141,037
29. Rutlandshire	5,103	23,385	11,667	11,718
30. Lincolnshire	92,162	428,075	212,500	215,575
31. Nottinghamshire	75,397	355,404	173,286	182,118
32. Derbyshire	67,558	324,900	162,040	162,860

The SUPERINTENDENT REGISTRARS' DISTRICTS of this Division are co-extensive with Poor Law Unions except in the case of the Hayfield District, which comprises the two Unions of Glossop (population 20,673) and Hayfield (population 11,752). The Districts of Lutterworth, Hinckley, Melton Mowbray, Uppingham, Stamford, Bourn, Horncastle, Southwell, Newark, Bingham, Ashborne, and Bakewell, exhibit a decrease of population. The population of the District of Leicester in 1861 was 68,056, and 95,220 in 1871, showing an increase of 27,164—more than double the excess of births in the ten years.

Superintendent Registrar's District.	Inhabited Houses, 1871.	Population, 1871.			Superintendent Registrar's District.	Inhabited Houses, 1871.	Population, 1871.		
		Persons.	Males.	Females.			Persons.	Males.	Females.
28. LEICESTERSHIRE.					LINCOLNSHIRE—cont.				
401. LUTTERWORTH	3,433	14,257	7,069	7,188	423. SPILSBY	6,385	29,246	14,478	14,768
402. MARKET HARBOUROUGH	3,663	16,081	7,845	8,236	424. LOUTH	7,667	34,808	17,187	17,621
403. BILLESDON	1,625	7,569	3,756	3,813	425. CAISTOR	10,144	48,885	24,949	23,936
404. BLABY	3,322	14,814	7,237	7,577	426. GLANFORD BRIGG	8,053	36,239	17,886	18,353
405. HINCKLEY	3,692	16,148	7,931	8,217	427. GAINSBOROUGH	6,170	27,230	13,539	13,691
406. MARKET BOSWORTH	3,070	13,746	6,940	6,806					
407. ASHBY-DE-LA-ZOUCH	6,544	31,532	16,088	15,444	31. NOTTINGHAMSHIRE.				
408. LOUGHBOROUGH	5,657	24,316	11,787	12,529	428. EAST RETFORD	5,177	23,035	11,157	11,878
409. BARROW UPON SOAR	4,874	21,562	10,656	10,906	429. WORKSOP	5,037	25,347	13,234	12,113
410. LEICESTER	19,800	95,220	44,973	50,247	430. MANSFIELD	7,334	35,833	18,218	17,615
411. MELTON-MOWBRAY	4,298	19,926	9,852	10,074	431. BASFORD	17,542	84,561	42,847	41,714
					432. RADFORD	7,282	33,789	15,977	17,812
29. RUTLANDSHIRE.					433. NOTTINGHAM	17,911	86,621	39,542	47,079
412. OAKHAM	2,430	11,142	5,458	5,684	434. SOUTHWELL	5,114	21,937	10,751	11,186
413. UPPINGHAM	2,673	12,243	6,209	6,034	435. NEWARK	6,682	29,616	14,449	15,167
					436. BINGHAM	3,318	14,665	7,111	7,554
30. LINCOLNSHIRE.					32. DERBYSHIRE.				
414. STAMFORD	3,794	17,821	8,621	9,200	437. SHARDLOW	7,456	33,925	16,838	17,087
415. BOURN	4,326	19,981	9,940	10,041	438. DERBY	12,823	62,333	30,300	32,033
416. SPALDING	5,004	23,184	11,503	11,681	439. BELPER	11,162	52,864	26,815	26,049
417. HOLBEACH	4,141	19,351	9,742	9,609	440. ASHBORNE	4,454	20,556	10,108	10,448
418. BOSTON	8,595	38,836	18,965	19,871	441. CHESTERFIELD	15,323	77,406	40,458	36,948
419. SLEAFORD	5,381	25,834	12,806	13,028	442. BAKEWELL	6,430	29,612	14,261	15,351
420. GRANTHAM	6,374	30,606	15,097	15,509	443. CHAPEL-EN-LE-FRITH	3,115	15,779	7,903	7,876
421. LINCOLN	10,967	52,290	25,983	26,307	444. HAYFIELD	6,795	32,425	15,357	17,068
422. HORNCASTLE	5,161	23,764	11,804	11,960					

The following Table shows the number of INHABITED HOUSES and of POPULATION in 1871 in the several PARISHES, &c., constituting the various Registration Sub-districts and Districts, grouped topographically under the Registration Counties which form this Division. Parishes which for Registration

Parishes, Townships, &c., in Leicestershire.

purposes are returned under a County different from that in which they are actually situate, have the name of their County Proper given in *italic type*.

Parish or Place.	Inhab. Houses.	Population.	Parish or Place.	Inhab. Houses.	Population.	Parish or Place.	Inhab. Houses.	Population.	
28. Leicestershire.			MARKET HARBOROUGH			BLABY—cont.			
401. LUTTERWORTH.			<i>—cont.</i>			Thurlaston Par. 136 536			
1. LUTTERWORTH.			Lubenham Par. 146 663	Knoll & Bassett House Par. 3 11			Croft Par. 71 299		
Monks Kirby (Warwick) Tp. 133 618	Foxton Par. 92 336	Kibworth-Beauchamp Tp. 224 1,015			Potters Marston Tp. 4 21				
Pailton (Warwick) Ham. 155 628	Kibworth-Harcourt Tp. 101 474	Smecton-Westerby Tp. 115 486			405. HINCKLEY.				
Stretton under Foss (Warwick) Ham. 77 327	Tur-Langton Tp. 88 323	West Langton Tp. 12 62			1. BURRAGE.				
Copston Magna (Warwick) Ham. 21 92	East Langton Tp. 68 245	Thorp-Langton Tp. 36 127			Stoney Stanton Par. 171 681				
Willey (Warwick) Par. 25 133	Craneoe Par. 23 121	Sharnford Par. 131 472			Sapcote Par. 157 600				
Wbtoft (Warwick) Tp. 23 86	Glooston Par. 32 127	Aston-Flamville Tp. 29 108			Stony Stanton Par. 131 472				
Bittesby Lib. 4 18	Stonton-Wyville Par. 21 84	Burbage Tp. 393 1,725			Wolvey (Warwick) Par. 198 846				
Wigston Parva Tp. 18 80	Shangton Par. 17 101	Burton-Hastings } Par. 39 170			Stretton-Baskerville } (Warwick) Par. 11 64				
Great Claybrooke Tp. 97 404	403. BILLESDON.			2. HINCKLEY.					
Little Claybrooke Tp. 14 61	1. BILLESDON.			Hinckley (pt. in Warwick) 7 42					
Ulethorpe Ham. 131 490	Noseley Par. 11 61	Billesdon Tp. 189 802			Township (pt. in Leicester) 1,509 6,860				
Ashby Parva Par. 43 141	Billesdon Tp. 9 40	Rolleston Tp. 27 126			Stoke-Golding Tp. 147 648				
Leire Par. 91 354	Goadby Tp. 41 231	Skeffington Par. 95 438			Higham on the Hill Par. 119 532				
Frowlesworth Par. 80 258	Tugby Par. 26 125	East Norton Par. 15 69			3. EARL SHILTON.				
Broughton-Astley Par. 176 746	Alexton Par. 29 166	Loddington Par. 29 166			Barwell Tp. 307 1,303				
Dunton-Bassett Par. 124 496	Launde Par. 10 57	Launde Par. 10 57			Elmsthorpe Par. 6 44				
Ashby Magna Par. 61 275	Withcote Par. 10 62	Owston Par. 41 181			Earl Shilton Tp. 477 2,053				
Willoughby-Waterless Par. 73 377	Tilton Tp. 45 222	Whatborough Tp. 2 11			406. MARKET BOSWORTH.				
Peatling Parva Par. 41 161	Whatborough Tp. 2 11	Halstead Tp. 45 204			1. MARKET BOSWORTH.				
Gilmorton Par. 183 732	Marefield Tp. 5 23	Lewesby Tp. 21 109			Kirby Mallory Tp. 49 222				
Bitteswell Par. 93 400	Cold Newton Tp. 27 139	Hungerton Par. 61 238			Peckleton Par. 68 302				
Lutterworth Par. 446 2,080	Keyham Tp. 30 147	Scraptoft Par. 21 86			Desford Par. 217 911				
Cottesbach Par. 22 111	Humberstone Par. 118 852	Houghton on the Hill Par. 100 374			Newbold-Verdon Par. 177 716				
Shawell Par. 44 205	Evington Par. 71 310	Galby Tp. 16 90			Cadeby Tp. 40 170				
Catthorpe Par. 33 154	Thurnby Tp. 45 185	Frisby Tp. 5 27			Osbaston Tp. 47 221				
Swinford Par. 106 375	Stoughton Tp. 26 139	Little Stretton Tp. 21 75			Stapleton Tp. 51 199				
Misterton Par. 141 536	Bushby Tp. 15 51	King's Norton Tp. 13 60			Dadlington Tp. 48 230				
South Kilworth Par. 111 402	Houghton on the Hill Par. 100 374	Carlton-Curliew Tp. 11 59			Market Bosworth Tp. 180 949				
North Kilworth Par. 97 434	Galby Tp. 16 90	Ilston on the Hill Tp. 58 290			Sutton-Cheney Tp. 75 340				
Kimcote Par. 117 476	Frisby Tp. 5 27	Burton-Overy Par. 106 469			Shenton Tp. 54 273				
Bruntingthorpe Par. 85 368	Little Stretton Tp. 21 75	Glenn Magna Tp. 198 767			Carlton Tp. 66 252				
Arnesby Par. 115 478	King's Norton Tp. 13 60	Great Stretton Tp. 5 33			Sibson Tp. 68 301				
Peatling Magna Par. 64 228	Carlton-Curliew Tp. 11 59	Wistow Tp. 8 46			Upton Tp. 29 136				
Knaptoft Tp. 9 53	Ilston on the Hill Tp. 58 290	Newton-Harcourt Tp. 49 205			Twycross Par. 72 340				
Shearsby Ham. 70 299	Burton-Overy Par. 106 469	404. BLABY.			Orton on the Hill Par. 79 296				
Walton in Knaptoft Ham. 57 219	Glenn Magna Tp. 198 767	1. WIGSTON.			Norton juxta Twycross Tp. 67 299				
Welford (Northampton) Par. 253 962	Great Stretton Tp. 5 33	Kilby Par. 90 334			Bilstone Tp. 23 98				
402. MARKET HARBOROUGH.			2. ENDERBY.			Gopsall Par. 8 76			
1. MARKET HARBOROUGH.			Whetstone Par. 248 1,088			Shackerstone Tp. 63 315			
Fleckney Par. 145 658	Cosby Par. 233 944	Wigston Magna Par. 600 2,638			Congerston Par. 58 222				
Saddington Par. 63 268	Narborough Tp. 165 753	Oadby Par. 264 1,250			2. INSTOCK.				
Gumley Par. 58 265	Huncote Tp. 101 409	Knighton Tp. 167 928			Barlestone Tp. 141 602				
Laughton Par. 35 136	Enderby Par. 316 1,390	Aylestone Tp. 95 450			Nailstone Tp. 76 367				
Mowsley Tp. 60 239	Lubbesthorpe Tp. 12 73	Blaby Tp. 258 1,066			Barton in the Beans Tp. 38 168				
Husbands Bosworth Par. 214 934	Glenfield Tp. 123 553	Countesthorpe Tp. 236 1,026			Thornton Tp. 93 436				
Theddingworth (Leicester) 63 268	Braunstone Tp. 39 215	405. ASHBY-DE-LA-ZOUCH.			Bagworth Tp. 100 505				
Hothorpe (Northampton) 7 32	Kirby Muxloe Tp. 77 342	1. MEASHAM.			Stanton under Bardon Tp. 67 275				
Sibbertoft (Northampton) Par. 93 328	Braunstone Frith Par. 1 7	Heather Par. 92 429			Ratby Par. 305 1,289				
Sulby (Northampton) Par. 13 81	Freak's Ground Par. 3 15	Normanton-le-Heath Tp. 35 156			Markfield Par. 316 1,406				
Marston-Trussell (Northampton) } Par. 49 219	New Found Pool Par. 9 60	Swepestone Par. 141 556			Ibstock Tp. 355 1,656				
Thorpe-Lubenham (Northampton) } Par. 3 20	New Parks Par. 11 69	Snarestone Par. 78 353			Odstone Tp. 40 174				
Little Bowden (Northampton) } Par. 122 552	Kirby Frith Par. 2 13	Appleby (pt. in Leicester) Parish (pt. in Derby) 114 492			2. HARTSHORN.				
East Farndon (Northampton) } Par. 57 222	Glenfield Frith Par. 2 11	Measham (Derby) Tp. 362 1,718			Blackfordby Tp. 149 731				
Great Oxendon (Northampton) } Par. 52 220	Leicester Forest East Par. 19 89	2. HARTSHORN.			Nether and Over Seal Tp. 279 1,210				
Clipston (Northampton) Par. 190 882	Leicester Forest West Par. 8 34	Donisthorpe (pt. in Leic.) Hamlet (pt. in Derby) 50 269			Oakthorpe (Derby) Ham. 119 594				
Kelmarsh (Northampton) Par. 35 191	2. ENDERBY.			Stretton-en-le-Field } Tp. 14 100					
Arthingworth (Northampton) } Par. 52 213	Whetstone Par. 248 1,088			Willesley (Derby) Par. 9 63					
Braybrooke (Northampton) Par. 90 365	Cosby Par. 233 944			Smisby (Derby) Par. 77 315					
Dingley (Northampton) Par. 23 110	Narborough Tp. 165 753			Boundary (Derby) Par. 16 78					
Brampton Ash (Northampton) } Par. 27 153	Huncote Tp. 101 409								
Stoke Albany (Northampton) } Par. 81 347	Enderby Par. 316 1,390								
Wilbarston (Northampton) } Par. 136 581	Lubbesthorpe Tp. 12 73								
Ashley (Northampton) Par. 85 378	Glenfield Tp. 123 553								
Sutton-Bassett (Northampton) } Par. 40 161	Braunstone Tp. 39 215								
Weston by Welland (Northampton) } Par. 48 209	Kirby Muxloe Tp. 77 342								
Welham Par. 16 73	Braunstone Frith Par. 1 7								
Great Bowden Tp. 326 1,450	Freak's Ground Par. 3 15								
Market Harborough Tp. 505 2,362	New Found Pool Par. 9 60								

Parishes, Townships, &c., in Leicestershire and Rutlandshire.

Parish or Place.	Inhab. Houses.	Population.	Parish or Place.	Inhab. Houses.	Population.	Parish or Place.	Inhab. Houses.	Population.
ASHBY-DE-LA-ZOUCH—<i>cont.</i>			BARROW UPON SOAR—<i>cont.</i>			MELTON-MOWBRAY—<i>cont.</i>		
Hartshorn (<i>Derby</i>) . . . Par.	339	1,632	Leicester Abbey . . . Par.	6	35	Freeby Tp.	28	131
Ticknall (<i>Derby</i>) . . . Par.	2.2	886	Belgrave Tp.	451	2,049	Saxby Par.	27	126
3. ASHBY-DE-LA-ZOUCH.			Birstall Tp.	99	437	Edmondthorpe . . . Par.	51	238
Calke (<i>Derby</i>) Par.	10	63	4. SYSTON.			Wymondham Par.	179	776
Staunton-Harold . . . Tp.	55	288	Syston Par.	405	1,877	Stapleford Par.	28	114
Worthington and Newbold . . . } . Tp.	246	1,134	Rearsby Par.	114	458	29. Rutlandshire.		
Osgathorpe Par.	80	350	Queeniborough . . . Par.	122	489	412. OAKHAM.		
Ashby-de-la-Zouch . . Tp.	1,429	7,302	South Croxton . . . Par.	67	296	1. OAKHAM.		
4. WIDTWICK.			Beeby Par.	25	114	Cold Overton (<i>Leicester</i>) Par.	15	85
Cole-Orton Par.	131	654	Barkby Tp.	107	440	Knossington (<i>Leicester</i>) Par.	70	319
Packington { pt. in <i>Leicester</i>	189	978	Barkby-Thorppe . . . Tp.	13	66	Teigh Par.	29	113
Parish { pt. in <i>Derby</i> . . .	57	248	North Thurmaston . . Tp.	56	252	Market Overton . . . Par.	90	417
Ravenstone { pt. in <i>Derby</i> . .	66	165	South Thurmaston . . Tp.	219	1,029	Thilthorpe Par.	32	142
Parish { pt. in <i>Leicester</i> . .	52	244	410. LEICESTER.			Stretton Par.	39	173
Hugglescote and Donington . . . } Tp.	485	2,327	1. EAST LEICESTER.			Greetham Par.	156	704
Bardon Par.	12	59	St. Margaret . . . Civ. Par.	12,328	59,062	Cottesmore Tp.	108	465
Whitwick Tp.	811	4,277	2. WEST LEICESTER.			Barrow Ham.	31	135
Swannington Tp.	332	1,586	St. Leonard Par.	204	1,028	Burley Par.	46	266
Thringstone Tp.	309	1,402	All Saints Par.	1,480	6,458	Exton Tp.	163	756
408. LOUGHBOROUGH.			Black Friars Par.	264	1,175	Horn Tp.	4	21
1. LOUGHBOROUGH.			St. Martin Par.	493	2,507	Tickencote Par.	22	100
Charley Par.	7	38	St. Nicholas Par.	418	1,925	Empingham Par.	185	893
Loughborough Tp.	2,597	11,456	White Friars Par.	32	149	Whitwell Par.	24	100
Woodthorpe Tp.	14	61	Castle View Par.	35	153	Normanton Par.	6	42
Knights-Thorpe Tp.	13	71	Newarke Par.	328	1,666	Edith-Weston Par.	77	399
Dishley cum Thorpacre Par.	44	153	St. Mary Par.	4,218	21,097	Lyndon Par.	29	111
Garendon Par.	9	55	411. MELTON-MOWBRAY.			Manton Par.	61	251
Sheepshed Par.	850	3,784	1. SOMERBY.			Hambleton Par.	60	305
Belton Par.	157	684	Ashby-Folville Tp.	40	174	Egleton Par.	30	117
Long Whatton Par.	177	756	Barsby Tp.	60	273	Gunthorpe Ham.	3	17
Hathern Par.	282	1,120	Gaddesby Par.	62	280	Oakham Deanshold } Manors	201	865
2. LEAKE.			Brooksby Par.	10	61	with Barleythorpe } Manors	452	2,207
Stanford upon Soar } Par.	23	94	Rotherby Par.	27	132	Oakham Lordshold } Manor	6	40
(<i>Notts</i>) } .			Frisby on the Wreak . . Par.	94	366	Leighfield Par.	147	632
Normanton upon } Par.	82	326	Kirby Bellars Par.	54	257	Langham Par.	47	197
Soar (<i>Notts</i>) } .			Great Dalby Par.	93	468	Ashwell Par.	179	759
Sutton-Bonnington } Par.	248	1,009	Twyford Tp.	82	373	Whissendine Par.	103	420
(<i>Notts</i>) } .			Thorpe-Satchville . . . Tp.	44	218	Braunston Par.	20	88
West Leake (<i>Notts</i>) . . . Par.	34	159	Burrough Par.	28	209	Brooke Par.	1	3
East Leake (<i>Notts</i>) . . . Par.	250	1,031	Somerby Par.	112	523	Martinsthorpe Par.		
Costock (<i>Notts</i>) Par.	104	426	Pickwell Par.	39	193	413. UPPINGHAM.		
Rempstone (<i>Notts</i>) . . . Par.	90	339	Little Dalby Par.	36	210	1. UPPINGHAM.		
Wysall (<i>Notts</i>) Par.	66	266	Burton-Lazars Tp.	55	260	Riddington Par.	60	256
Thorpe-Bochart (<i>Notts</i>) Par.	8	49	2. MELTON-MOWBRAY.			Belton Par.	102	405
Willoughby on the } Par.	128	472	Melton-Mowbray Tp.	1,020	5,033	Wardley Par.	13	58
Wolds (<i>Notts</i>) } .			Welby Tp.	8	62	Ayston Par.	22	119
Wimeswold Par.	266	1,113	Syonby Tp.	12	73	Preston Par.	77	330
Prestwold Tp.	17	65	Asfordby Par.	114	513	Uppingham Par.	446	2,601
Hoton Tp.	81	332	Hoby Par.	78	327	Beaumont Chase . . . Par.	4	23
Cotes Tp.	13	59	Ragdale Par.	23	127	Bisbrooke Par.	57	276
Barton on the Wolds . . Tp.	97	398	Dalby on the Wolds . . Par.	69	320	Liddington Par.	138	592
409. BARROW UPON SOAR.			Grimston Par.	40	164	Stoke Dry Tp.	8	45
1. BARROW UPON SOAR.			Saxelby Par.	21	91	Holy Oakes (<i>Leicester</i>) Lib.	1	7
Walton on the Wolds . . Par.	64	240	Shoby Par.	5	29	Stockerston (<i>Leicester</i>) Par.	11	54
Seagrave Par.	88	412	Wartnaby Tp.	26	129	Gretton (<i>Northampton</i>) Par.	196	863
Thrussington Par.	151	624	3. CLAWSON.			2. GREAT EASTON.		
Ratcliffe on the Wreak . Par.	21	96	Upper Broughton (<i>Notts</i>) Par.	87	370	Horninghold (<i>Leicester</i>) Par.	23	106
Cossington Par.	76	462	Nether Broughton . . . Par.	91	405	Hallaton (<i>Leicester</i>) . . Par.	166	614
Sibley Par.	409	1,766	Clawson Par.	184	780	Slawston (<i>Leicester</i>) . . Par.	55	202
Barrow upon Soar . . . Tp.	456	1,963	Hose Par.	94	403	Blaston (<i>Leicester</i>) . . Par.	20	82
2. QUORNDON.			Harby Par.	129	539	Medbourne (<i>Leicester</i>) Tp.	114	488
Mountsorrel North End Tp.	232	1,046	Stathern Par.	118	495	Holt, or Nevill-Holt } Tp.	7	28
Mountsorrel South End Tp.	211	949	Eaton Par.	94	382	(<i>Leicester</i>) } .		
Quorndon Tp.	390	1,516	Branston Par.	57	319	Bringham (<i>Leicester</i>) Tp.	23	109
Woodhouse Tp.	312	1,332	Eastwell Par.	32	159	Drayton (<i>Leicester</i>) . . Tp.	27	115
Maplewell-Longdale . . Par.	2	13	Goadby-Marwood . . . Par.	33	173	Easton Magna (<i>Leicester</i>) Tp.	135	603
Ulverscroft Par.	17	81	Chadwell and Wycomb Tp.	21	97	Caldecott Par.	74	356
Swichland Par.	52	255	Scalford Par.	128	544	Rockingham (<i>Northampton</i>) Par.	50	249
3. ROTHLEY.			Abkettleby Tp.	50	202	3. BARROWDEN.		
Rothley Tp.	232	1,040	Holwell Tp.	33	147	Harringworth (<i>Northampton</i>) } Par.	77	365
Rothley Temple Par.	18	85	4. WALTHAM.			Laxton (<i>Northampton</i>) Par.	2	103
Wanlip Par.	23	123	Wytordby Par.	25	103	Finshade (<i>Northampton</i>) Par.	12	47
Thurcaston Tp.	53	249	Thorpe-Arnold Par.	26	147	Wakerley (<i>Northampton</i>) Par.	43	209
Cropston Tp.	35	160	Waltham on the Wolds Par.	138	623	Barrowden Par.	153	636
Anstey Tp.	226	1,012	Stonesby Par.	56	236	Morcott Par.	121	485
Badgate Par. Par.	2	12	Bescaby Par.	4	25	Scaton Tp.	71	324
Newtown-Londard . . . Par.	105	450	Saiboy Par.	5	230	Thorpe by Water . . . Ham.	16	68
Anstey Pastures Par.	5	41	Sproston Par.	85	408	Glaston Par.	54	219
Beaumont Leys Par.	7	36	Buckminster Tp.	76	312	Wing Par.	74	308
Leicester Frith Par.	7	47	Sewstern Tp.	57	232	Filton Par.	12	63
Giltres Par.	2	10	Coston Par.	30	164	North Luffenham . . . Par.	102	476
			Garthorpe Par.	27	128	South Luffenham . . . Par.	85	359

Parishes, Townships, &c. in Lincolnshire.

Parish or Place.	Inhab. Houses.	Population.	Parish or Place.	Inhab. Houses.	Population.	Parish or Place.	Inhab. Houses.	Population.
30. Lincolnshire.			416. SPALDING.			BOSTON—cont.		
414. STAMFORD.			1. PINCHBECK.			Hall Hills Par. 2 11		
1. STAMFORD.			Pinchbeck, <i>pt. of</i> . . . Par. 668 3,121			Shuff Fen Par.		
Tixover (<i>Rutland</i>) . . Par.	21	95	2. DONINGTON.			5. SWINESHEAD.		
Ketton (<i>Rutland</i>) . . Par.	261	1,115	Donington Par. 393 1,753			North Forty-Foot Bank Par. 61 238		
Tinwell (<i>Rutland</i>) . . Par.	49	249	Quadring Par. 223 938			Kirtton, <i>pt. of</i> . . . Civ. Par. 75 400		
Great Casterton (<i>Rutld.</i>) Par.	79	335	3. GOSBERTON.			Brothertoft Tp. 26 142		
Little Casterton (<i>Rutld.</i>) Par.	33	148	Gosberton Par. 474 2,167			Swineshead Par. 442 1,918		
Picksham (<i>Rutland</i>) . . Par.	39	218	Surfleet Par. 231 1,069			Great Brand End Plot Par. 1 5		
Clipsam (<i>Rutland</i>) . . Par.	44	200	4. SPALDING.			Drainage Marsh . . . Par. 1 3		
Stamford All Saints . . Par.	459	2,010	Cowbit, <i>pt. of</i> . . . Par. 139 619			Gibbet Hills and Forty } Par. 11 52		
Stamford St. George . . Par.	385	1,833	Spalding, <i>pt. of</i> . . . Par. 1,975 9,017			Foot Bridge }		
Stamford St. John . . Par.	266	1,180	Pinchbeck, <i>pt. of</i> . . Par. 6 28			Rakes Farm Par. 1 11		
Stamford St. Mary . . Par.	59	364	5. MOULTON.			Royalty Farm Par.		
Stamford St. Michael . Par.	250	1,299	Weston Par. 175 807			Bicker Par. 174 751		
St. Martin Stamford } Tp.	283	1,511	Moulton Par. 486 2,272			Ferry Corner Par. 14 65		
Baron (<i>Northampton</i>) } Ham.	11	54	6. DEEPING ST. NICHOLAS.			Wigtoft Par. 152 699		
Wothorpe (<i>Northampton</i>) } Ham.	221	953	Deeping St. Nicholas . Par. 211 1,270			Pelhams Lands . . . Par. 7 54		
Easton (<i>Northampton</i>) } Par.	98	414	417. HOLBEACH.			Dogdyke Tp. 52 248		
Collyweston (<i>Northampton</i>) } Par.	85	383	1. GEDNEY HILL.			Harts Grounds . . . Par. 12 63		
Daddington (<i>Northampton</i>) } Par.	126	646	Whaplode Drove . . Ham. 216 935			Amberhill Par.		
2. BARNACK.			1. GEDNEY HILL.			Sutterton Fen Allotment . . 94 467		
Stibington (<i>Hunts</i>) . . Par.	26	133	Holbeach, <i>pt. of</i> . . . Par. 63 268			Algarkirk Fen Allotment . . 48 239		
Wansford (<i>Northampton</i>) } Par.	58	258	Fleet, <i>pt. of</i> Par. 38 180			Fosdyke Fen Allotment . . 28 151		
Thornhaugh (<i>Northampton</i>) } Par.	57	270	Gedney Hill, <i>pt. of</i> . Ham. 90 443			419. SLEAFORD.		
Wittering (<i>Northampton</i>) } Par.	136	587	Sutton St. Edmunds, } Ham. 153 721			1. BILLINGHAY.		
Barnack (<i>Northampton</i>) } Tp.	29	159	Sutton St. James, <i>pt. of</i> } Ham. 119 524			North Kyme Tp. 138 700		
Pilsgate (<i>Northampton</i>) } Ham.	40	218	2. LONG SUTTON.			Billinghay Tp. 323 1,501		
Southorpe (<i>Northampton</i>) } Ham.	38	161	Tydd St. Mary . . . Par. 214 974			Walcott Ham. 129 609		
Ufford (<i>Northampton</i>) } Tp.	22	121	Central Wing- } <i>pt. in</i> Lincn. 18 111			Timberland Tp. 113 563		
Ashton (<i>Northampton</i>) } Ham.	43	194	land Parish } <i>pt. in</i> Norfolk. 10 70			Martin Ham. 185 914		
Bainton (<i>Northampton</i>) } Par.	34	186	Sutton St. Mary, . . . Ham. 962 4,253			Thorpe Tilney . . . Ham. 26 158		
Essendine (<i>Rutland</i>) . . Par.	172	790	Sutton St. Nicholas . Ham. 185 862			Blankney Par. 94 568		
Ryhall (<i>Rutland</i>) . . . Par.	68	328	Sutton St. James, <i>pt. of</i> Ham. 7 33			Scopwick Par. 83 404		
West Deeping Par.	59	258	Sutton St. Edmunds, } Ham. 4 13			Kirkby Green . . . Par. 28 141		
Tallington Par.	96	441	Gedney Tp. 411 2,017			Rowston Par. 46 233		
Uffington Par.	45	188	Gedney Hill, <i>pt. of</i> . Ham. 5 22			2. SLEAFORD.		
Barholm Par.	4	29	3. HOLBEACH.			Temple Bruer Par. 19 149		
Stowe Par.	45	213	Fleet, <i>pt. of</i> Par. 228 1,195			Brauncewell Par. 24 139		
Greatford Tp.	13	52	Holbeach, <i>pt. of</i> . . . Par. 1,047 5,064			Bloxholme Par. 21 84		
Wilsthorpe Tp.	40	228	Whaplode, <i>pt. of</i> . . . Par. 371 1,666			Ashby-de-la-Laund . Par. 26 161		
Braceborough Par.	40	228	418. BOSTON.			Digby Par. 70 307		
415. BOURN.			1. KIRTON IN HOLLAND.			Dorrington Par. 108 495		
1. CORBY.			Fosdyke, <i>pt. of</i> . . . Par. 106 480			Ruskington Par. 247 1,156		
Careby Tp.	29	138	Algarkirk, <i>pt. of</i> . . . Par. 106 482			Anwick Par. 68 324		
Little Bytham Par.	67	324	Sutterton, <i>pt. of</i> . . . Par. 227 969			Haverholme Priory . Par. 3 11		
Castle Bytham Par.	158	721	Kirtton, <i>pt. of</i> . . . Civ. Par. 429 1,877			Leasingham Tp. 84 390		
Holwell Tp.	14	73	Frampton Par. 180 825			Roxholme Ham. 23 115		
Aunby Ham.	9	49	Wyberton Par. 136 617			New Sleaford Tp. 724 3,592		
Counthorpe Ham.	14	78	Simon Weir Par. 3 18			Holdingham Ham. 27 143		
Creton Tp.	15	88	2. BENNINGTON.			Old Sleaford Par. 96 397		
Swayfield Par.	55	255	Fishtoft, <i>pt. of</i> . . . Par. 121 533			Quarrington Par. 81 340		
Swinstead Par.	77	358	Frieston, <i>pt. of</i> . . . Par. 243 1,134			Silk-Willoughby . . Par. 48 258		
Corby Par.	179	786	Butterwick Par. 137 619			Swarby Par. 38 175		
Irham Tp.	38	186	Bennington Par. 148 620			Aunsby Par. 31 139		
Hawthorpe Tp.	32	180	Leverton, <i>pt. of</i> . . . Par. 166 797			Dembleby Par. 15 78		
2. ASLACKBY.			Wrangle Par. 263 1,279			Culverthorpe . . . Tp. 20 101		
Kirkby Underwood . . Par.	42	214	Leake Par. 429 1,952			Kelby Tp. 17 87		
Aslackby Par.	108	528	Boston, <i>pt. of</i> . . . Par. 3 23			3. LEADENHAM.		
Falkingham Par.	136	696	3. SIMSEY.			Wellngore Par. 192 801		
Laughton Par.	14	75	Boston, <i>pt. of</i> * . . . Par. 77 343			Welbourn Par. 139 677		
Horbling Par.	116	578	Leverton, <i>pt. of</i> * . . Par. 6 21			Leadenham Par. 153 676		
Billingborough . . . Par.	281	1,227	Frieston, <i>pt. of</i> * . . Par. 37 164			Bayards Leap . . . Par. 2 20		
Sempringham Tp.	10	60	Fishtoft, <i>pt. of</i> * . . Par. 36 150			Cranwell Par. 44 219		
Birtherpe Ham.	9	44	Skirbeck, <i>pt. of</i> * . . Par. 10 46			North Rauceby . . . Par. 49 279		
Pointon Ham.	96	465	Sibsey Par. 284 1,216			South Rauceby . . . Par. 89 412		
Dowsby Par.	38	195	Carrington Par. 32 192			Wilsford Par. 139 647		
Rippingale Par.	130	590	West Ville Par. 25 132			4. HECKINGTON.		
Dunsby Par.	38	200	Thornton-le-Fen . . . Par. 44 210			South Kyme Tp. 105 520		
3. BOURN.			Langrville Par. 58 300			Ewerby Par. 97 461		
Iacconby Par.	92	453	Frithville Par. 56 316			Evedon Par. 14 71		
Morton Par.	207	973	Pepper Gowt Par. 9 41			Kirkby-le-Thorpe . . Par. 48 230		
Edenham Par.	138	635	Copping Syke Par. 5 30			Asgarby Par. 15 92		
Bourn Par.	821	3,850	Great Beats Par. 1 10			Howell Par. 15 86		
Vitham on the Hill . . Tp.	43	221	Little Beats Par. 1 10			Heckington Par. 416 1,865		
Fanthorpe Ham.	22	99	South of the Witham Par. 2 11			Great Hale Tp. 159 759		
Loft and Lound . . Hams.	46	207	4. BOSTON.			Little Hale Tp. 63 327		
Parby Par.	39	175	Skirbeck, <i>pt. of</i> . . . Tp. 570 2,330			Burton-Pedwardine . Par. 30 161		
Thurby Par.	186	844	Skirbeck Quarter . . Ham. 158 782			5. ASWARBY.		
4. DEEPIING.			Boston, <i>pt. of</i> . . . Par. 3,286 14,790			Helpringham . . . Par. 213 911		
Easton Par.	175	763	4. BOSTON.			Swaton Par. 65 336		
Langtoft Par.	162	698	Skirbeck, <i>pt. of</i> . . . Tp. 570 2,330			Scredington . . . Par. 82 394		
Market Deeping . . . Par.	286	1,235	Skirbeck Quarter . . Ham. 158 782			Spanby Par. 21 115		
Deeping St. James . . Par.	404	1,720	Boston, <i>pt. of</i> . . . Par. 3,286 14,790			Threackingham . . Par. 38 183		
						Osournby Par. 132 606		
						Aswarby Par. 22 142		

* West Fen and Wildmore Fen Allotments.

Parishes, Townships, &c., in Lincolnshire.

Parish or Place.	Inhab. Houses.	Population.	Parish or Place.	Inhab. Houses.	Population.	Parish or Place.	Inhab. Houses.	Population.
SLEAFORD—cont.			LINCOLN—cont.			HORNCASTLE—cont.		
Scot-Willoughby . . . Par.	4	23	Swinethorpe . . . Par.	8	48	West Barkwith . . . Par.	23	123
Newton Par.	40	196	Doddington Tp.	30	177	East Barkwith . . . Par.	76	342
Walcot Par.	40	193	Whisby Tp.	14	98	Panton Par.	25	157
420. GRANTHAM.			2. LINCOLN HOME.			2. HORNCASTLE.		
1. COLSTERWORTH.			North Carlton . . . Par.			Stixwold Par.		
Pickworth Par.	54	240	South Carlton . . . Par.	23	135	Horsington Par.	87	397
Haceby Par.	11	67	Burton Par.	31	172	Langton nr. Horncastle Par.	57	239
Braceby Par.	31	138	Riseholme Par.	43	209	Thornton Par.	42	208
Sapperton Par.	11	49	Nettleham Par.	11	73	Martin, pt. of Par.	14	82
Ropsley Tp.	168	766	Grange de Lings . . . Par.	9	48	Woodhall, pt. of . . . Par.	60	321
Little Humby Ham.	21	90	Repham or Reepham. Par.	85	377	Thimbleby, pt. of . . . Par.	87	401
Somerby Par.	56	271	Fiskerton Par.	108	515	Horncastle, pt. of . . . Par.	1,092	4,865
Lavington or Lenton . . . Tp.	34	185	Cherry-Willingham . . Par.	35	146	West Ashby, pt. of . . . Par.	91	362
Keisby Tp.	15	78	Greetwell Par.	9	49	Edlington Par.	43	243
Osgoiby Tp.	13	64	Canwick Par.	35	198	Wispington Par.	14	96
Ing-ldsbj Par.	86	407	Bracebridge Par.	120	1,203	Hemingby Par.	99	420
Boothby-Pagnell Par.	27	133	Boultham Par.	18	99	Goulsby Par.	72	302
Bitchfield Par.	35	169	South Common Par.	9	43	Asterby Par.	67	295
Bassingthorpe Par.	29	144	St. Botolph Par.	276	1,209	Cawkwell Par.	8	37
Burton-Coggles Par.	58	280	St. Peter at Gowts . . . Par.	678	3,197	Scamblesby Par.	103	461
Colsterworth Par.	259	1,068	St. Mark Par.	181	909	3. TETFORD.		
North Witham Par.	58	236	Holmes Common Par.	Beichford Par.	138	571
South Witham Par.	116	488	St. Mary-le-Wigford . . Par.	542	2,504	Tetford Par.	168	710
Gunby St. Nicholas . . . Par.	32	135	St. Benedict Par.	116	631	Fulletby Par.	62	271
Stainby Par.	36	163	St. Peter at Arches . . . Par.	93	588	Salmonby Par.	25	119
2. DENTON.			St. John in Newport . . . Par.	60	333	Somersby Par.	11	54
Skillington Par.	92	454	St. Swithin Par.	1,288	6,294	Bag-Enderby Par.	20	56
South Stoke Tp.	34	144	St. Margaret Par.	81	504	Ashby Puerorum Par.	26	133
Easton Tp.	39	188	St. Peter in Eastgate . . Par.	198	1,182	Greetham Par.	36	180
North Stoke Tp.	20	150	Cold Bath House Par.	1	5	High Toynton, pt. of . . Par.	33	122
Great Ponton Par.	160	500	Monks Liberty Par.	2	9	Low Toynton, pt. of . . Par.	14	69
Little Ponton Par.	46	212	St. Mary Magdalen . . . Par.	125	569	Mareham on the Hill, } Par.	32	175
Stroxton Par.	22	112	St. Michael Par.	275	1,391	pt. of }		
Wyville w. Hungerton Par.	26	137	Bishop's Palace Par.	1	9	Scrafeld Par.	9	48
Woolsthorpe Par.	119	656	St. Paul Par.	196	919	Hameringham Par.	43	199
Denton Par.	122	572	Castle Dykings Par.	48	218	Winceby Par.	13	68
Harlaxton Par.	94	441	Lunatic Asylum Par.	1	99	Hagworthingham Par.	137	612
Croxton-Keyrial (Leic.) Par.	121	618	Lincoln Castle Par.	1	24	Claxby-Pluckacre Par.	8	51
Knipton (Leicester) . . . Par.	69	338	St. Nicholas Par.	-513	2,250	Lusby, pt. of Par.	20	83
Harston (Leicester) . . . Par.	38	162	St. Martin Par.	838	3,879	Asgarby, pt. of Par.	12	68
Redmile (Leicester) . . . Par.	109	503	3. LINCOLN NORTH-EAST.			Miningsby, pt. of Par.	21	120
Bottesford (Leicester) Par.	300	1,315	Apley Par.	47	231	Moorby, pt. of Par.	25	102
Muston (Leicester) . . . Par.	74	353	Goltho Tp.	17	104	Wood-Enderby, pt. of . . Par.	39	194
Belvoir (Leicester) . . . Par.	17	211	Bullington Tp.	8	53	Scrivesby, pt. of Par.	23	117
3. GRANTHAM.			Rand Tp.	18	81	Dalderby, pt. of Par.	7	44
Barrowby Par.	187	869	Fulnetby Tp.	16	75	4. TATTERSHALL.		
Great Gonerby Par.	256	1,212	Holton-Beckering Par.	30	152	Roughton Par.	36	166
Grantham Tp.	971	5,028	Wickenby Par.	61	293	Haltham upon Bain . . . Par.	46	214
Manthorpe cum Little } Par.	619	2,777	Friesthorpe Par.	12	44	Kirkby upon Bain . . . Tp.	77	344
Gonerby } Par.			Faldingworth Par.	68	326	Tumby Tp.	63	342
Spittlegate, Houghton, } Par.	1,074	5,304	Snarford Par.	16	78	Kirkstead Par.	27	148
and Walton } Par.			Snelland Par.	22	124	Tattershall Tp.	106	455
Harrowby Tp.	16	116	Stainton by Langworth Tp.	27	115	Tattershall Thorpe . . . Tp.	56	283
Grantham Grange Par.	Newball Tp.	25	119	Coningsby Par.	422	1,778
Londonthorpe Par.	48	227	Colstead Par.	1	5	Haven Bank Par.	11	57
Welby Par.	98	490	Barlings Par.	101	468	Mareham-le-Fen Par.	190	822
Haydor Tp.	70	346	Sudbrooke Par.	12	68	Wilksby Par.	14	73
Belton Par.	40	176	Sotherton Par.	126	522	Revesby Par.	130	686
Ancaster Par.	136	646	Dunholm Par.	99	450	Mareham on the Hill, } Par.	9	43
Normanton Par.	39	155	Welton Par.	164	692	pt. of * }		
Carlton-Scroop Par.	51	212	Cold Hanworth Par.	14	72	West Ashby, pt. of * . . Par.	27	122
Honington Par.	38	171	Hackthorn Par.	53	248	Woodhall, pt. of * . . . Par.	1	5
Hough on the Hill Par.	139	640	Spridlington Par.	62	284	Martin, pt. of * Par.
421. LINCOLN.			East Firsby Tp.	7	40	Dalderby, pt. of * . . . Par.
1. LINCOLN SOUTH-WEST.			West Firsby Tp.	10	56	Scrivesby, pt. of * . . . Par.	3	12
Skinnand Par.	3	22	Owby Par.	62	272	Wood-Enderby, pt. of * . Par.	16	82
Navenby Par.	241	1,000	Saxby Par.	21	88	Moorby, pt. of * Par.	5	15
Boothby-Graffoe Par.	41	200	Normanby Par.	105	458	Low Toynton, pt. of * . Par.	12	63
Metheringham Par.	373	1,652	Caenby Par.	23	123	High Toynton, pt. of * . Par.	14	68
Dunston Par.	125	598	Ingham Par.	140	617	Horncastle, pt. of * . . . Par.	20	82
Colby Par.	103	423	Cammeringham Par.	28	139	Thimbleby, pt. of * . . Par.	11	53
Aubourn Tp.	60	246	Brattleby Par.	28	122	Lusby, pt. of † Par.	6	37
Haddington Tp.	20	91	West Thorpe Par.	11	67	Miningsby, pt. of † . . . Par.	70	324
Harmston Par.	83	368	Aisthorpe Par.	22	110	Asgarby, pt. of † Par.	6	27
Nocton Par.	89	518	Scampton Par.	43	248			
Potter-Hanworth Par.	92	447	Broxholme Par.	22	126			
Branston Par.	296	1,337	Saxeby with Ingleby Par.	261	1,158			
Waddington Par.	202	855	422. HORNCASTLE.					
Mere Par.	5	55	1. WRAGBY.					
South Hyckham, pt. of Par.	17	90	Wragby Par.	101	581			
North Hyckham Par.	111	468	West Torrington Par.	44	190			
Thorpe on the Hill . . . Par.	79	35						
Eagle Par.	124	500						
Eagle Hall Par.	13	71						
Eagle Woodhouse Par.	1	11						
Morton Par.	1	4						

* Allotments in Wildmore Fen.

† Allotments in West Fen.

Parishes, Townships, &c., in Lincolnshire.

Parish or Place.	Inhab. Houses.	Population.	Parish or Place.	Inhab. Houses.	Population.	Parish or Place.	Inhab. Houses.	Population.
423. SPILSBY.			LOUTH—cont.			CAISTOR—cont.		
1. STICKNEY.			Strubby Par.	66	281	Scartho Par.	47	210
East Kirkby Par.	82	411	Withern Par.	103	452	Waltham Par.	182	807
Hagnaby Par.	17	85	Gayton-le-Marsh Par.	58	317	Brigsley Par.	36	165
Stickford Par.	91	389	Tothill Par.	12	60	Ashby Par.	65	296
Stickney Par.	203	816	Authorpe Par.	39	186	Hawerby Par.	17	87
Midville Tp.	31	174	South Reston Par.	55	286	Newton le Wold Par.	30	180
Eastville Tp.	50	304	North Reston Par.	9	55	East Ravendale Tp.	21	83
2. WAINFLEET.			2. LOUTH.			West Ravendale Tp.	6	46
Friskney Par.	371	1,668	Legbourne Par.	127	543	Hatchliffe Par.	37	181
Wainfleet All Saints Par.	313	1,355	Little Cawthorpe Par.	46	204	Beelsby Par.	40	187
Wainfleet St. Mary Par.	147	721	Muckton Par.	24	88	Barnoldby-le-Beck Par.	50	208
Northolme Par.	46	202	Burwell Par.	28	153	Irby upon Humber Par.	39	189
Thorpe St. Peter Par.	139	649	Ruckland Par.	8	46	Aylesby Par.	25	121
Croft Par.	165	858	Worlaby Par.	10	57	Laceby Par.	248	1,025
Firsby Par.	56	270	Oxcombe Par.	4	25	Bradley Par.	18	96
3. SPILSBY.			Farforth Par.	16	109	Little Coates Par.	10	66
Little Steeping Par.	71	327	Haugham Par.	24	123	Great Coates Par.	46	228
Great Steeping Par.	73	340	Tathwell Par.	75	410	Healing Par.	16	102
Halton Hologate Par.	136	606	Raithby Par.	32	145	Stallingborough Par.	100	461
Toynton St. Peter Par.	100	419	Withcall Par.	24	168	Immingham Par.	49	237
Toynton All Saints Par.	102	440	Hallington Par.	21	101	Habrough Par.	85	394
East Keal Par.	96	424	Louth M. Bor.	2,493	10,500	2. CAISTOR.		
West Keal Par.	104	493	Louth Park Tp.	25	110	Brocklesby Par.	48	260
Bolingbroke Par.	205	947	Keddington Par.	20	99	Keelby Par.	201	837
Hareby Par.	17	74	Brackenborough Par.	12	72	Riby Par.	47	222
Mavis-Enderby Par.	37	176	Little Grimsby Par.	9	44	Limber Magna Par.	89	541
Raithby Par.	40	202	Fotherby Par.	67	257	Bigby Civ. Par.	49	294
Hundleby Par.	131	735	Utterby Par.	75	322	Somerby Par.	21	127
Spilsby Par.	345	1,623	North Elkington Par.	19	96	Scarby Par.	51	261
Ashby by Partney Par.	33	141	South Elkington Par.	66	357	Grasby Par.	104	408
Partney Par.	107	495	Welton-le-Wold Par.	70	359	Caistor Tp.	418	2,012
Sausthorpe Par.	29	126	3. BINBROOK.			Chixby Tp.	7	45
Aswardby Par.	14	60	Stenigot Par.	16	93	Holton-le-Moor Tp.	38	195
Harrington Par.	24	133	Donington upon Bain Par.	109	485	South Kelsey Par.	134	620
Langton by Spilsby Par.	39	223	Biscathorpe Par.	10	77	North Kelsey Par.	206	923
Dalby Par.	29	155	Gayton-le-Wold Par.	20	115	Nettleton Par.	120	545
Skendleby Par.	61	295	Grimblethorpe Par.	1	12	Cabourn Par.	30	184
Scremby Par.	42	197	Burgh upon Bdm Par.	38	210	Swallow Par.	43	243
4. BURGH.			South Willingham Par.	65	307	Cuxwold Par.	18	108
Candlesby Par.	57	235	Hainton Par.	58	276	Rothwell Par.	50	224
Welton in the Marsh Par.	91	448	Ludford Magna Par.	83	416	Croxby Par.	22	140
Orby Par.	91	374	Ludford Parva Par.	81	384	Thorganby Par.	24	137
Gunby St. Peter Par.	16	80	East Wykeham Par.	4	30	Swinhope Par.	22	117
Irby in the Marsh Par.	36	170	Calcethorpe Par.	16	87	Thoresway Par.	39	220
Bratoft Par.	52	266	Keistern Par.	43	218	Normanby Par.	29	162
Burgh in the Marsh Par.	282	1,236	Binbrooke Par.	279	1,260	Claxby Par.	61	357
Skegness Par.	79	349	Wyham with Cadeby Par.	22	100	3. MARKET RASEN.		
Winttorpe Par.	70	285	North Ormsby Par.	30	175	Usselby Par.	13	68
Ingoldmells Par.	70	301	4. SALTFLLEET.			Walesby Par.	62	325
Addlethorpe Par.	54	240	Alvingham Par.	79	353	Stainton-le-Vale Par.	36	215
Hogsthorpe Par.	211	878	North Cockerington Par.	61	298	Kirmond-le-Mire Par.	16	96
5. ALFORD.			South Cockerington Par.	60	262	Tealby Par.	171	677
Cumberworth Par.	59	261	Grimoldby Par.	72	337	North Willingham Par.	42	194
Mumby Par.	171	762	Manby Par.	48	207	Sixhills Par.	30	163
Anderby Par.	65	299	Little Carlton Par.	37	187	East Torrington Par.	23	125
Huttoft Par.	138	631	Castle Carlton Par.	8	32	Legsby Par.	67	354
Sutton in the Marsh Par.	74	362	Great Carlton Par.	63	276	Lissington Par.	59	289
Markby Par.	28	127	Theddlethorpe St. Hel. Par.	95	422	Linwood Par.	40	180
Bisby Par.	122	530	Theddlethorpe All Sts. Par.	68	358	Bustlingthorpe Par.	8	67
Alford Par.	663	2,881	Saltfleetby All Saints. Par.	42	186	Newton by Toft Par.	16	95
Faristhorpe Par.	26	121	Saltfleetby St. Clem. Par.	28	154	Toft next Newton Par.	15	78
Willoughby Par.	152	752	Saltfleetby St. Peter Par.	78	339	West Rasen Par.	45	248
Claxby Par.	20	95	Skidbrook Par.	103	417	Middle Rasen Par.	254	982
Well Par.	23	116	South Somercotes Par.	93	455	Market Rasen Par.	618	2,815
Rigsby Par.	20	96	North Somercotes Par.	280	1,302	Kirkby cum Osgodby. Par.	109	438
Ulceby Par.	34	179	Conisholme Par.	35	171	South Owersby Par.	25	106
Sutterby Par.	7	35	5. TETNEY.			North Owersby Par.	72	359
Brinkhill Par.	40	155	Yarborough Par.	56	268	Thornton-le-Moor. Par.	24	119
Driby Par.	21	100	Covenham St. Mary Par.	46	150	Kingerby Par.	26	112
Calceby Par.	12	54	Covenham St. Barthol. Par.	64	284	Glentham Par.	95	424
South Ormsby Par.	55	275	Grainthorpe Par.	174	774	Bishop Norton Tp.	85	370
424. LOUTH.			Marsh Chapel Par.	160	735	Atterby Tp.	19	98
1. WITHERN.			North Coates Par.	70	323	Snitterby Par.	61	300
Walmgate Par.	15	90	Tetney Par.	201	923	Waddingham Par.	168	723
Swaby Par.	106	467	Fulstow Par.	117	519	426. GLANFORD BRIGG.		
South Thoresby Par.	30	148	Ludborough Par.	83	378	1. BRIGG.		
Belleau Tp.	17	95	North Thoresby Par.	172	774	Redbourne Par.	69	336
Claythorpe Tp.	12	93	Grainsby Par.	19	116	Kirton in Lindsey Par.	440	1,904
Aby Par.	95	450	Waith Par.	12	58	Cleatham Tp.	24	143
Haugh Par.	2	14	Holton-le-Clay. Par.	70	306	Manton Tp.	24	117
Saleby Par.	45	256	425. CAISTOR.			Twigmere Tp.	11	67
Beesby in the Marsh Par.	31	159	1. GREAT GRIMSEY.			Scawby Par.	354	1,586
Hannah Par.	24	124	Humbertstow Par.	56	254	Hibaldstow Par.	167	764
Trusthorpe Par.	73	348	Clee Tp.	430	2,058	Newstead Par.	8	48
Mablethorpe Par.	101	452	Clethorpe Tp.	383	1,768	Cadney Par.	111	515
Maitby-le-Marsh Par.	75	334	Great Grimsby Par.	4,038	20,244	Wrawby Tp.	266	1,304
						Glanford Brigg Tp.	375	1,692
						Broughton Par.	273	1,205

Parishes, Townships, &c., in Lincolnshire and Nottinghamshire.

Parish or Place.	Inhab. Houses.	Population.	Parish or Place.	Inhab. Houses.	Population.	Parish or Place.	Inhab. Houses.	Population.
GLANFORD BRIGG—cont.			GAINSBOROUGH—cont.			WORKSOP—cont.		
Worlaby Par.	119	557	Bransby and Sturton Tp.	142	659	Styrrup Tp.	66	264
Elsham Par.	89	443	Normanby and Stowe Tp.	96	401	Harworth Par.	203	934
Barnetby-le-Wold Par.	185	773	Willingham Par.	12	517	Firbeck (York) Tp.	47	223
Melton Ross Par.	33	171	Upton Tp.	54	242	Letwell (York) Tp.	25	139
Kirmington Par.	94	419	Kexby Tp.	65	301	3. ANSTON.		
Croxton Par.	20	124	6. MASTON.			St. John with Throap- } ham (York) } Tp.	13	67
2. WINTERTON.			Lea Par.	35	162	Dinnington (York) Tp.	59	257
Appleby Tp.	103	589	Knaith Par.	22	89	Gildingwells (York) Tp.	18	86
Raventhorpe Ham.	4	18	Burton Gate Par.	22	109	Woodsetts (York) Tp.	56	249
Roxby cum Risby Par.	72	374	Marton Par.	117	498	Anston cum Membris } (York) } Par.	254	1,202
Winterton Par.	393	1,756	Torksey Tp.	42	203	Todwick (York) Par.	42	193
Winterringham Par.	183	779	Hardwick Tp.	16	70	Wales (York) Par.	235	1,359
West Halton Tp.	72	312	Brampton Tp.	23	99	Harthill with Woodall } (York) } Par.	184	883
Gunhouse Tp.	39	213	Kettlethorpe Tp.	54	251	Thorpe-Salvin (York) Par.	79	410
Whitton Par.	44	214	Fenton Tp.	63	314	4. CARBURTON.		
Alkborough Par.	104	487	Newton upon Trent Par.	76	319	Whitwell (Derby) Par.	348	1,945
Burton upon Stather Par.	233	1,099	31. Nottinghamshire.			Barlborough (Derby) Par.	287	1,452
Flixborough Tp.	59	246	428. EAST RETFORD.			Clown (Derby) Par.	198	1,002
Crosby Tp.	53	300	1. GRINGLEY.			Elmton (Derby) Par.	88	501
Bromby Tp.	39	178	Gringley on the Hill Par.	199	869	Cuckney Tp.	109	663
Scunthorpe Tp.	134	616	Everton with Harwell Tp.	172	677	Langwith Tp.	65	335
Frodingham Tp.	110	577	Scaftworth Tp.	21	99	Norton Tp.	47	297
Burringham Tp.	131	574	Scrooby Par.	57	203	Holbeck Tp.	52	307
Ashby Tp.	162	669	Mattersey Par.	98	368	Woodhouse Hall Par.	16	85
Bottesford Tp.	29	144	Clayworth Tp.	101	434	Carburton Tp.	33	160
Yaddelethorpe Tp.	32	136	Wiseon or Wyeston Tp.	24	133	430. MANSFIELD.		
Holme Tp.	13	65	North Wheatley Par.	89	406	1. WARSOP.		
Messingham Tp.	254	1,110	South Wheatley Par.	6	35	Warsop Tp.	334	1,486
East Butterwick Tp.	84	370	2. CLARBOROUGH.			Sokeholme Tp.	14	117
3. BARTON.			Barnby Moor Tp.	46	228	Mansfield-Woodhouse Par.	519	2,474
Wootton Par.	137	597	Ranskill Tp.	76	322	2. PLEASLEY.		
Ulceby Par.	234	1,036	Torworth Tp.	49	202	Pleasley (Derby) Par.	135	700
North Killingholme Tp.	37	196	Sutton Tp.	97	382	Upper Langwith (Derby) Par.	31	195
South Killingholme Tp.	133	574	Lound Tp.	97	374	Scarcliff (Derby) Par.	129	589
East Halton Par.	153	673	Hayton Par.	60	252	Glapwell (Derby) Tp.	18	98
Thornton-Curtis Par.	99	478	Clarlborough Par.	591	2,648	Ault Hucknall (Derby) Par.	132	639
Goxhill Par.	284	1,172	Sturton Par.	130	593	Teversall Par.	73	373
Barrow upon Humber Par.	589	2,517	Littleborough Par.	15	70	3. BLACKWELL.		
Barton St. Peter Par.	444	1,958	North Leverton Par.	72	267	Tibshelf (Derby) Par.	251	1,397
Barton St. Mary Par.	579	2,374	Hablesthorpe Par.	30	130	Blackwell (Derby) Par.	106	542
South Ferriby Par.	157	721	East Retford, pt. of Par.	28	133	South Normanton } (Derby) } Par.	373	1,812
Horkstow Par.	51	259	South Leverton Tp.	102	488	Pidton (Derby) Par.	400	1,973
Saxby Par.	55	286	3. EAST RETFORD.			4. SUTTON IN ASHFIELD.		
Bonby Par.	101	413	Cottam Tp.	19	90	Sutton Tp.	1,542	7,574
427. GAINSBOROUGH.			Treswell Par.	57	266	Hucknall Tp.	313	1,547
1. OWSTON.			Rampton Par.	104	453	Skegby Par.	246	1,382
Owston Tp.	396	1,527	Headon with Upton Par.	49	231	Fulwood Par.	1	7
West Butterwick Tp.	197	827	Grove Par.	22	117	5. MANSFIELD.		
Haxey Par.	538	2,213	East Retford, pt. of Par.	660	3,061	Mansfield Par.	2,469	11,824
2. SCOTTER.			West Retford Par.	179	691	6. BLIDWORTH.		
Laughton Tp.	65	336	Babworth Par.	135	726	Blidworth Par.	242	1,064
Wildsworth Ham.	28	151	Ordsall Par.	530	2,473	Haywood Oaks Par.	4	24
Scotter Par.	268	1,094	Eaton Par.	28	131	Lyndhurst Par.	2	16
Scotton Tp.	58	307	Gamston Par.	59	251	431. BASFORD.		
East Ferry Tp.	41	162	Elksley Par.	77	377	1. GREASLEY.		
Northorpe Par.	44	208	4. TUXFORD.			Kirkby in Ashfield Par.	636	3,075
Southorpe Par.	6	48	A-kham Par.	69	290	Selston Par.	733	3,670
Grayingham Par.	32	166	Darlton Par.	38	173	Annesley Par.	199	1,201
Blyborough Par.	44	210	East Drayton Par.	57	248	Felley Par.	9	42
Willoughton Par.	132	606	Stokeham Par.	8	53	Greasley Par.	1,490	7,282
Hemswell Par.	83	391	Laneham Par.	82	379	Eastwood Par.	421	2,540
Pilham Par.	21	91	Dunham Par.	77	350	Codnor Park (Derby) Par.	179	1,039
Blyton Par.	166	713	Ragnall Par.	46	186	Codnor (Derby) Tp.	734	3,689
Greenhill Par.	1	8	Fledborough Par.	22	123	2. ILKESTON.		
3. MISTERTON.			Marnham Tp.	43	231	Heanor (Derby) Tp.	1,024	4,888
Misterton (Notts) Tp.	264	1,132	Normanton upon Trent Par.	101	360	Shipley (Derby) Tp.	125	680
West Stockwith (Notts) Tp.	154	608	Tuxford Par.	239	1,016	Ilkeston (Derby) Par.	1,949	9,662
Walkeringham (Notts) Par.	169	747	East Markham Par.	186	816	Cossall Par.	55	235
Beckingham (Notts) Par.	106	445	West Markham Par.	37	171	Trowell Par.	59	270
Saundby (Notts) Par.	18	98	Bevercoates Par.	7	33	3. BASFORD.		
Bole (Notts) Par.	38	216	West Drayton Par.	19	98	Beeston Par.	722	3,134
West Burton (Notts) Par.	8	56	Bothamsall Par.	56	262	Wollaton Par.	121	658
4. GAINSBOROUGH.			Haughton Par.	11	66	Basford Par.	2,708	13,038
Gainsborough Tp.	1,682	7,564	429. WORKSOP.			Standard Hill and Not- } tingham Castle } Par.	216	1,309
Morton Tp.	174	681	1. WORKSOP.			4. BULWELL.		
Walkerith Tp.	18	80	Worksop Par.	2,074	10,409	Bilborough Par.	40	225
East Stockwith Tp.	90	339	Weib.ck Par.	5	49	Strelley Par.	42	232
5. WILLINGHAM.			2. CARLTON.			3. BASFORD.		
Corringham Par.	144	790	Carlton in Lindrick Par.	234	985	Beeston Par.	722	3,134
Springthorpe Par.	55	237	Wallingwells } pt. in Notts Par.	4	26	Wollaton Par.	121	658
Heapham Par.	32	141	Parish } pt. in York Par.	Basford Par.	2,708	13,038
Harpwell Par.	21	135	Blyth Tp.	156	621	Standard Hill and Not- } tingham Castle } Par.	216	1,309
Gientworth Par.	60	325	Hodsock Ldp.	41	244	4. BULWELL.		
Fillingham Par.	63	307	429. WORKSOP.			Bilborough Par.	40	225
Coates Par.	9	46	1. WORKSOP.			Strelley Par.	42	232

Parishes, Townships, &c., in Nottinghamshire.

Parish or Place.		Inhab. Houses.	Population.	Parish or Place.		Inhab. Houses.	Population.	Parish or Place.		Inhab. Houses.	Population.
BASFORD—cont.				SOUTHWELL—cont.				NEWARK—cont.			
Nuthall	Par.	197	960	Oxton	Par.	159	636	Kilvington	Ham.	8	30
Bulwell	Par.	899	4,276	Farnsfield	Par.	254	1,004	Alverton	Ham.	2	7
Hucknall-Torkard	Par.	880	4,257	Edingley	Par.	85	382	Long Bennington	Par.	244	941
5. ARNOLD.				Halam	Par.	83	327	(Lincoln)			
Linby	Par.	51	257	Halloughton	Par.	16	67	Bennington Grange	Par.	2	6
Newstead Priory	Lib.	39	200	Southwell	Par.	711	3,205	(Lincoln)			
Papplewick	Par.	56	270	Upton	Par.	111	532	Westborough (Lincoln)	Par.	48	217
Calverton	Par.	289	1,319	Averham	Tp.	36	165	Foston (Lincoln)	Par.	107	393
Woodborough	Par.	212	898	Staythorpe	Tp.	13	60	Allington, East and West (Lincoln)	Par.	88	408
Arnold	Par.	978	4,634	Kelham	Par.	32	157	Sedgebrook (Lincoln)	Par.	51	245
Lambley	Par.	189	796	South Muskham	Par.	55	279	5. CLAYPOLE.			
6. CARLTON.				Hockerton	Par.	29	110	Syston (Lincoln)	Par.	47	221
Burton-Joyce	Tp.	144	669	Winkbourne	Par.	28	142	Barkston (Lincoln)	Par.	122	521
Gedling	Tp.	81	379	Kirklington	Par.	45	205	Marston (Lincoln)	Par.	89	356
Carlton	Ham.	634	2,807	2. KNEESAL.				Hougham (Lincoln)	Par.	67	298
Stoke-Bardolph	Tp.	35	168	Bilthorpe	Par.	46	191	Doddington (Lincoln)	Par.	58	245
Colwick	Par.	16	101	Eakring	Par.	125	540	Stubton (Lincoln)	Par.	35	169
West Bridgford	Tp.	56	237	Rufford	Lib.	67	345	Caythorpe (Lincoln)	Par.	176	850
Gamston	Tp.	19	99	Wellow	Par.	103	406	Fulbeck (Lincoln)	Par.	145	695
7. WILFORD.				Edwinstowe	Tp.	236	1,003	Stragglethorpe (Lincoln)	Par.	17	85
Ruddington	Par.	535	2,436	Olerton	Tp.	199	831	Fenton (Lincoln)	Par.	29	87
Bradmore	Par.	71	267	Cipstone	Tp.	56	220	Claypole (Lincoln)	Par.	156	783
Bunny	Par.	61	226	Budby	Tp.	26	107	436. BINGHAM.			
Gotham	Par.	206	917	Perlethorpe	Tp.	24	139	1. BINGHAM.			
Thrumpton	Par.	38	194	Walesby	Par.	75	286	Flawborough	Tp.	17	62
Barton in Fabis	Par.	65	266	Kirton	Par.	35	164	Shelton	Par.	27	132
Clifton	Par.	95	390	Boughton	Par.	82	344	Sibthorpe	Par.	29	141
Wilford	Par.	143	669	Egmanton	Par.	75	281	Flintham	Par.	108	452
432. RADFORD.				Laxton	Par.	119	547	Kneeton	Par.	26	117
1. LENTON.				Weston	Par.	81	375	East Bridgford	Par.	231	934
Lenton, pt. of	Par.	1,102	5,202	Sutton upon Trent	Par.	275	1,056	Car-Colston	Par.	59	263
Brewhouse Yard	Par.	23	110	Norwell	Tp.	119	478	Screveton	Par.	56	219
Radford, pt. of	Par.	189	851	Carlton upon Trent	Tp.	52	222	Hawksworth	Par.	43	167
2. RADFORD.				Norwell Woodhouse	Tp.	25	113	Thoroton	Par.	40	188
Lenton, pt. of	Par.	Ossington	Par.	39	199	Orston	Par.	108	464
Radford, pt. of	Par.	2,544	11,574	Kneesal	Tp.	77	332	Scarrington	Tp.	45	231
3. HYSON GREEN.				Kersall	Tp.	20	76	Bingham	Par.	380	1,629
Lenton, pt. of	Par.	227	1,113	Ompton	Tp.	20	81	Whatton	Par.	78	360
Radford, pt. of	Par.	587	2,702	Maplebeck	Par.	28	122	Aslockton	Tp.	96	407
4. SVENTON.				Caunton	Par.	116	502	Elton	Par.	14	84
Sventon	Par.	2,610	12,237	Cromwell	Par.	30	161	Granby	Par.	97	422
433. NOTTINGHAM.				Holme	Par.	24	107	Langar	Par.	77	356
1. SHERWOOD.				North Muskham	Tp.	133	552	Wiverton Hall	Par.	5	39
St. Mary, pt. of	Par.	3,253	16,030	Bathley	Tp.	52	222	Barkestone (Leicester)	Par.	80	330
2. ST. MARY.				Grassthorpe	Tp.	19	69	Plungar (Leicester)	Par.	50	224
St. Mary, pt. of	Par.	1,552	6,796	435. NEWARK.				2. RATCLIFFE UPON TRENT.			
3. ST. ANN.				Winthorpe	Par.	55	260	Tythby	Tp.	19	84
St. Mary, pt. of	Par.	4,810	24,229	Langford	Par.	28	158	Cropwell-Butler	Tp.	146	608
4. BYRON.				South Collingham	Par.	185	756	Cropwell-Bishop	Par.	145	616
St. Mary, pt. of	Par.	3,237	15,041	North Collingham	Par.	226	979	Colston-Basset	Par.	67	348
5. EXCHANGE.				Girton	Par.	40	177	Owthorpe	Par.	26	113
St. Mary, pt. of	Par.	2,139	11,129	North Clifton	Tp.	45	174	Kinoulton	Par.	90	391
St. Peter, pt. of	Par.	129	539	South Clifton	Tp.	66	295	Hickling	Par.	137	559
6. CASTLE.				Harby	Tp.	90	370	Widmerpool	Par.	30	149
St. Peter, pt. of	Par.	976	4,257	Spalford	Tp.	19	93	Keyworth	Par.	154	749
St. Nicholas, pt. of	Par.	457	2,065	Thorney	Tp.	36	189	Stanton	Par.	24	119
St. Mary, pt. of	Par.	297	1,433	Broadholme	Tp.	22	105	Lodge	Par.	1	5
7. PARK.				Wigsley	Tp.	18	108	Plumtree	Tp.	49	273
St. Mary, pt. of	Par.	311	1,472	South Scarle	Tp.	41	192	Normanton	Tp.	40	151
St. Peter, pt. of	Par.	59	243	Besthorpe	Tp.	56	246	Clipston	Tp.	15	74
St. Nicholas, pt. of	Par.	691	3,387	Moering	Par.	1	2	Edwalton	Par.	23	107
434. SOUTHWELL.				North Scarle (Lincoln)	Par.	130	577	Tollerton	Par.	27	127
1. SOUTHWELL.				Swinderby (Lincoln)	Par.	118	548	Cotgrave	Par.	185	831
Bulcote	Tp.	21	118	2. BASSINGHAM.				Holme Pierrepont	Par.	30	191
Lowdham	Tp.	175	728	Thurby (Lincoln)	Par.	24	139	Ratcliffe	Par.	297	1,340
Caythorpe	Tp.	73	262	Bassingham (Lincoln)	Par.	202	853	Shelford	Tp.	123	510
Gunthorpe	Tp.	73	327	Norton-Di-ney (Lincoln)	Par.	37	186	Saxondale	Tp.	24	99
Gonalstone	Par.	28	133	Stapleford (Lincoln)	Par.	37	189	32. Derbyshire.			
Hoveringham	Par.	84	331	Carlton-le-Moorland (Lincoln)	Par.	83	339	437. SHARDLOW.			
Syerston	Par.	44	184	Brant-Broughton (Lincoln)	Par.	159	685	1. CASTLE DONINGTON.			
Elston	Par.	112	479	Buckingham (Lincoln)	Par.	107	388	Kingston upon Soar (Notts)	Par.	4	210
Thorpe	Par.	21	107	Flawford pt. in Lincoln Parish pt. in Notts	Par.	2	17	Ratcliffe upon Soar (Notts)	Par.	3	151
East Stoke	Par.	56	257	Barnby in the Willows	Par.	55	224	Kegworth (Leicester)	Tp.	422	1,788
Park Leys	Par.	1	9	Coddington	Par.	118	541	Isley-Walton (Leicester)	Tp.	8	46
Rolleston	Tp.	59	246	3. NEWARK.				Lockington (Leicester)	Tp.	37	149
Fiskerton	Tp.	69	277	Newark upon Trent	Par.	2,710	12,187	Hemington (Leicester)	Tp.	8	383
Morton	Par.	31	120	4. BENNINGTON.				Castle Donington (Leicester)	Par.	60	2,512
Bleasby	Par.	69	279	Farnon	Par.	154	652	Diseworth (Leicester)	Par.	126	493
Thurgarton	Par.	72	332	Hawton	Par.	48	225	Langley Priory (Leicester)	Par.	5	26
Epperstone	Par.	100	436	Balderton	Par.	241	1,009				
				Cotham	Par.	2	88				
				Staunton	Tp.	23	108				

Parishes, Townships, &c., in Derbyshire.

Parish or Place.	Inhab. Houses.	Population.	Parish or Place.	Inhab. Houses.	Population.	Parish or Place.	Inhab. Houses.	Population.
SHARDLOW—cont.			BELPER—cont.			ASHBORNE—cont.		
2. MELBOURNE.			Ripley Tp.	1,457	7,139	Ible Tp.	13	57
Brecon (<i>Leicester</i>) Tp.	199	824	Pentrich Tp.	160	810	Middleton Tp.	222	871
Melbourne Par.	633	2,781	Crich Tp.	592	2,705	Bonsall Par.	292	1,246
Derby Hills Lib.	10	35	South Wingfield Par.	265	1,330	441. CHESTERFIELD.		
Stanton by Bridge Par.	34	172	5. ALFRETON.			1. ASHOVER.		
Barrow upon Trent Tp.	63	259	Alfretton Par.	2,351	11,806	Ashover Tp.	519	2,167
Arleston and Sinfin Tp.	11	58	6. WIRKSWORTH.			Wessington Tp.	118	517
Sinfin Moor Par.	5	20	Dethick and Lea Tp.	208	965	Shirland Par.	543	2,780
Swarkeston Par.	51	250	Wirksworth Tp.	877	3,603	Morton Tp.	112	534
Weston upon Trent Par.	63	294	Alderwasley Tp.	74	348	Brackenfield Tp.	75	303
3. SHARDLOW.			Ashleybay Tp.	49	216	Stretton Tp.	119	588
Aston upon Trent Par.	133	580	Idridgehay & Alton Tp.	47	225	Claycross Tp.	949	5,140
Shardlow Par.	188	883	Shottle & Postern Tp.	81	427	Pilsley Tp.	205	1,076
Chellaston Par.	125	582	Ireton Wood Tp.	27	152	Woodthorpe Tp.	64	364
Normanton Par.	126	638	440. ASHBORNE.			2. CHESTERFIELD.		
Littleover Tp.	140	676	1. BRAILSFORD.			North Wingfield Tp.	205	1,155
Osmaston Par.	25	162	Hulland Ward Tp.	87	421	Tupton Tp.	213	1,062
Boulton Tp.	43	215	Hulland Ward Intakes Tp.	5	27	Wingerworth Par.	80	385
Alvaston Tp.	138	636	Mercaston Tp.	18	111	Chesterfield Tp.	2,228	11,427
Elvaston Par.	115	494	Brailsford Par.	148	742	Walton Tp.	227	1,111
4. STAPLEFORD.			Longford Tp.	91	425	Newbold Tp.	956	4,590
Chilwell and Attenborough (<i>Notts</i>) Tp.	201	887	Hollington Tp.	57	261	Tapton Tp.	42	220
Toton (<i>Notts</i>) Tp.	39	201	Hungry-Bentley Lib.	15	81	Calow Tp.	114	561
Bramcote (<i>Notts</i>) Par.	137	616	Rodsley Tp.	37	157	Hasland Tp.	527	2,672
Stapleford (<i>Notts</i>) Par.	419	1,967	Alkmonton Tp.	17	92	Normanton Temple Tp.	40	209
Sawley with Wiltshorpe Tp.	254	1,144	Shirley Tp.	63	281	Brimington Tp.	502	2,403
Long Eaton Tp.	587	3,204	Yeaveley Tp.	48	218	Brampton Par.	1,221	5,932
Sandiacre Par.	249	1,178	Stydd Tp.	5	27	Whittington Par.	1,082	5,578
Stanton by Dale Par.	119	584	Biggin Tp.	28	119	3. BOLSOVER.		
Dale Abbey Par.	88	394	2. MAYFIELD.			Sutton Par.	90	502
Risley Tp.	43	229	Ellastone (<i>Stafford</i>) Tp.	68	327	Heath Par.	78	340
Breaston Tp.	171	720	Calwich (<i>Stafford</i>) Tp.	24	114	Bolsover Tp.	394	1,721
5. SPONDON.			Prestwood (<i>Stafford</i>) Tp.	11	63	4. ECKINGTON.		
Draycott and Church } Libs.	252	1,028	Wootton (<i>Stafford</i>) Tp.	38	184	Staveley Tp.	1,323	7,376
Wilne }			Ramsborn (<i>Stafford</i>) Tp.	19	112	Eckington Par.	1,545	7,808
Hopwell Ham.	4	28	Stanton (<i>Stafford</i>) Tp.	77	342	Killamarsh Par.	359	1,884
Ockbrook Par.	394	1,633	Mayfield (<i>Stafford</i>) Tp.	223	1,061	5. DRONFIELD.		
Kirk Hallam Tp.	17	102	Snelston Par.	70	322	Dronfield Tp.	667	3,253
West Hallam Par.	106	560	Clifton & Compton Tp.	216	981	Unstone Tp.	285	1,526
Spondon Tp.	369	1,665	3. ASHBORNE.			Coalaston Tp.	128	689
Stanley Tp.	130	641	Hulland Tp.	54	224	Holmesfield Tp.	103	510
Chaddesden Par.	100	485	Offcote & Underwood Lib.	96	554	Little Barlow Tp.	12	64
Breadsall Par.	135	559	Ashborne Tp.	462	2,083	Great Barlow Tp.	198	959
Little Eaton Tp.	175	783	Sturston Tp.	157	722	442. BAKEWELL.		
438. DERBY.			Yeldersley Tp.	34	195	1. BAKEWELL.		
1. ST. ALKMUND.			Edlaston Par.	43	197	Bakewell Tp.	467	2,283
St. Alkmund Civ. Par.	2,791	13,518	Osmaston Par.	60	308	Froggatt Tp.	26	120
Little Chester Tp.	105	478	Bradley Par.	47	231	Curbar Tp.	63	319
All Saints Par.	798	3,934	Atlow Tp.	26	124	Calver Tp.	105	499
St. Michael Civ. Par.	181	930	Kniveton Par.	66	307	Rowland Tp.	13	67
2. ST. PETER.			4. CALTON.			Hassop Tp.	22	105
St. Peter Civ. Par.	2,952	14,145	Lea Hall Tp.	3	18	Great Longstone Tp.	123	515
Litchurch Tp.	2,242	11,093	Tissington Par.	74	395	Little Longstone Tp.	30	134
St. Werburgh Par.	3,754	18,185	Fenny Bentley Par.	66	288	Ashford Tp.	166	713
439. BELPER.			Thorpe Par.	39	208	Sheldon Tp.	41	182
1. DUFFIELD.			Mappleton Par.	40	187	Taddington Tp.	91	397
Mackworth Tp.	52	273	Woodhouses (<i>Stafford</i>) Tp.	3	22	Brushfield Tp.	5	30
Markbeaton Tp.	38	237	Calton in Mayfield } Tp.	16	54	Chelmorton Tp.	52	232
Allestree Par.	119	593	(<i>Stafford</i>)			Flagg Tp.	44	183
Quarndon Par.	115	551	Olcoover (<i>Stafford</i>) Par.	11	65	Monyash Tp.	86	406
Kedleston Par.	18	110	Blore, w. Swinscoe (<i>Staff.</i>) Tp.	49	224	Over Haddon Tp.	43	183
Kirk Langley Par.	136	639	Calton in Blore (<i>Staff.</i>) Tp.	17	78	Hartle or Harthill Tp.	13	71
Mugginton Tp.	53	228	Wetton (<i>Stafford</i>) Par.	93	397	Great Rowsley Tp.	49	252
Ravensdale Park Ham.	10	60	Ilam (<i>Stafford</i>) Par.	37	206	Beeley Tp.	68	356
Weston Underwood Tp.	42	202	Musden Grange (<i>Staff.</i>) Par.	2	19	Baslow with Bubnell Tp.	182	811
Duffield Tp.	557	2,500	Waterfall (<i>Stafford</i>) Tp.	95	431	Nether Haddon Par.	2	9
Hazlewood Tp.	86	405	Calton in Waterfall } Tp.	16	73	Edensor Tp.	51	268
Turnditch Tp.	78	296	(<i>Stafford</i>)			Pilsley Tp.	65	260
Windley Tp.	45	233	Ailstonefield (<i>Stafford</i>) Tp.	132	562	Chatsworth Par.	10	50
2. HORSLEY.			5. HARTINGTON.			Youlgreave Tp.	239	1,058
Holbrook Tp.	212	954	Newton Grange Tp.	5	39	Stanton Tp.	154	693
Horsley Tp.	90	385	Eaton & Aisop-le-Dale Tp.	13	64	Middletown Tp.	48	200
Horsley-Woodhouse Tp.	187	825	Parwich Par.	106	457	Hartington Middle Qr. Tp.	72	330
Kilbourne Tp.	250	1,170	Hartington Town Qr. Tp.	109	498	2. MATLOCK.		
Morley Tp.	54	226	Hartington Nether Qr. Tp.	85	443	Winster Tp.	205	814
Smalley Tp.	166	693	Ballidon Tp.	16	99	Elton Tp.	129	519
Mapperley Tp.	94	474	6. BRASSINGTON.			Birchover Tp.	13	69
Denby Par.	272	1,362	Bradbourne Tp.	33	157	Gratton Tp.	4	27
3. BELPER.			Brassington Tp.	165	705	Darley Tp.	337	1,557
Belper Tp.	1,836	8,527	Carsington Par.	53	230	South Darley Tp.	138	605
4. RIPLEY.			Hognaston Par.	71	278	Matlock Par.	1,049	5,220
Heage Tp.	464	2,195	Kirk Ireton Tp.	130	562	Tansley Tp.	141	610
			Callow Tp.	15	97	Cromford Tp.	243	1,074
			Hopton Tp.	23	113	Ivonbrook Grange Tp.	5	31
						Aldwark Tp.	11	82

Parishes, Townships, &c., in Derbyshire.

Parish or Place.	Inhab. Houses.	Population.	Parish or Place.	Inhab. Houses.	Population.	Parish or Place.	Inhab. Houses.	Population.
BAKEWELL—cont.			443. CHAPEL-EN-LE-FRITH.			444. HAYFIELD.*		
3. TIDESWELL.			1. BUNXTON.			1. GLOSSOP.		
Blackwell Tp.	9	45	Hartington Upper Qr. Tp.	330	1,695	Glossop Dale Tp.	1,223	5,943
Wardlow Tp.	34	172	Buxton Tp.	451	2,531	Padfield Tp.	339	1,687
Stoney-Middleton Tp.	112	521	Fairfield Tp.	343	2,003	Hadfield Tp.	553	2,693
Outseats Tp.	52	251	2. CHAPEL-EN-LE-FRITH.			Dinting Tp.	165	830
Hathersage Tp.	200	1,021	Wormhill Tp.	138	714	Whitfield Tp.	1,195	5,615
Woodland-Eyam Tp.	63	284	Peak Forest Par.	118	562	Chunal Tp.	24	109
Foolow Ham.	55	256	Chapel-en-le-Frith Par.	785	3,718	Simmondley Tp.	106	446
Eyam Tp.	255	1,130	Chinley, Bugsworth, & } Brownside }	243	1,105	Charlesworth Tp.	261	1,185
Nether Padley Ham.	6	28	Edale Tp.	71	352	Chisworth Tp.	86	430
Stoke Tp.	10	42	Castleton Tp.	160	678	Ludworth Tp.	365	1,735
Great Hucklow Ham.	46	217	Hope Tp.	79	359	2. HAYFIELD.		
Little Hucklow Ham.	48	203	Aston Tp.	18	90	Hayfield Tp.	521	2,460
Offerton Ham.	4	23	Brough and Shatton Tp.	16	93	Beard, Thornsett, Oller- } sett, & Whittle }	1,051	5,028
Hazlebadge Ldp.	9	43	Thornhill Tp.	29	140	Mellor Tp.	309	1,447
Highlow Ldp.	8	41	Hope-Woodlands Tp.	44	234	Disley-Stanley (Chester) Tp.	597	2,817
Bradwell Tp.	288	1,141	Fernilee Tp.	178	901			
Gridlow Tp.	11	53	Bamford Tp.	82	439			
Abney Ham.	17	79	Derwent Tp.	30	165			
Litton Ham.	157	762						
Wheston Ham.	13	61						
Tideswell Tp.	428	1,905						

* The Hayfield District consists of two Poor Law Unions; viz., the Glossop Union, consisting of the ten townships which form the Glossop Sub-district, and the Hayfield Union, comprising the Hayfield Sub-district.

VIII. NORTH WESTERN DIVISION.

THIS REGISTRATION DIVISION comprises the Registration Counties of *Chester* and *Lancaster*. It is the smallest of the Divisions in extent, but more populous than any of them; it extends over an area of 2,119,380 statute acres of land, water, and foreshore; there being 1,908,173 acres of land and 90,741 acres of water included in the areas of parishes, 801 acres of tidal water, and 119,665 acres of oreshore. Its population in 1871 was 3,389,044 as compared with 2,940,418 in 1861; the actual increase was therefore 448,626, while the natural increase arising from excess of registered births over deaths in the 10 years 1861-70 was 353,110. In Cheshire the actual increase agrees very closely with the natural increase from excess of births, but in Lancashire the actual has exceeded the natural increase by 95,932.

Included with the general population of Parishes, &c., in this Division are 42,475 persons enumerated in 204 workhouses, hospitals, prisons, lunatic asylums, and other public institutions; 2,918 persons in boats, barges, &c.; and 8,397 persons on board 1,735 sea-going vessels.

Cheshire is rich in salt and cheese; its salt mines are worked with unabated prosperity, but its dairies suffered as much from the cattle plague as the factories of Lancashire suffered from the cotton famine. Lancashire is the seat of a great variety of works; but the coal within easy access, and the facilities of getting cotton by sea through Liverpool, constitute it the great seat of the cotton industry of the country. The tide of prosperity of this great division is now flowing again; but it was interrupted for a time during the 10 years by the American war, otherwise the population would certainly have been greater than it is. The usual reserved cotton imports of 1858-60 into the United Kingdom, amounting to 1,000 million pounds, fell to 309 and 428 million pounds in the two years 1862-3, but again rose in 1868-9-70 to nearly the old standard.

Registration or Union Counties.	Inhabited Houses, 1871.	Population, 1871.		
		Persons.	Males.	Females.
VIII.—NORTH-WESTERN DIVISION .	642,561	3,389,044	1,634,268	1,754,776
33. Cheshire	105,672	539,785	261,604	278,181
34. Lancashire	536,889	2,849,259	1,372,664	1,476,595

The SUPERINTENDENT REGISTRARS' DISTRICTS in this Division are co-extensive with Poor Law Unions, except in the following cases: Chester District consists of three Unions, viz., Chester (population 15,851), Tarvin (population 11,383), and Hawarden (population 14,815). West Derby consists of the Union of West Derby (population 257,083) and the Township of Toxteth Park under a separate board of guardians (population 85,842); and Manchester consists of the Township of Manchester (population 173,988) and the Union of Prestwich (population 77,968). Liverpool District is a single Parish under a Local Act.

The Districts of Macclesfield, Ashton-under-Lyne, Garstang, and Lunesdale, exhibit a decrease of

Townships, &c., in Cheshire.

population. In Liverpool District there was an excess of deaths over births in the ten years 1861-70 amounting to 2,662, and the actual decrease of population was 31,331; on the other hand, the contiguous district of West Derby increased by no less than 117,080. The three allied districts of Manchester, Salford, and Chorlton, show a combined increase of 73,328; in Blackburn District the increase was 23,868; and the Ulverston District, which had a population of 35,738 in 1861, now numbers 55,083, this large increase being mainly due to the rapid growth of the town of Barrow-in-Furness.

Superintendent Registrar's District.	In-habited Houses, 1871.	Population, 1871.			Superintendent Registrar's District.	In-habited Houses, 1871.	Population, 1871.		
		Persons.	Males.	Females.			Persons.	Males.	Females.
33. CHESHIRE.				LANCASHIRE—cont.					
445. STOCKPORT	20,353	97,709	45,163	52,546	463. BURY	22,116	109,155	52,111	57,044
446. MACCLESFIELD	13,255	59,339	28,042	31,297	464. BARTON UPON IRWELL	10,016	51,571	23,968	27,603
447. ALTRINCHAM	9,747	49,913	23,671	26,242	465. CHORLTON	41,500	211,384	100,278	111,106
448. RUNCORN	6,003	30,534	15,633	14,901	466. SALFORD	24,649	128,890	61,219	67,671
449. NORTHWICH	7,594	37,310	18,945	18,365	467. MANCHESTER	47,581	251,956	120,382	131,574
450. CONGLETON	7,485	36,281	17,682	18,599	468. ASHTON UNDER LYNE	27,350	130,626	61,271	69,355
451. NANTWICH	10,618	53,767	27,209	26,558	469. OLDHAM	26,158	126,982	61,414	65,568
452. CHESTER	13,840	72,049	35,611	36,438	470. ROCHDALE	23,239	109,858	52,249	57,609
453. WIRRAL	4,197	23,419	11,431	11,988	471. HASLINGDEN	16,348	79,956	38,252	41,704
454. BIRKENHEAD	12,580	79,464	38,217	41,247	472. BURNLEY	17,955	87,809	42,716	45,093
34. LANCASHIRE.									
455. LIVERPOOL	34,293	238,411	116,777	121,634	473. CLITHEROE	4,289	21,081	10,544	10,537
456. WEST DERBY	58,564	342,925	163,012	179,913	474. BLACKBURN	28,289	143,810	68,379	75,431
457. PRESCOT	16,416	92,551	47,161	45,390	475. CHORLEY	8,466	43,004	20,880	22,124
458. ORMSKIRK	11,188	59,310	27,794	31,516	476. PRESTON	22,071	115,846	54,327	61,519
459. WIGAN	20,838	111,874	56,311	55,543	477. FYLDE	5,925	30,626	14,401	16,225
460. WARRINGTON	10,111	54,394	27,797	26,597	478. GARSTANG	2,331	12,186	6,320	5,866
461. LEIGH	8,568	41,924	20,340	21,584	479. LANCASTER	6,108	32,661	16,051	16,610
462. BOLTON	31,267	158,408	75,841	82,567	480. LUNESDALE	1,373	6,978	3,546	3,432
					481. ULVERSTON	9,880	55,083	29,303	25,780

The following Table shows the number of INHABITED HOUSES and of POPULATION in 1871 in the several PARISHES, &c., constituting the various Registration Sub-districts and Districts, grouped topographically under the Registration Counties which form this Division. Parishes which for Registration purposes are returned under a County different from that in which they are actually situate, have the name of their County Proper given in *italic type*.

Parish or Place.	Inhab. Houses.	Population.	Parish or Place.	Inhab. Houses.	Population.	Parish or Place.	Inhab. Houses.	Population.
33. Cheshire.			MACCLESFIELD—cont.					
445. STOCKPORT.			Butley Tp.	122	591	Nether Alderley . . . Tp.	98	560
1. MARPLE.			Mottram St. Andrew Tp.	86	428	Over Alderley . . . Tp.	77	414
Marple Tp.	849	4,100	Fallybroom Tp.	8	44	Great Warford . . . Tp.	74	390
Offerton Tp.	71	316	Upton Tp.	36	196	Chorley Tp.	328	1,937
Romiley Tp.	366	1,864	2. BOLLINGTON.			447. ALTRINCHAM.		
2. HYDE.			Tytherington Tp.	72	335	1. WILMSLOW.		
Bredbury Tp.	759	3,596	Hurdsfield Tp.	927	3,947	Fulshaw Tp.	167	887
Hyde Tp.	2,955	14,223	Bollington Tp.	1,074	5,040	Bollin Fee Tp.	502	2,536
Werneth Tp.	741	3,402	Pott-Shrigley Tp.	84	425	Pownall Fee Tp.	513	2,501
3. HEATON-NORRIS.			Lyme-Handley Tp.	53	269	Mobberley Par.	282	1,391
Reddish (<i>Lanc.</i>) Tp.	454	2,329	3. RAINOW.			Northern Tp.	183	915
Heaton-Norris (<i>Lanc.</i>) Tp.	3,412	16,481	Taxal Tp.	61	262	Etchells Tp.	159	738
4. STOCKPORT FIRST.			Yeardsley w. Whaley Tp.	242	1,159	2. ALTRINCHAM.		
Cheadle-Bulkeley, <i>pt. of</i> Tp.	988	4,298	Kettlehulme Tp.	72	321	Ashton upon Mersey . . . Tp.	469	2,359
Cheadle-Moseley, <i>pt. of</i> Tp.	173	785	Rainow Tp.	279	1,316	Sale Tp.	1,114	5,573
Stockport, <i>pt. of</i> Tp.	4,568	22,865	Macclesfield Forest . . . Tp.	45	208	Baguley Tp.	140	631
5. STOCKPORT SECOND.			4. EAST MACCLESFIELD.			Bowdon Tp.	398	2,262
Stockport, <i>pt. of</i> Tp.	1,566	7,066	Macclesfield, <i>pt. of</i> . . . Tp.	2,446	10,214	Timperley Tp.	425	2,112
Brinnington Tp.	1,125	5,042	5. WEST MACCLESFIELD.			Altrincham Tp.	1,679	8,478
6. CHEADLE.			Macclesfield, <i>pt. of</i> . . . Tp.	3,824	16,623	Hale Tp.	336	1,711
Stockport-Etchells . . . Tp.	171	977	6. SUTTON.			Ashley Tp.	68	380
Cheadle-Bulkeley, <i>pt. of</i> Tp.	556	2,629	Sutton Tp.	1,603	6,338	Dunham-Massey . . . Tp.	308	1,790
Cheadle-Moseley, <i>pt. of</i> Tp.	360	1,827	Wildboarclough Tp.	53	253	3. LYMM.		
Handforth Ham.	133	662	Wincle Tp.	62	306	Carrington Tp.	101	469
7. HAZELGROVE.			7. GAWSWORTH.			Parrington Tp.	105	511
Bosden Ham.	389	1,795	Gawsworth Par.	118	607	Bollington Tp.	52	253
Bramhall Tp.	417	1,960	Bosley Tp.	85	425	Warburton Par.	86	452
Norbury Tp.	254	1,291	North Rode Tp.	50	274	Lymm Par.	881	4,541
Torkington Tp.	46	261	Marton Tp.	53	312	High Leigh Tp.	175	939
446. MACCLESFIELD.			Siddington Tp.	78	394	Agden Tp.	19	109
1. PRESTBURY.			Henbury w. Pexhall . . . Tp.	86	422	Millington Tp.	61	343
Prestbury Tp.	68	318	Eaton Tp.	90	448	Aston by Budworth . . . Tp.	74	444
Worth Tp.	134	716	8. ALDERLEY.			4. KNUTSFORD.		
Poynton Tp.	250	1,230	Birtles Tp.	8	54	Tabley Superior Tp.	93	485
Woodford Tp.	71	351	Capesthorne Tp.	21	106	Mere Tp.	106	540
Newton Tp.	19	77	Lower Withington . . . Tp.	111	543	Rostherne Tp.	83	391
Adlington Tp.	181	893	Old Withington Tp.	26	161	Taiton Tp.	27	108
			Chelford Tp.	44	273	Marthall Tp.	41	274
			Snelson Tp.	36	159	Peover Superior Tp.	111	599

Townships, &c., in Cheshire.

Parish or Place.	Inhab. Houses.	Population.	Parish or Place.	Inhab. Houses.	Population.	Parish or Place.	Inhab. Houses.	Population.
ALTRINCHAM—cont.			NORTHWICH—cont.			NANTWICH—cont.		
Arton	Tp.	54 260	Anderton	Tp.	46 281	Willaston	Tp.	316 1,394
Attercliffe	Tp.	37 172	Leftwich	Tp.	550 2,749	Weston	Tp.	103 520
Attercliffe Over	Tp.	47 206	Shurlach	Tp.	33 170	Basford	Tp.	11 62
Attercliffe Nether	Tp.	657 3,597	3. OVER.			Shavington cum Gresty	Tp.	210 931
Attercliffe	Tp.	12 71	Marton	Tp.	126 661	Rope	Tp.	14 87
Attercliffe Inferior	Tp.	28 122	Darnhall	Tp.	27 177	Stapeley	Tp.	131 623
Attercliffe	Tp.	76 365	Little Budworth	Par.	116 601	Waigherton	Tp.	35 155
Attercliffe Inferior	Tp.	26 139	Over	Tp.	1,034 5,038	Wybunbury	Tp.	126 616
Attercliffe	Tp.	52 256	Low Oulton	Tp.	7 52	Hough	Tp.	61 352
448. RUNCORN.			Weaver	Tp.	31 154	Chorlton	Tp.	19 114
BUDWORTH.			Wimbold-ley	Tp.	15 74	Lea	Tp.	11 63
At Budworth	Tp.	117 614	Clive	Tp.	35 165	Blakenhall	Tp.	31 188
At Budworth	Tp.	30 158	Wharton	Tp.	523 2,597	Checkley c. Wrinehill	Tp.	34 170
At Budworth	Tp.	93 495	Moulton	Tp.	111 511	Bridgemere	Tp.	36 187
At Budworth	Tp.	33 204	Eaton	Tp.	3 21	Hunster-son	Tp.	37 217
At Budworth	Tp.	70 340	4. MIDDLEWICH.			Doddington	Tp.	13 56
At Budworth	Tp.	36 210	Davenham	Tp.	123 554	Hatherton	Tp.	74 367
At Budworth	Tp.	15 118	Rudheath	Tp.	86 521	Batherton	Tp.	4 25
At Budworth	Tp.	75 364	Shipbrook	Tp.	13 77	2. NANTWICH.		
At Budworth	Tp.	394 1,947	Newhall	Tp.	3 17	Cool Pilate	Tp.	8 52
DARESBURY.			Wharfedale	Tp.	8 72	Aunster-son	Tp.	6 55
At Daresbury	Tp.	98 459	Bostock	Tp.	27 169	Baddington	Tp.	19 123
At Daresbury	Tp.	39 215	Stanthorne	Tp.	33 177	Edleston	Tp.	17 94
At Daresbury	Tp.	28 209	Occlestone	Tp.	17 94	Burland	Tp.	149 656
At Daresbury	Tp.	45 344	Sutton	Tp.	7 38	Fuddiley	Tp.	64 297
At Daresbury	Tp.	13 77	Newton	Tp.	385 1,730	Brindley	Tp.	38 187
At Daresbury	Tp.	83 397	Middlewich	Tp.	272 1,283	Acton	Tp.	58 278
At Daresbury	Tp.	35 169	Kinderton w. Hulme	Tp.	100 485	Henhull	Tp.	21 155
At Daresbury	Tp.	32 230	Mooresbarrow w. Parme	Tp.	3 21	Hurleston	Tp.	25 141
At Daresbury	Tp.	111 609	Sproston	Tp.	27 158	Poole	Tp.	32 162
At Daresbury	Tp.	46 461	Ravenscroft	Tp.	5 35	Stoke	Tp.	30 201
3. RUNCORN.			Croxton	Tp.	5 45	Cholmondeston	Tp.	31 203
At Runcorn	Tp.	3 28	Byley with Yatehouse	Tp.	22 145	Aston juxta Mondrum	Tp.	32 188
At Runcorn	Tp.	37 220	Stublach	Tp.	6 38	Worleston	Tp.	76 365
At Runcorn	Tp.	67 363	Lach-Dennis	Tp.	5 34	Nantwich	Tp.	1,328 6,673
At Runcorn	Tp.	5 43	450. CONGLETON.			Alvaston	Tp.	6 23
At Runcorn	Tp.	49 394	1. CHURCH HULME.			Woolstanwood	Tp.	15 75
At Runcorn	Tp.	333 1,620	Goostrey c. Barnshaw	Tp.	56 321	Leighton	Tp.	39 241
At Runcorn	Tp.	2,510 12,066	Blackden	Tp.	28 149	Minshall-Vernon	Tp.	63 390
At Runcorn	Tp.	276 1,460	Twemlow	Tp.	21 153	3. BUNBURY.		
At Runcorn	Tp.	19 113	Cranage	Tp.	90 462	Church Minshall	Par.	77 391
4. FRODSHAM.			Leese	Tp.	21 123	Wettenhall	Tp.	43 231
At Frodsham	Tp.	429 2,095	Cotton	Tp.	13 71	Rushton	Tp.	75 366
At Frodsham	Ldp.	195 1,014	Church Hulme	Tp.	125 568	Eaton	Tp.	98 465
At Frodsham	Tp.	140 716	Sweetenham	Tp.	38 197	Utkinton	Tp.	112 578
At Frodsham	Tp.	60 325	Kermincham	Tp.	26 200	Tarporley	Tp.	267 1,243
At Frodsham	Tp.	62 339	Brereton c. Smethwick	Par.	111 620	Tiverton	Tp.	129 652
At Frodsham	Tp.	21 124	Davenport	Tp.	17 86	Tilstone-Fearnall	Tp.	36 215
At Frodsham	Tp.	227 1,121	2. CONGLETON.			Beeston	Tp.	59 317
At Frodsham	Tp.	145 695	Somerford	Tp.	14 91	Banbury	Tp.	198 965
At Frodsham	Tp.	32 187	Somerford Booths	Tp.	40 241	Alraham	Tp.	96 576
449. NORTHWICH.			Hulme-Walfield	Tp.	18 107	Calvey	Tp.	50 263
1. WEAVERHAM.			Radnor	Tp.	6 34	Wardle	Tp.	27 162
At Weaverham	Tp.	111 524	Buglawton	Tp.	362 1,629	Haughton	Tp.	25 144
At Weaverham	Tp.	50 232	Congleton	Tp.	2,559 11,344	Spurstow	Tp.	112 499
At Weaverham	Tp.	73 386	Newbold-Astbury	Tp.	140 783	Ridley	Tp.	19 111
At Weaverham	Tp.	70 370	Moreton c. Alcumlow	Tp.	19 114	Peckforton	Tp.	46 205
At Weaverham	Tp.	1 11	Biddulph (Staff.)	Par.	922 4,769	Burwardsley	Tp.	108 522
At Weaverham	Tp.	354 1,685	3. SANDBACH.			4. WRENBURY.		
At Weaverham	Tp.	16 98	Smallwood	Tp.	129 602	Chorley	Tp.	25 172
At Weaverham	Tp.	95 440	Odd Rode	Tp.	582 2,964	Wrenbury with Frith	Tp.	110 537
At Weaverham	Tp.	98 496	Church Lawton	Par.	142 753	Woodcote	Tp.	6 33
At Weaverham	Tp.	82 407	Alsager	Tp.	229 1,148	Broomhall	Tp.	23 119
At Weaverham	Tp.	314 1,363	Hassall	Tp.	53 283	Dodcott cum Wilkesley	Tp.	109 598
At Weaverham	Tp.	241 1,140	Betchton	Tp.	162 838	Sound	Tp.	57 253
2. NORTHWICH.			Wheelech	Tp.	134 643	Audlem	Tp.	342 1,521
At Northwich	Tp.	95 529	Sandbach	Tp.	1,125 5,259	Buerton	Tp.	95 504
At Northwich	Tp.	19 114	Arclid	Tp.	28 255	Hankelow	Tp.	47 266
At Northwich	Tp.	65 281	Bradwall	Tp.	109 587	Baddiley	Par.	55 323
At Northwich	Tp.	4 37	Tetton	Tp.	34 166	Newhall	Tp.	177 873
At Northwich	Tp.	144 772	Moston	Tp.	38 217	Cholmondeley	Tp.	52 292
At Northwich	Tp.	172 911	Elton	Tp.	103 504	Egerton	Tp.	22 119
At Northwich	Tp.	914 4,229	451. NANTWICH.			Bickerton	Tp.	83 317
At Northwich	Tp.	216 1,244	1. WYBUNBURY.			Bulkeley	Tp.	35 190
At Northwich	Tp.	378 1,650	Warmingham	Tp.	72 402	452. CHESTER.*		
At Northwich	Tp.	111 568	Church Coppenhall	Tp.	424 2,094	1. TATTENHALL.		
At Northwich	Tp.	48 258	Monks Coppenhall	Tp.	3,457 17,819	Broxton	Tp.	119 622
At Northwich	Tp.	105 540	Haslington	Tp.	321 1,539	Tilston	Tp.	89 344
At Northwich	Tp.	13 74	Barthomley	Tp.	75 405	Horton by Malpas	Tp.	27 123
At Northwich	Tp.	1 7	Crewe	Tp.	57 371	Grafton	Tp.	1 13
At Northwich	Tp.		Wistaston	Par.	74 378	Carden	Tp.	35 166
						Stretton	Tp.	15 75
						Caldecott	Tp.	11 68

* The Superintendent Registrar's District of Chester comprises three Poor Law Unions, viz.: the Tarvin Union, Sub-district 1; the Northwich Union, Sub-districts 2 and 3; and the Hawarden Union, Sub-district 4.

Townships, &c., in Lancashire.

Parish or Place.	Inhab. Houses.	Population.	Parish or Place.	Inhab. Houses.	Population.	Parish or Place.	Inhab. Houses.	Population.
PRESCOT—cont.			460. WARRINGTON.			BOLTON—cont.		
Torbock Tp.	114	647	1. NEWTON IN MAKERFIELD.			13. LEVER.		
Fuyton with Roby Tp.	525	3,184	Haydock Tp.			Great Lever Tp.	276	1,423
Knowsley Tp.	238	1,283	Newton in Makerfield Par.			Little Lever Tp.	832	4,204
4. FARNWORTH.			2. WINWICK.			Darcy Lever Tp.		
Fronton Tp.	71	429	Croft with Southworth Par.			463. BURY.		
Hutton Tp.	197	1,139	Houghton, Middleton, and Arbury } Tp.			1. HOLCOMBE.		
Vidnes Tp.	2,432	14,359	Winwick with Hulme Tp.			Walmersley cum Shuttleworth, pt. of } Tp.		
Wold Tp.	155	921	3. SANKEY.			Tottington Lower End, pt. of } Tp.		
5. PRESCOT.			Burtonwood Tp.			Tottington Lower End, pt. of } Tp.		
Sainhill Tp.	424	2,308	Great Sankey Tp.			2. TOTTINGTON LOWER END.		
Whiston Tp.	351	2,058	Cuerdley Tp.			Tottington Lower End, pt. of } Tp.		
Prescot Tp.	1,009	5,077	Penketh Tp.			3. WALMERSLEY.		
Accleston, pt. of Tp.	747	3,754	4. WARRINGTON.			Tottington Lower End, pt. of } Tp.		
6. ST. HELENS.			Warrington Tp.			Elton, pt. of Tp.		
Accleston, pt. of Tp.	1,732	10,078	5. LATCHFORD.			Walmersley cum Shuttleworth, pt. of } Tp.		
Attnton Tp.	1,846	10,903	Latchford (Chesh.) Tp.			Bury, pt. of Tp.		
Barrow Tp.	1,649	9,281	Grappenhall (Chesh.) Tp.			Birtle c. Bamford, pt. of Tp.		
Vindle Tp.	2,716	15,016	Thelwall (Chesh.) Tp.			4. BIRTLE.		
7. RAINFORD.			6. RIXTON.			Birtle c. Bamford, pt. of Tp.		
Rainford Tp.	603	3,336	Poulton with Fearnhead Tp.			Ashworth Tp.		
458. ORMSKIRK.			Woolston with Martinscroft } Tp.			Heap, pt. of Tp.		
1. BICKERSTAFFE.			Rixton with Glazebrook Tp.			5. HEYWOOD.		
Simonswood Tp.			461. LEIGH.			Heap, pt. of Tp.		
Bickerstaffe Tp.			1. LOWTON.			Bury, pt. of Tp.		
Kelling Tp.			Kenyon Tp.			Hopwood Tp.		
2. AUGHTON.			Golborne Par.			Pilsforth, pt. of Tp.		
Fagbuhl Tp.			Lowton Par.			Birtle c. Bamford, pt. of Tp.		
Lydiate Tp.			2. CULCETH.			Pilkington, pt. of Tp.		
Aughton Par.			Culceth Tp.			6. SOUTH BURY.		
3. HALSALL.			Astley Tp.			Heap, pt. of Tp.		
Halsall Tp.			Bedford Tp.			Pilsforth, pt. of Tp.		
Downholland Tp.			3. WESTLEIGH.			Pilkington, pt. of Tp.		
4. FORMBY.			Pennington Tp.			Radcliffe, pt. of Par.		
Altcar Par.			Westleigh Tp.			Elton, pt. of Tp.		
Formby Tp.			4. ATHERTON.			Bury, pt. of Tp.		
Birkdale Tp.			Atherton Tp.			North Bury Tp.		
5. NORTH MEOLS.			Tyldesley w. Shackerley Tp.			Bury, pt. of Tp.		
North Meols Tp.			462. BOLTON.			Walmersley cum Shuttleworth, pt. of } Tp.		
6. TARLETON.			1. FARNWORTH.			8. ELTON.		
Besketh with Becconsall Par.			Kearsley Tp.			Elton, pt. of Tp.		
Tarleton Par.			Farnworth Tp.			Walmersley cum Shuttleworth, pt. of } Tp.		
Lufford Par.			2. HULTON.			Radcliffe, pt. of Par.		
7. SCARISBRICK.			Little Hulton Tp.			Ainsworth, pt. of Tp.		
Bircough Tp.			Middle Hulton Tp.			9. RADCLIFFE.		
Scarisbrick Tp.			Over Hulton Tp.			Radcliffe, pt. of Par.		
8. ORMSKIRK.			Rumworth Tp.			Ainsworth, pt. of Tp.		
Ormskirk Tp.			3. WEST HOUGHTON.			Bury, pt. of Tp.		
9. LATHOM.			West Houghton Tp.			Elton, pt. of Tp.		
Kelmersdale Tp.			4. HALLIWELL.			Pilkington, pt. of Tp.		
Lathom Tp.			Heaton Tp.			10. PILKINGTON.		
Bispham Tp.			Halliwell Tp.			Pilkington, pt. of Tp.		
459. WIGAN.			5. HORWICH.			464. BARTON UPON IRWELL.		
1. STANDISH.			Horwich Tp.			1. WORSLEY.		
Wrightington Tp.			Lostock Tp.			Clifton Tp.		
Harbold Tp.			6. TONGE WITH HAULGH.			Worsley Tp.		
Bevington Tp.			Tonge with Haulgh Tp.			2. BARTON.		
Standish with Langtree Tp.			Brightmet Tp.			Barton upon Irwell Tp.		
Worthington Tp.			Harwood Tp.			3. STRETTFORD.		
2. ASPULL.			7. TURTON.			Flixton Tp.		
Blackrod Tp.			Bradshaw Tp.			Urmston Tp.		
Faigh Tp.			Turton Tp.			Stretford Tp.		
Aspull Tp.			Longworth Tp.			465. CHORLTON.		
3. WIGAN.			8. EDGEWORTH.			1. DIDSBUY.		
Wigan Tp.			Entwisle Tp.			Chorlton cum Hardy Tp.		
4. HINDLEY.			Edgeworth Tp.			Withington Tp.		
Hindley Tp.			Quarltton Tp.			Didsbury Tp.		
Hindley Tp.			9. SHARPLES.			Burnage Tp.		
Hindley Tp.			Sharple Tp.			2. ARDWICK.		
Hindley Tp.			Little Bolton, pt. of Tp.			Levenshulme Tp.		
Hindley Tp.			10. LITTLE BOLTON.			Rusholme Tp.		
Hindley Tp.			Little Bolton, pt. of Tp.			Gorton Tp.		
Hindley Tp.			11. BOLTON, EASTERN.			Openshaw Tp.		
Hindley Tp.			Great Bolton, pt. of Tp.			Ardwick Tp.		
Hindley Tp.			12. BOLTON, WESTERN.					
Hindley Tp.			Great Bolton, pt. of Tp.					

Townships, &c., in Lancashire.

Parish or Place.	Inhab. Houses.	Population.	Parish or Place.	Inhab. Houses.	Population.	Parish or Place.	Inhab. Houses.	Population.
CHORLTON—cont.			ASHTON UNDER LYNE—cont.			BURNLEY—cont.		
3. CHORLTON UPON MEDLOCK.			9. STAYLEY.			Reedley Hallows, Filley Close, and New Laund Booth . . . } Tp.	105	588
Chorlton upon Medlock Tp.	9,829	50,281	Tintwistle, pt. of (Ches.) Tp.	216	1,037	Burnley Tp.	4,204	21,501
4. HULME.			Stayley (Ches.) . . . Tp.	1,207	5,788	Habergham Faves . . . Tp.	4,681	23,423
Moss Side Tp.	935	5,403	Matley (Ches.) . . . Tp.	42	207	Ightenhill Park . . . Tp.	32	149
Hulme Tp.	14,823	74,731	469. OLDHAM.			2. PADIHAM.		
466. SALFORD.			1. OLDHAM BELOW TOWN.			Huncoat Tp.	168	854
1. PENDLETON.			Oldham, pt. of Tp.	9,703	48,672	Hapton Tp.	285	1,586
Pendleton Tp.	4,936	25,489	2. OLDHAM ABOVE TOWN.			Altham Tp.	76	401
Pendlebury Tp.	972	5,163	Oldham, pt. of Tp.	7,036	33,957	Read Tp.	133	634
2. BROUGHTON.			3. CHADDERTON.			Simonstone Tp.	72	366
Broughton Tp.	2,728	14,961	Chadderton Tp.	2,468	12,203	Padiham Tp.	1,460	6,914
3. GREENGATE.			Tonge Tp.	1,075	5,115	Higham with West } Tp.	174	791
Salford, pt. of Tp.	7,189	36,606	4. MIDDLETON.			Close Booth }	20	84
4. REGENT ROAD.			Middleton Tp.	2,089	9,472	Heyhouses Tp.		
Salford, pt. of Tp.	8,824	46,671	Alkrington Tp.	77	388	3. COLNE.		
467. MANCHESTER.*			5. ROYTON.			Great and Little Marsden } Tp.	2,107	10,284
1. ANCOATS.			Thornham Tp.	411	2,079	Trawden Tp.	460	2,129
Manchester, pt. of . . Tp.	10,298	52,656	Royton Tp.	1,727	7,794	Foulridge Tp.	186	827
2. DEANSGATE.			6. CROMPTON.			Colne Tp.	1,872	8,633
Manchester, pt. of . . Tp.	3,937	24,173	Crompton Tp.	1,572	7,302	Barrowford Tp.	703	3,110
3. LONDON ROAD.			470. ROCHDALE.			4. PENDLE.		
Manchester, pt. of . . Tp.	4,129	21,678	1. BUTTERWORTH FREEHOLD SIDE.			Wheatley Carr Booth Tp.	8	36
4. MARKET STREET.			Butterworth, pt. of . . Tp.	662	3,180	Old Laund Booth . . . Tp.	67	296
Manchester, pt. of . . Tp.	2,828	17,389	2. BUTTERWORTH LORDSHIP SIDE.			Roughlee Booth Tp.	86	372
5. St GEORGE.			Butterworth, pt. of . . Tp.	992	4,743	Goldshaw Booth Tp.	83	358
Manchester, pt. of . . Tp.	11,437	58,092	3. CASTLETON FURTHER.			Barley with Wheatley } Tp.	96	354
6. NEWTON.			Castleton, pt. of . . . Tp.	2,934	14,025	473. CLITHEROE.		
Bradford Tp.	1,442	7,168	4. CASTLETON NEARER.			1. GISBURN.		
Newton Tp.	4,055	19,446	Castleton, pt. of . . . Tp.	3,761	17,319	Middop (York) Tp.	10	57
Beswick Tp.	494	2,506	5. SPOTLAND NEARER SIDE.			Rimmington (York) . . Tp.	84	371
7. CHEETHAM.			Spotland, pt. of . . . Tp.	2,456	11,555	Gisburn (York) Tp.	84	365
Cheetham Tp.	3,733	21,617	6. SPOTLAND FURTHER SIDE.			Horton (York) Tp.	19	101
Crumpsall Tp.	844	5,342	Spotland, pt. of . . . Tp.	1,425	6,849	Newsholme (York) . . . Tp.	8	40
8. FALLSWORTH.			7. WARDLEWORTH.			Paythorne (York) . . . Tp.	25	122
Fallsworth Tp.	1,214	5,685	Wardleworth Tp.	4,148	19,300	Gisburn Forest (York) Tp.	54	245
Moston Tp.	349	1,663	8. WUERDLE.			Bolton by Bowland (Yrk) Par.	145	708
9. BLACKLEY.			Wuerdle with Wardle Tp.	1,967	8,988	Sawley (York) Tp.	42	211
Harpurhey Tp.	309	1,571	9. BLATCHINWORTH.			2. SLAIDBURN.		
Blackley Tp.	1,098	5,173	Blatchinworth with Calderbrook . . . } Tp.	1,421	6,692	Easington (York) . . . Tp.	55	341
10. PRESTWICH.			10. WHITWORTH.			Slaidburn (York) . . . Tp.	131	590
Prestwich Tp.	1,208	6,820	Spotland, pt. of . . . Tp.	3,473	17,207	Newton (York) Tp.	81	403
Great Heaton Tp.	42	191	471. HASLINGDEN.			Bowland Forest, Higher } Tp.	49	281
Little Heaton Tp.	164	786	1. NEWCHURCH.			Division (York) . . . }	53	344
468. ASHTON UNDER LYNE.			Newchurch with Bicup Tp.	5,558	26,823	Bowland Forest, Lower } Tp.	53	344
1. KNOTT LANES.			2. ROSSENDALE.			3. CHIPPING.		
Ashton under Lyne, } Par.	1,496	7,220	Higher Booths Tp.	1,189	5,667	Bowland Tp.	19	121
2. ASHTON TOWN.			Lower Booths Tp.	1,051	5,114	Leagram Tp.	19	115
Ashton under Lyne, } Par.	6,550	31,441	Coupe-Lench, Newhall-hey, and Hall Carr . } Tp.	783	3,638	Chipping Tp.	214	1,113
3. AUDENSHAW.			3. EDENFIELD.			Thornley w. Wheatley Tp.	84	428
Droylsden Tp.	1,871	8,973	Tottington Higher End Tp.	731	3,595	Aighton, Chaigley, & Bailey } Tp.	245	1,524
Ashton under Lyne, } Par.	1,513	7,024	Musbury Tp.	224	1,130	4. CLITHEROE.		
4. DENTON.			4. HASLINGDEN.			Bashall Eaves (York) Tp.	44	242
Denton Tp.	1,635	5,117	Haslingden Tp.	2,369	12,000	Waddington (York) . . Tp.	125	466
Haughton Tp.	882	4,276	Henheads Tp.	42	201	West Bradford (York) Tp.	68	327
5. NEWTON.			5. ACCRINGTON.			Grindleton (York) . . . Tp.	148	609
Godley (Ches.) Tp.	258	1,222	Old Accrington Tp.	1,772	8,836	Twiston Tp.	31	134
Newton (Ches.) Tp.	1,342	6,295	New Accrington Tp.	2,629	12,952	Downham Tp.	64	282
6. DUKINFIELD.			472. BURNLEY.			Chatburn Tp.	132	584
Dukinfield (Ches.) . . Tp.	5,651	26,329	1. BURNLEY.			Worston Tp.	18	71
7. HARTSHEAD.			Dunnockshaw Tp.	37	186	Mearley Tp.	8	48
Ashton under Lyne, } Par.	3,849	18,873	Cliviger Tp.	364	1,674	Clitheroe Tp.	1,664	8,208
8. MOTTRAM.			Worsthorne with Hurstwood . . . } Tp.	207	996	Clitheroe Castle . . . Par.	1	9
Hattersley (Ches.) . . Tp.	64	276	Briercliffe with Ex-twisle } Tp.	269	1,263	5. WHALLEY.		
Mottram (Ches.) Tp.	562	2,591	473. BLACKBURN.			Pendleton Tp.	275	1,229
Hollingworth (Ches.) . Tp.	489	2,286	1. BILLINGTON.			Wiswall Tp.	93	419
Tintwistle, pt. of (Ches.) Tp.	323	1,678	Disckley Tp.	25	119	Whalley Tp.	154	747

* The District of Manchester comprises the township of Manchester (Sub-districts 467 : 1-5) and the Prestwich Union (Sub-districts 467 : 6-10).

Townships, &c., in Lancashire.

Parish or Place.	Inhab. Houses.	Population.	Parish or Place.	Inhab. Houses.	Population.	Parish or Place.	Inhab. Houses.	Population.
BLACKBURN—cont.			PRESTON—cont.			LANCASTER—cont.		
2. HARWOOD.			5. BROUGHTON.			Poulton, Bare, and } Torrisholme } Tp.	617	3,005
Blayton-le-Moors	Tp.	1,101 5,390	Goosnargh with News- ham	Tp.	245 1,253	3. LANCASTER.		
Great Harwood	Tp.	994 4,907	Whit-ingham	Tp.	123 664	Bulk	Tp.	18 116
Little Harwood	Tp.	62 311	Haighton	Tp.	36 219	Skerton	Tp.	359 1,817
Rishton	Tp.	485 2,577	Barton	Tp.	64 338	Lancaster	Tp.	3,080 17,034
3. MELLOR.			Broughton	Tp.	120 601	Aldcliffe	Tp.	13 68
Ramsgrave	Tp.	54 263	Lea, Ashton, Ingol, and } Cottam	Tp.	381 2,081	Ashton with Stodday	Tp.	38 191
Blayton-in-le-Dale	Tp.	61 275	Fulwood	Tp.	226 3,079	Scotforth	Tp.	223 1,139
Osbaldeston	Tp.	46 224	Woodplumpton	Tp.	280 1,290	Lancaster Castle	Tp.	1 211
Balderston	Tp.	100 475				4. WARTON.		
Mellor	Tp.	269 1,178				Slyne with Hest	Tp.	59 307
4. BLACKBURN.			477. FYLDE.			Bolton-le-Sands	Tp.	162 753
Blackburn	Tp.	14,690 76,339	1. KIRKHAM.			Warton with Lindeth	Tp.	211 1,035
5. OSWALDTWISLE.			Clifton with Salwick	Tp.	79 447	Carnforth	Tp.	215 1,091
Church	Tp.	918 4,450	Newton with Scales	Tp.	61 292	Silverdale	Tp.	69 343
Oswaldtwisle	Tp.	2,033 10,283	Kirkham	Tp.	681 3,593	Yealand-Redmayne	Tp.	41 227
6. DARWEN.			Freckleton	Tp.	202 930	Yealand-Conyers	Tp.	54 300
Cate & Pickup Bank	Tp.	155 766	Warton	Tp.	92 444	Priest Hutton	Tp.	44 185
Over Darwen	Tp.	4,225 21,278	Bryning with Kella- mergh	Tp.	21 115	489. LUNESDALE.		
Ecclishill	Tp.	133 633	Ribby with Wrea	Tp.	86 466	1. CATON.		
Lower Darwen	Tp.	769 3,876	Westby with Plumpton	Tp.	99 535	Quernmore	Tp.	98 555
7. WITTON.			Weeton with Preese	Tp.	82 433	Caton with Littledale	Tp.	217 1,059
Witton	Tp.	805 3,803	Greenalgh with } Thistleton	Tp.	73 365	Cloughton	Par.	17 85
Heasington	Tp.	76 336	Medlar with Wesham	Tp.	153 860	Halton	Par.	123 615
Wivesey	Tp.	819 4,035	Treals, Roseacre, and } Wharles	Tp.	118 625	2. WRAY.		
Lockholes	Tp.	140 646	Little Eccleston with } Larbreck	Tp.	39 192	Farleton	Tp.	9 49
475. CHORLEY.			Elswick	Tp.	58 254	Hornby	Tp.	76 323
1. BRINDLE.			2. LYTHAM.			Roeburndale	Tp.	22 130
Boghton	Tp.	201 906	Lytham	Par.	674 3,904	Wray with Botton	Tp.	129 584
Withnell	Tp.	380 1,966	Marton, <i>pt. of</i>	Tp.	61 390	Wennington	Tp.	30 168
Wheelton	Tp.	284 1,471	3. POULTON-LE-FYLDE.			Melling and Wrayton	Tp.	29 182
Brindle	Par.	236 1,339	Bispham with Norbreck	Tp.	115 547	Tatham	Par.	109 586
2. LEYLAND.			Layton with Warbreck	Tp.	1,493 7,092	3. TUNSTAL.		
Whittle-in-le-Woods	Tp.	403 1,805	Marton, <i>pt. of</i>	Tp.	328 1,592	Ireby	Tp.	19 103
Layton-in-le-Woods	Tp.	131 607	Hardhorn with Newton	Tp.	75 436	Cantsfield	Tp.	18 108
Suerden	Tp.	122 647	Carleton	Tp.	79 433	Tunstal	Tp.	20 105
Yealand	Tp.	790 3,839	Poulton-le-Fylde	Tp.	265 1,161	Leck	Tp.	53 229
Luxton	Tp.	246 1,182	Thornton with Fleet- wood on Wyre	Tp.	933 5,203	Burrow with Burrow	Tp.	46 236
3. RIVINGTON.			Great & Little Singleton	Tp.	58 317	4. ARKHOLME.		
Anglezarke	Tp.	39 195	478. GARSTANG.			Whittington	Par.	83 460
Livington	Tp.	99 531	1. STALMINE.			Arkholme with Cawood	Tp.	62 360
Anderton	Tp.	47 262	Preesall with Hackinsall	Tp.	179 837	Gressingham	Tp.	32 134
Aldington	Tp.	509 2,606	Stalmine with Stainall	Tp.	98 521	Borwick	Tp.	40 209
Heath Charnock	Tp.	193 1,034	Pilling	Tp.	260 1,572	Over Kellet	Tp.	90 423
4. CHORLEY.			Hambleton	Tp.	82 351	Nether Kellet	Tp.	51 275
Chorley	Par.	3,268 16,864	2. ST. MICHAEL.			481. ULVERSTON.		
Heapey	Tp.	58 290	Out Rawcliffe	Tp.	143 832	1. CARTMEL.		
Luxbury	Tp.	61 325	Upper Rawcliffe with } Tarnacre	Tp.	118 700	Upper Allithwaite	Tp.	180 776
Loppull	Tp.	268 1,484	Great Eccleston	Tp.	133 565	Cartmel Fell	Tp.	58 297
Welsh Whittle	Tp.	20 111	Inskip with Sowerby	Tp.	112 593	Staveley	Tp.	77 438
Charnock Richard	Tp.	134 750	Myerscough	Tp.	77 418	East Broughton	Tp.	169 1,007
5. CROSTON.			Bilsborrow	Tp.	35 185	Lower Allithwaite	Tp.	201 1,009
Asleskin	Tp.	70 336	3. GARSTANG.			Lower Holker	Tp.	240 1,115
Eccleston	Tp.	185 953	Cloughton	Tp.	111 526	Upper Holker	Tp.	172 850
Lawdesley	Tp.	170 886	Catterall	Tp.	142 672	2. COLTON.		
Croston	Tp.	326 1,518	Kirkland	Tp.	71 336	Colton	Par.	362 1,860
Brotherton	Tp.	145 683	Nateby	Tp.	67 435	Blawith	Tp.	31 146
Finch-Walton	Tp.	81 414	Winmarleigh	Tp.	47 289	Subberthwaite	Tp.	30 146
476. PRESTON.			Cabus	Tp.	32 171	Lowick	Tp.	81 463
1. LONGTON.			Garstang	Tp.	155 687	Egton with Newland	Tp.	236 1,148
Luch Hoole	Tp.	129 644	Barnacre with Bonds	Tp.	174 922	3. ULVERSTON.		
Little Hoole	Tp.	82 453	Nether Wyersdale	Tp.	109 549	Mansriggs	Tp.	11 73
Longton	Tp.	291 1,455	Forton	Tp.	127 549	Osmotherley	Tp.	78 405
Lutton	Tp.	78 393	Holleth	Tp.	4 35	Ulverston	Tp.	1,587 7,607
Lowick	Tp.	15 80	Cleveley	Tp.	11 65	Pennington	Par.	204 1,112
Penwortham	Tp.	311 1,578	Bleasdale	Tp.	44 376	4. DALTON.		
Parlington	Tp.	333 1,797	479. LANCASTER.			Urswick	Par.	224 1,144
2. PRESTON.			1. ELLEL.			Aldingham	Par.	191 1,061
Ashtwick	Tp.	337 1,912	Over Wyersdale	Tp.	84 500	Dalton in Furness	Tp.	1,655 9,310
Preston	Tp.	16,171 83,515	Thurnham	Tp.	121 618	Barrow in Furness	Tp.	2,784 18,584
3. WALTON-LE-DALE.			Cockerham	Tp.	128 803	5. WEST BROUGHTON.		
Walton-in-le-Dale	Tp.	1,601 8,187	Ellel	Tp.	330 1,615	Kirkby Ireleth	Tp.	341 1,763
Wardale	Tp.	10 60	Cockersand Abbey	Par.	4 26	West Broughton	Tp.	235 1,085
Willesbury	Tp.	173 810	2. HEATON.			Dunnerdale with } Seathwaite	Tp.	57 291
4. ALSTON.			Heysham	Par.	121 628	Angerton	Par.	4 36
Willsburgh with Brock- holes	Tp.	59 357	Middleton	Tp.	29 184	6. HAWESHEAD.		
Whittleton	Tp.	42 247	Overton and Sunderland	Tp.	64 296	Torver	Tp.	42 209
Whitton	Tp.	10 53	Heaton with Oxcliffe	Tp.	23 169	Church Coniston	Tp.	215 1,106
Whithersall	Tp.	25 129				Hawkshead w. Monk } Coniston & Skelwith }	Tp.	229 1,085
Whitchester	Tp.	263 1,329				Claffe	Tp.	110 563
Whitton	Tp.	57 257				Satterthwaite	Tp.	76 394
Whitton	Tp.	261 1,337						
Whitworth	Tp.	348 1,730						

IX. YORKSHIRE.

THIS REGISTRATION DIVISION comprises the Registration County of *York*. It extends over an area of 3,743,229 statute acres of land, water, and foreshore; there being 3,687,245 acres of land and 15,139 acres of water included in the areas of parishes, 24,893 acres of tidal water, and 15,952 acres of foreshore. Its population in 1871 was 2,395,569, as compared with 2,015,541 in 1861; the actual increase was therefore 380,028, while the natural increase arising from excess of births over deaths in the ten years 1861-70 was 286,510.

Relatively, the increase in Yorkshire is much greater than it was in the previous ten years 1851-61; and greater than the increase of Lancashire in the last ten years. The reason is easily explained; the American War, which was Lancashire's difficulty, was Yorkshire's opportunity. The rise in the cost of cotton raised the demand for woollen stuffs, and wool was attracted in large quantities; independently of this circumstance, the supply and demand of wool, short and long, invaluable as the staple of clothing in these climates, and produced in immense quantities by our colonists, increased. The Board of Trade returns show that in the three years 1858-60, and the three years 1868-70, the average annual import of wool (sheep, lamb, and alpaca) rose from 136 million to 258 million pounds. Adding wool of home growth and deducting wool exported, no less than 288,512,000 lbs. were left, according to the estimate of Mr. A. Hamilton, for home consumption in 1869. The increase of production has been greater than the increase of workers, for the obvious reason that coal power is so largely converted into work by the steam-engine and improved machinery. The population is distributed very unequally; it is thin on the moors and wolds, dense on and near the coalfields.

Included with the general population of parishes, &c., in this Division are 21,144 persons enumerated in 148 workhouses, hospitals, prisons, lunatic asylums, and other public institutions; 1,588 persons in boats, barges, &c.; and 4,806 persons on board 1,129 sea-going vessels.

Registration or Union Counties.	Inhabited Houses, 1871.	Population, 1871.		
		Persons.	Males.	Females.
IX.—YORKSHIRE DIVISION	500,397	2,395,569	1,183,826	1,211,743
35. West Riding	388,001	1,854,172	914,662	939,510
36. East Riding (with York City)	63,844	306,580	151,434	155,146
37. North Riding	48,549	234,817	117,730	117,087

The SUPERINTENDENT REGISTRARS' DISTRICTS of this Division are co-extensive with the Poor Law Unions, with the following exceptions: Bradford District comprises the Unions of Bradford (population 145,830) and North Bierley (population 111,883); Wortley District comprises the Unions of Wortley (population 29,307) and Penistone (population 15,678); and Helmsley District comprises the Unions of Helmsley (population 6,055) and Kirkby Moorside (population 5,661). The Hull District is an Incorporation under a Local Act.

Three Districts in the West Riding show a decrease of population, viz., Pateley Bridge, Great Ouseburn, and Wetherby; in the following Districts there was a large increase, namely, in Halifax of 24,593, Bradford 61,238, Leeds 28,415, Dewsbury 31,403, Ecclesall Bierlow 23,814, Sheffield 33,320. In the East Riding there was an increase of 16,186 in Sculcoates District, and of 11,428 in Hull. In the North Riding nine Districts show a decrease; Scarborough District increased by 6,135, and Guisbrough District by 16,888.

Superintendent Registrar's District.	Inhabited Houses, 1871.	Population, 1871.			Superintendent Registrar's District.	Inhabited Houses, 1871.	Population, 1871.		
		Persons.	Males.	Females.			Persons.	Males.	Females.
35. WEST RIDING.				WEST RIDING—cont.					
482. SEDBERGH	986	4,990	2,725	2,265	495. HALIFAX	32,927	153,266	73,882	79,384
483. SETTLE	2,977	15,134	7,827	7,307	496. BRADFORD	53,373	257,713	123,616	134,097
484. SKIPTON	6,949	32,398	16,028	16,370	497. HUNSLET	10,048	46,274	23,037	23,237
485. PATELEY BRIDGE	1,914	8,686	4,357	4,329	498. HOLBECK	4,785	21,617	10,575	11,042
486. RIFON	3,555	15,967	7,647	8,320	499. BRAMLEY	9,735	44,441	22,048	22,393
487. GREAT OUSEBURN	2,510	11,697	5,748	5,949	500. LEEDS	34,573	162,421	78,363	84,058
488. KNARESBOROUGH	4,046	19,088	9,083	10,005	501. DEWSBURY	25,828	124,286	60,530	63,756
489. WETHERBY	3,251	14,874	7,357	7,517	502. WAKEFIELD	13,660	68,786	35,050	33,736
490. WHARFEDALE	8,064	39,142	19,636	19,506	503. PONTEFRAC T	7,402	34,498	17,584	16,914
491. KEIGHLEY	10,851	52,141	25,223	26,918	504. HEMSWORTH	1,712	8,114	4,135	3,979
492. TODMORDEN	7,164	32,323	15,351	16,972	505. BARNSELY	11,512	57,212	29,779	27,433
493. SADDLEWORTH	4,179	19,923	9,570	10,353	506. WORTLEY	8,748	44,985	23,847	21,138
494. HUDDERSFIELD	29,359	140,151	68,253	71,898	507. ECCLESALL BIERLOW	17,635	87,432	42,669	44,763

Townships, &c., in the West Riding.

Superintendent Registrar's District.	In-habited Houses, 1871.	Population, 1871.			Superintendent Registrar's District.	In-habited Houses, 1871.	Population, 1871.		
		Persons.	Males.	Females.			Persons.	Males.	Females.
WEST RIDING—cont.				EAST RIDING—cont.					
508. SHEFFIELD	32,895	162,271	82,865	79,406	523. DRIFFIELD	4,093	19,265	9,853	9,412
509. ROTHERHAM	11,728	57,396	29,586	27,810	524. BRIDLINGTON	3,275	15,415	7,697	7,718
510. DONCASTER	9,917	45,205	22,285	22,920	37. NORTH RIDING.				
511. THORNE	3,896	17,011	8,386	8,625	525. SCARBOROUGH	7,681	36,560	16,891	19,669
512. GOOLE	3,732	17,270	8,547	8,723	526. MALTON	4,699	22,882	11,518	11,364
513. SELBY	3,591	16,380	8,132	8,248	527. EASINGWOLD	2,066	10,026	5,182	4,844
514. TADCASTER	4,502	21,080	10,761	10,319	528. THIRSK	2,710	12,167	5,929	6,238
36. EAST RIDING (with York).									
15. YORK	13,006	64,908	31,484	33,424	529. HELMSLEY	2,380	11,716	6,082	5,634
16. POCKLINGTON	3,330	15,964	8,168	7,796	530. PICKERING	2,563	12,737	6,737	6,000
17. HOWDEN	3,086	14,227	7,173	7,054	531. WHITBY	5,508	25,804	12,312	13,492
18. BEVERLEY	4,702	21,450	10,602	10,848	532. GUISBROUGH	7,080	39,016	21,238	17,778
19. SCULCOATES	14,465	68,142	33,192	34,950	533. STOKESLEY	2,281	10,750	5,425	5,325
20. HULL	13,839	68,316	33,763	34,553	534. NORTHALLERTON	2,561	11,626	5,797	5,829
21. PATRINGTON	1,972	9,115	4,567	4,548	535. BEDALE	1,931	8,430	4,084	4,346
22. SKIRLAUGH	2,076	9,778	4,935	4,843	536. LEYBURN	1,871	8,705	4,304	4,401
					537. AYSGARH	1,176	5,473	2,798	2,675
					538. REETH	1,190	5,370	2,713	2,657
					539. RICHMOND	2,852	13,555	6,720	6,835

The following Table shows the number of INHABITED HOUSES and of POPULATION in 1871 in the several PARISHES, &c., constituting the various Registration Sub-Districts and Districts, grouped topographically under the Registration Counties which form this Division. Parishes which for Registration purposes are returned under a County different from that in which they are actually situate, have the name of their County Proper given in *italic type*.

Parish or Place.	Inhab. Houses.	Population.	Parish or Place.	Inhab. Houses.	Population.	Parish or Place.	Inhab. Houses.	Population.
35. West Riding.			484. SKIPTON.			SKIPTON—cont.		
482. SEDBERGH.			1. KETTLEWELL.			Thorpe	Tp.	12 58
1. SEDBERGH.			Buckden			Cracoe	Tp.	30 135
Sedbergh	Tp.	430 1,983	Kettlewell			Linton	Tp.	53 179
2. GARSDALE.			Conlstone with Kilnsey			Threshfield	Tp.	43 186
Garsdale	Tp.	166 911	2. GARGRAVE.			Grassington	Tp.	201 830
3. DENT.			Hetton			Hebden	Tp.	81 362
Dent	Tp.	390 2,096	Bordley			485. PATELEY BRIDGE.		
483. SETTLE.			Calton			1. RAMSGILL.		
1. BENTHAM.			Flasby with Winterburn			Down Stonebeck	Tp.	75 364
Thornton in Lonsdale	Tp.	84 385	Eshton			Upper Stonebeck	Tp.	68 301
Barton in Lonsdale	Tp.	143 696	Conlston-Cold			Fountains Earth	Tp.	82 361
Bentham	Tp.	457 2,237	Gargrave			2. PATELEY BRIDGE.		
Angleton	Tp.	455 2,541	Bank Newton			High and Low Bishop- side	Tp.	468 2,167
Alpham cum Newby	Tp.	147 695	3. BARNOLDSWICK.			Bewerley	Tp.	258 1,137
2. SETTLE.			Marton in Craven			3. THORNTWHAITE.		
Austwick	Tp.	109 413	Bracewell			Thruscross	Tp.	68 302
Awkland	Tp.	64 313	Brogden with Admergill			Thornthwaite with Padside	Tp.	55 273
Barton in Ribblesdale	Par.	137 916	Barnoldswick			Menwith with Darley	Tp.	142 575
Cangcliffe	Tp.	117 665	Salterforth			Birstwith	Tp.	128 570
Fainforth	Tp.	65 390	Coates			4. DACRE BANKS.		
Settle	Tp.	420 2,163	Thornton in Craven			Dacre	Tp.	133 642
Wiggleswick	Tp.	158 874	4. KILDWICK.			Bishop Thornton	Tp.	107 505
Wathmell	Tp.	61 248	Cononley			Warsill	Tp.	20 97
3. LONG PRESTON.			Cowling			Hartwith with Winsley	Tp.	214 997
Wossidge	Tp.	15 82	Glusburn			Clint	Tp.	96 396
Wigglesworth	Tp.	58 272	Kildwick			486. RIPON.		
Long Preston	Tp.	160 622	Farnhill			1. RRON.		
Wetherfield	Tp.	48 226	Bradleys Both			Markington with Wal- lertwalle	Tp.	107 453
West Halton	Tp.	25 126	Silsden			Bishop Monckton	Tp.	113 550
Wenden	Tp.	4 19	5. SKIPTON.			Whitcliffe with Thorpe	Tp.	60 271
Wappa	Tp.	5 25	Elsack			Givendale	Tp.	4 41
4. KIRKBY MALHAM.			Broughton			Bridge Hewick	Tp.	16 81
Wetherburn	Tp.	10 54	Carlton			Copt Hewick	Tp.	44 202
Wetherby	Tp.	45 244	Sturton with Thorby			Aismunderby with Bondgate	Tp.	176 732
Wosthorp	Tp.	17 85	Skipton			Ripon	Tp.	1,354 6,143
Kirkby Malham	Tp.	34 174	Embsay with Eastby			Sharow	Tp.	64 308
Malnith	Tp.	8 33	East Halton			Sutton Grange	Tp.	11 60
Malham	Tp.	39 164	Rilston			North Stainley with Sleningford	Tp.	87 461
Malham Moor	Tp.	19 124	6. ADDINGHAM.			Clotherholme	Tp.	2 12
5. ARNCLIFFE.			Addingham			Bishopton	Tp.	18 148
Wawkswick	Tp.	12 69	Beamsley			Studley Royal cum Lindrick and Foun- tains	Tp.	16 103
Arncliffe	Tp.	33 136	Hazlewood and Storiths					
Arncliffe	Tp.	13 59	Draughton					
Arncliffe-Gill	Tp.	15 84	Bolton Abbey					
			Barden					
			7. GRASSINGTON.					
			Appletreewick					
			Hartlington					
			Burnsall					

Townships, &c., in the West Riding.

Parish or Place.	Inhab. Houses.	Population.	Parish or Place.	Inhab. Houses.	Population.	Parish or Place.	Inhab. Houses.	Population.
RIPON—cont.			GREAT OUSEBURN—cont.			WHARFEDALE—cont.		
Studley Roger Tp.	37	154	Monkton Moor Tp.	52	233	Poole Tp.	81	385
Aldfield Tp.	25	138	Hessay Tp.	27	116	Newall with Clifton Tp.	52	267
Ingerthorpe Tp.	10	47	Nether Poppleton Par.	55	228	Farnley Tp.	30	141
Markingfield Hall Tp.	1	13	Upper Poppleton Tp.	73	298	Lindley Tp.	53	442
2. KIRKBY MALZEARD.			Knaption Tp.	20	103	Little Timble Tp.	9	63
Sawley Tp.	79	341	Acomb Tp.	197	963	Clifton with Norwood Tp.	93	496
Eavestone Tp.	12	50	Rufforth Par.	57	297	Fewston Tp.	80	399
Skelden Tp.	7	32	488. KNARESBOROUGH.			Blubberhouses Tp.	14	69
Grantley Tp.	50	187	1. KNARESBOROUGH.			Great Timble Tp.	39	187
Winksley Tp.	33	127	Plompton Tp.	33	173	3. OTLEY.		
Azerley Tp.	165	721	Goldsborough Tp.	42	210	Nesfield with Langbar Tp.	46	211
Laverton Tp.	85	342	Flaxby Tp.	18	81	Middleton Tp.	35	143
Kirkby Malzeard Tp.	160	581	Knareborough Tp.	1,143	4,818	Ikley Tp.	397	2,511
Grewelthorpe Tp.	118	511	Scriven w. Tentergate Tp.	330	1,360	Weston Tp.	29	170
3. WATH.			Brearton Tp.	48	184	Askwith cum Snowdon Tp.	62	286
West Tanfield (N.R.) Par.	132	504	Walkingham Hill w. } Ockaney } Tp.	4	27	Denton Tp.	34	201
East Tanfield (N.R.) Tp.	4	34	Farnham Tp.	31	146	Burley in Wharfedale Tp.	474	2,271
Sutton-Howgrave (N.R.) Tp.	22	103	Scotton Tp.	71	306	Otley Tp.	1,242	5,855
Howgrave (N.R.) Tp.	2	13	Ferrensby Tp.	28	106	Menstone Tp.	95	455
Middleton-Quernbow } (N.R.) } Tp.	25	104	Burton-Leonard Par.	115	460	4. YEADON.		
Wath (N.R.) Tp.	43	185	South Stainley w. Cayton Par.	44	242	Carlton Tp.	20	184
Norton-Conyers (N.R.) Tp.	16	66	Nidd Tp.	29	136	Guiseley Tp.	693	3,185
Melmerby (N.R.) Tp.	68	280	2. HARROGATE.			Yeadon Tp.	1,139	5,246
Hutton-Conyers (N.R.) Tp.	34	172	Bilton with Harrogate Tp.	1,268	6,775	Esholt Tp.	82	398
Nunwick w. Howgrave Tp.	6	31	Killinghall Tp.	143	654	Baildon Tp.	1,072	4,784
4. DISHFORTH.			Ripley Tp.	55	260	Hawksworth Tp.	54	245
Baldersby (N.R.) Tp.	61	296	Hampsthwaite Tp.	117	448	491. KEIGHLEY.		
Rainton with Newby } (N.R.) } Tp.	79	401	Felliscliffe Tp.	75	321	1. BINGLEY.		
Azenby (N.R.) Tp.	45	185	Haverah Park Tp.	13	84	Bingley with Mickle- } thwaite } Tp.	3,354	15,952
Dishforth (N.R.) Tp.	75	359	Pannal Par.	343	1,893	Morton Tp.	430	2,164
Marton-le-Moor (N.R.) Tp.	42	181	Follifoot Tp.	96	404	2. KEIGHLEY.		
Cundall w. Leckby (N.R.) Tp.	35	182	489. WETHERBY.			Stoeton with Eastburn Tp.	339	1,631
Newby with Mulwith Tp.	12	62	1. WETHERBY.			Sutton Tp.	371	1,724
487. GREAT OUSEBURN.			Rigton Tp.	90	430	Keighley Par.	5,005	24,704
1. BOROUGHBIDGE.			Swinden Ham.	7	42	3. HAWORTH.		
Kirby Hill (N.R.) Tp.	36	165	Kirkby Overblow Tp.	59	219	Haworth Tp.	1,352	5,966
Langthorpe (N.R.) Tp.	63	276	Sicklinghall Tp.	58	246	492. TODMORDEN.		
Humberton } pt. in N.R.	6	48	Kearby with Netherby Tp.	49	190	1. HERDEN BRIDGE.		
Township } pt. in W.R.	2	5	Weeton Tp.	69	313	Wadsworth Tp.	1,013	4,373
Milby } pt. in W.R.	19	85	Dunkeswick Tp.	40	163	Erringden Tp.	386	1,724
Township } pt. in N.R.	1	10	Spofforth with Stockeld Tp.	200	936	Heptonstall Tp.	848	3,595
Norton-le Clay (N.R.) Tp.	22	111	Little Ribstone Tp.	49	188	Stansfield, pt. of Tp.	341	1,501
Thornton Bridge (N.R.) Tp.	15	89	Linton Tp.	31	157	2. TODMORDEN.		
Helperby (N.R.) Tp.	160	666	Wetherby Tp.	371	1,657	Stansfield, pt. of Tp.	1,653	7,476
Lower Dunsforth } W.R.	22	107	Kirk Deighton Tp.	72	316	Langfield Tp.	944	4,321
Township } N.R.	5	20	North Deighton Tp.	19	94	Todmorden and Wals- } den (Lancashire) } Tp.	1,979	9,333
Ellenthorpe (N.R.) Tp.	8	38	Bickerton Tp.	28	140	493. SADDLEWORTH.		
Upper Duns- } forth cum } pt. in W.R.	15	60	Bilton Tp.	49	238	1. DELPH.		
Branton } pt. in N.R.	13	64	tockwith Tp.	131	514	Saddleworth, pt. of Tp.	2,103	9,966
Green Tp.	6	60	Cowthorp Par.	23	117	2. UPPER MILL.		
Boroughbridge Tp.	203	857	Wilstop Tp.	17	88	Saddleworth, pt. of Tp.	2,076	9,957
Aldborough Tp.	111	502	Long Marston Tp.	92	413	494. HUDDERSFIELD.		
Roecliffe Tp.	49	233	Hutton-Wandsey Tp.	18	98	1. SLAITHWAITE.		
Minskup Tp.	51	230	Angram Tp.	13	49	Slaithwaite Tp.	585	2,781
Copgrove Par.	14	81	Wighill Tp.	51	241	Marsden Tp.	577	2,811
Skelton Tp.	70	287	Walton Tp.	42	195	Lingards Tp.	160	825
Westwick Tp.	4	28	Micklethwaite Tp.	14	71	Linthwaite, pt. of Tp.	356	1,742
Marton cum Grafton Par.	90	424	2. BOSTON.			2. MELTHAM.		
Staveley Par.	65	318	Thorp Arch Par.	63	368	South Crosland Tp.	632	2,863
Arkendale Tp.	44	208	Bramham c. Oglethorpe Tp.	251	1,150	Meltham Tp.	886	4,229
2. WHIXLEY.			Clifford cum Boston Tp.	503	2,374	3. HONLEY.		
Youlton (N.R.) Tp.	10	45	Collingham Tp.	70	318	Honley Tp.	1,038	4,906
Tollerton (N.R.) Tp.	113	541	Bardsey with Rigton Tp.	64	287	Netherthong Tp.	228	1,092
Great Ouseburn Tp.	125	571	Wothersome Tp.	3	24	4. HOLMFIRTH.		
Nun Monkton Par.	75	300	Thorner Tp.	203	837	Uppertthong Tp.	508	2,419
Kirkby Hall Tp.	5	59	Shadwell Tp.	103	454	Austonley Tp.	327	1,535
Thorpe-Underwoods Tp.	25	151	Scarcroft Tp.	64	336	Holme Tp.	135	724
Widdington Tp.	4	39	East Keswick Tp.	90	437	Cartworth, pt. of Tp.	389	1,921
Little Ouseburn Tp.	59	319	Harewood Tp.	160	765	Wooddale, pt. of Tp.	609	2,847
Hunsingore Tp.	40	187	Weardley Tp.	33	157	5. NEWMILL.		
Cattal Tp.	37	177	Wike Tp.	24	114	Wooddale, pt. of Tp.	413	2,027
Great Ribstone with } Walshford } Tp.	33	181	Wigton Tp.	28	138	Cartworth, pt. of Tp.	46	234
Thornville Tp.	3	15	490. WHARFEDALE.			Hepworth Tp.	242	1,290
Whixley Tp.	120	546	1. HONSFORTH.			Fulstone Tp.	446	2,223
Green Hammerton Tp.	72	311	Alwoodley Tp.	28	136	6. KIRKBRURTON.		
Allerton-Mauleverer w. } Hopperton } Tp.	48	292	Adel cum Eccup Tp.	149	970	Thurstonland Tp.	215	1,001
Clareton Tp.	3	24	Horsforth Tp.	1,160	5,465	Shepley Tp.	306	1,507
Coneythorp Tp.	18	83	Rawden Tp.	544	2,796	1. HONSFORTH.		
Kirk Hammerton Tp.	68	281	Bramhope Tp.	81	321	Alwoodley Tp.	28	136
3. POPPLETON.			2. FEWSTON.			Adel cum Eccup Tp.	149	970
Shipton (N.R.) Tp.	83	435	Arthington Tp.	76	387	Horsforth Tp.	1,160	5,465
			Stainburn Tp.	39	197	Rawden Tp.	544	2,796
			Castley Tp.	17	73	Bramhope Tp.	81	321
			Leathley Tp.	45	203	2. FEWSTON.		

Townships, &c., in the West Riding.

Parish or Place.	Inhab. Houses.	Population.	Parish or Place.	Inhab. Houses.	Population.	Parish or Place.	Inhab. Houses.	Population.
HUDDERSFIELD—cont.			BRADFORD—cont.			DEWSBURY—cont.		
Cumberworth Half Tp.	400	1,929	8. THORNTON.			6. DEWSBURY.		
Shelley Tp.	383	1,751	Thornton Tp.	1,971	9,143	Dewsbury Tp.	4,999	24,764
Kirkburton Tp.	734	3,442	Clayton Tp.	1,317	6,436	7. SOOTHILL.		
Cumberworth Tp.	501	2,485	9. WILSDEN.			Soothill Tp.	1,761	8,396
7. ALMONDBURY.			Allerton Tp.	596	2,906	8. OSSETT.		
Almondbury Tp.	2,531	11,669	Wilsden Tp.	683	3,127	Ossett with Gawthorpe Tp.	1,969	9,190
Farnley-Tyas Tp.	149	601	10. SHIPLEY.			9. THORNHILL.		
8. KIRKHEATON.			Shipley Tp.	2,268	11,757	Lower Whitley Tp.	205	1,021
Lepton Tp.	685	2,989	Heaton Tp.	409	1,929	Thornhill Tp.	1,029	5,285
Upper Whitley Tp.	179	882	11. IDLE.			502. WAKEFIELD.		
Kirkheaton Tp.	571	2,646	Bolton Tp.	272	1,271	1. BRETTON.		
Dalton Tp.	1,335	6,170	Idle Tp.	2,636	12,036	Shitlington Tp.	453	2,287
9. HUDDERSFIELD.			Eccleshill Tp.	1,250	5,622	Flockton Tp.	235	1,116
Huddersfield Tp.	7,941	38,654	12. CALVERLEY.			Emley Tp.	286	1,275
10. LOCKWOOD.			Calverley with Farsley Tp.	1,569	7,024	West Bretton Tp.	90	425
Lockwood Tp.	1,809	8,270	13. PUDSEY.			2. SANDAL.		
Linthwaite, pt. of Tp.	702	3,305	Pudsey Tp.	3,158	13,977	Chevet Tp.	16	109
11. GOLCAR.			497. HUNSLET.			Crigglestone Tp.	494	2,377
Golcar Tp.	1,231	6,033	1. HUNSLET.			Sandal Magna Tp.	451	2,019
Longwood Tp.	824	4,055	Hunslet Tp.	8,142	37,289	Walton Tp.	103	488
Lindley cum Quarmby Tp.	1,122	5,490	2. WHITKIRK.			Crofton Par.	112	492
Scammonden Tp.	164	803	Thorpe Stapleton Tp.	7	39	Sharleston Tp.	144	814
495. HALIFAX.			Templenessam Tp.	454	2,113	Warmfield with Heath Tp.	179	927
1. RASTRICK.			Oulton w. Woodlesford Tp.	454	2,042	Newland with Wood- } Par. house Moor }	9	46
Fixby Tp.	90	469	3. ROTHWELL.			Normanton Tp.	669	3,448
Rastrick Tp.	1,283	5,896	Rothwell Tp.	775	3,733	Altofts Tp.	459	2,666
2. BRIGHOUSE.			Middleton Tp.	216	1,058	3. STANLEY.		
Hartshead Tp.	185	834	498. HOLBECK.			Stanley with Wren- } Tp. thorpe }	1,824	10,305
Clifton Tp.	450	2,109	1. HOLBECK.			4. WAKEFIELD.		
Hipperholme with } Tp. Brighouse }	2,095	9,871	Churwell Tp.	355	1,690	Wakefield Tp.	4,179	21,076
3. SOUTHWRAM.			Beeston Tp.	587	2,762	5. HORBURY.		
Southwram Tp.	1,757	8,210	Holbeck Tp.	3,843	17,165	Horbury Tp.	813	3,977
4. HALIFAX.			499. BRAMLEY.			6. ALVERTHORPE.		
Halfax Tp.	7,896	37,208	1. BRAMLEY.			Alverthorpe with } Tp. Thornes }	1,731	8,135
Skircoat Tp.	2,078	10,062	Bramley Tp.	2,157	9,882	7. ARDSLEY.		
5. ELLAND.			2. GILDERSOME.			East Ardsley Par.	323	1,596
Elland with Greetland Tp.	2,259	10,546	Gildersome Tp.	729	3,448	West Ardsley Par.	501	2,559
Stainland Tp.	1,005	4,724	3. WORTLEY.			Thorpe Tp.	13	69
6. RIPPONDEN.			Farnley Tp.	623	2,964	Lothhouse with Carlton Tp.	576	2,580
Barkisland Tp.	436	2,056	Wortley Tp.	4,179	18,923	503. PONTEFRACT.		
Rishworth Tp.	229	1,143	Arnley Tp.	2,047	9,224	1. KNOTTINGLEY.		
Soyland Tp.	670	3,264	500. LEEDS.			Fairburn Tp.	101	422
7. SOWERBY.			1. SOUTH-EAST LEEDS.			Monk Frystone Tp.	105	496
Sowerby Tp.	1,981	9,211	South Ward	1,418	6,594	Hillam Tp.	78	312
Norland Tp.	428	1,906	Kirkgate Ward	476	2,271	Burton Salmon Tp.	54	245
Warley, pt. of Tp.	959	4,363	East Ward	4,515	20,259	Birkin Tp.	31	172
8. LUDDENDEN.			2. NORTH LEEDS.			Sutton Tp.	10	37
Warley, pt. of Tp.	712	3,319	North Ward	3,026	14,728	Byram with Poole Tp.	8	74
Midgley Tp.	689	3,192	North-East Ward	7,330	34,900	Brotherton Tp.	276	1,055
9. OVENDEN.			3. WEST LEEDS.			Water Frystone Tp.
Ovenden Tp.	2,631	11,698	North-West Ward	5,231	24,227	Ferry Frystone Tp.	206	920
10. NORTHOWRAM.			West Ward	6,946	32,481	Knottingley Tp.	1,093	4,039
Northowram Tp.	4,401	20,094	Mill Hill Ward	745	3,902	Cridling-Stubbs Tp.	57	297
Shelf Tp.	693	3,091	4. KIRKSTALL.			Beagball Tp.	92	361
496. BRADFORD.*			Headingley w. Burley Tp.	3,004	13,942	2. WHITLEY.		
1. CLECKHEATON.			5. CHAPELTOWN.			Kellington Tp.	73	305
Wike or Wyke Tp.	889	4,183	Potter-Newton Tp.	663	3,457	Eggbrough Tp.	69	330
Cleckheaton Tp.	1,741	8,138	Chapel Allerton Tp.	819	3,847	Whitley Tp.	82	361
Hunsworth Tp.	283	1,284	Roundhay Tp.	117	583	Hensall Tp.	66	299
2. DRIGHLINGTON.			Seacroft Tp.	283	1,230	Heck Tp.	51	268
Drighlington Tp.	939	4,388	501. DEWSBURY.			Balne Tp.	70	358
Tong Tp.	941	4,229	1. MORLEY.			Womersley Tp.	84	460
3. NORTH BIERLEY.			Morley Tp.	2,036	9,607	Stapleton Tp.	20	114
North Bierley Tp.	3,043	14,433	2. BATLEY.			3. PONTEFRACT.		
4. BOWLING.			Batley Tp.	4,371	20,871	Darrington Tp.	110	512
Bowling Tp.	4,364	20,982	3. GOMERSAL.			Carleton Tp.	55	284
5. BRADFORD, EAST END.			Gomersal Tp.	2,738	12,880	East Hardwick Tp.	30	282
Bradford, pt. of Tp.	8,389	41,302	4. LIVERSEDGE.			Pontefract Tp.	1,150	5,372
6. BRADFORD, WEST END.			Heckmondwike Tp.	1,679	8,300	Tan-shelf Tp.	176	921
Bradford, pt. of Tp.	4,240	23,138	Liversedge Tp.	2,389	11,103	Monkhill Tp.	15	69
7. HORTON.			5. MIRFIELD.			Pontefract Park Tp.	13	70
Horton Tp.	8,460	40,725	Mirfield Par.	2,652	12,869	Snydale Tp.	90	471
Manningham Tp.	3,955	19,683				Featherstone Tp.	226	1,222
						Ackton Tp.	11	54
						Purston-Jaglin Tp.	112	518

* The Bradford District consists of the Bradford Union comprising Sub-districts 4-7, and the North Bierley Union comprising Sub-districts 1-3, and 8-13.

Townships, &c., in the West Riding.

Parish or Place.	Inhab. Houses.	Population.	Parish or Place.	Inhab. Houses.	Population.	Parish or Place.	Inhab. Houses.	Population.
PONTEFRACHT—cont.			WORTLEY—cont.			DONCASTER—cont.		
4. CASTLEFORD.			6. BRADFELD.			Carr House and Elm } Par. 5 37		
Castleford Tp.	1,271	6,268	Bradfield Tp.	2,076	11,252	Field } Par. 83 370		
Glass Houghton Tp.	187	881	507. ECCLESALL BIERLOW.			Warmsworth Par.	473	2,119
Methley Par.	691	3,277				Conisbrough Par.	120	695
Whitwood Tp.	639	3,342				Denaby Tp.		
504. HEMSWORTH.			1. NETHER HALLAM.			2. BARNSBROUGH.		
1. HEMSWORTH.			Nether Hallam, pt. of Tp.	5,519	27,950	Mexbrough Tp.	886	4,316
Ackworth Par.	348	1,846	2. UPPER HALLAM.			Adwick upon Dearne. Par.	43	215
Hessle Tp.	24	128	Upper Hallam Tp.	414	1,974	Bolton upon Dearne. Par.	128	596
Hill-Top Tp.	17	92	Dore (Derby) Tp.	137	660	Thurnscoe Par.	44	204
West Hardwick Tp.	16	80	Totley (Derby) Tp.	84	436	Clayton with Frickley Par.	66	295
Wintersett Tp.	28	147	3. NORTON.			Hooton-Pagnell Tp.	59	281
Ryhill Tp.	52	242	Beauchief Abbey (Derby) Par.	16	78	Bilham Tp.	8	45
Huntwick cum Nostell } Par.	88	522	Norton (Derby) Par.	614	2,800	Stofold Tp.	1	6
and Foulby } Par.			4. ECCLESALL BIERLOW.			Brodsworth Tp.	78	381
Havercroft with Cold } Tp.	30	133	Eccle-all Bierlow Tp.	10,064	49,674	Scawsby Tp.	7	31
Hiendley } Tp.			Nether Hallam, pt. of Tp.	787	3,860	Marr Par.	42	210
South Hiendley Tp.	81	329	508. SHEFFIELD.			Hickleton Par.	26	122
Shafton Tp.	60	261	1. WEST SHEFFIELD.			Barnsbrough Tp.	109	450
Brierley Tp.	98	386	Sheffield, pt. of Tp.	3,463	17,488	High Melton Par.	18	98
Hemsworth Par.	206	993	2. NORTH SHEFFIELD.			Cadeby Tp.	33	137
Bad-worth Tp.	42	190	Sheffield, pt. of Tp.	7,571	37,804	Sprotborough Tp.	73	339
Upton Tp.	45	203	3. SOUTH SHEFFIELD.			Cusworth Tp.
Thorp-Audlin Tp.	65	202	Sheffield, pt. of Tp.	3,518	17,294	3. DONCASTER.		
Kirk Smeaton Par.	72	341	4. SHEFFIELD PARK.			Doncaster Tp.	4,092	18,768
Little Smeaton Tp.	48	194	Sheffield, pt. of Tp.	3,924	18,772	4. CAMPSALL.		
Walden-Stubbs Tp.	36	172	5. BRIGHTSIDE.			Bentley with Arksey. Par.	278	1,197
Skelbrooke Tp.	22	108	Brightside Bierlow Tp.	9,953	48,556	Kirk Bramwith Tp.	49	182
Hampfall-Stubbs Tp.	3	21	6. ATTERCLIFFE.			Moss Tp.	61	258
North Elmsall Tp.	41	216	Attercliffe cum Darnall Tp.	3,283	16,574	Langthwaite with Tilts Tp.	3	20
South Elmsall Tp.	110	440	7. HANDSWORTH.			Adwick-le-Street Tp.	66	305
South Kirkby Tp.	111	522	Handsworth Par.	1,183	5,783	Hampole Tp.	27	143
Great Houghton Tp.	59	250	509. ROTHERHAM.			Skellow Tp.	35	143
Little Houghton Tp.	20	96	1. BRIGHTON.			Owston Tp.	61	274
505. BARNSELEY.			1. DARTON.			Burgh Wallis Tp.	43	230
1. DARTON.			Cudworth Tp.	139	657	Sutton Tp.	22	100
Carlton Tp.	73	380	Carlton Tp.	73	380	Campsall Tp.	58	327
Roystone Tp.	145	676	Roystone Tp.	145	676	Norton Tp.	147	600
Notton Tp.	50	218	Notton Tp.	50	218	Askern Tp.	94	457
Woolley Tp.	178	1,015	Woolley Tp.	178	1,015	Fenwick Tp.	41	197
Darton Tp.	559	2,582	Darton Tp.	559	2,582	Thorpe in Balne Tp.	22	110
2. BARNSELEY.			2. BARNSELEY.			5. BAWTRY.		
Barugh Tp.	412	2,030	Barugh Tp.	412	2,030	Barnby upon Don. Tp.	112	484
Dodworth Tp.	543	2,747	Dodworth Tp.	543	2,747	Kirk Sandall Par.	49	247
Barnsley Tp.	4,595	23,021	Barnsley Tp.	4,595	23,021	Long Sandall Tp.	20	85
Monk Bretton Tp.	453	2,090	Monk Bretton Tp.	453	2,090	Wheatley Tp.	45	183
Ardley Tp.	419	2,143	Ardley Tp.	419	2,143	Armthorpe Par.	94	398
3. DARFIELD.			3. DARFIELD.			Cantley Par.	132	630
Billingley Tp.	38	178	Billingley Tp.	38	178	Rossington Par.	74	329
Darfield Tp.	338	1,673	Darfield Tp.	338	1,673	Blaxton Tp.	35	171
Wombwell Tp.	992	5,009	Wombwell Tp.	992	5,009	Austerfield Tp.	82	413
Nether Hoyland Tp.	1,252	6,298	Nether Hoyland Tp.	1,252	6,298	Bawtry Tp.	216	930
4. WORSBROUGH.			4. WORSBROUGH.			Awkley { pt. in W.R.	41	169
Worsbrough Tp.	1,229	6,030	Worsbrough Tp.	1,229	6,030	Township { pt. in Notts	31	161
Stainbrough Tp.	97	465	Stainbrough Tp.	97	465	Finningley (Notts) Tp.	95	415
506. WORTLEY.*			3. KIMBERWORTH.			Misson (Notts) Par.	164	752
1. CAWTHORNE.			Kimberworth Tp.	2,805	13,839	511. THORNE.		
Thurgoland Tp.	384	1,982	Greasbrough Tp.	765	3,691	1. EPWORTH.		
Silkstone Tp.	249	1,291	Rawmarsh Par.	1,341	6,869	Wroth (Lincoln) Par.	88	391
Cawthorne Par.	271	1,234	4. WATH.			Epworth (Lincoln) Par.	538	2,295
Kexborough Tp.	133	585	Wentworth Tp.	351	1,678	Belton (Lincoln) Par.	390	1,941
2. HIGH HOYLAND.			Brampton Bierlow Tp.	403	1,978	2. THORNE.		
High Hoyland Tp.	48	239	Wath upon Dearne Tp.	417	2,023	Hatfield Tp.	429	1,795
West Clayton Tp.	330	1,531	Swinton Tp.	1,086	5,150	Stainforth Tp.	195	748
Denby Tp.	343	1,637	5. MALTRY.			Fishlake Tp.	150	615
3. PENISTONE.			Hooton-Roberts Par.	45	216	Sykehouse Tp.	143	610
Hoyland-Swaine Tp.	136	706	Thrybergh Tp.	41	216	Thorne Par.	803	3,371
Gunthwaite Tp.	14	83	Ravenfield Par.	41	168	3. CROWLEY.		
Ingbirchworth Tp.	66	303	Bramley Tp.	79	360	Crowle { pt. in W.R.	5	25
Thurlstone Tp.	487	2,639	Laughton-en-le-Morthen Tp.	172	683	Township { pt. in Lincoln	708	3,097
Langsett Tp.	51	246	Hooton-Levett Tp.	18	87	Eastoft (Lincoln) Tp.	139	691
Penistone Tp.	313	1,549	Maltby Tp.	158	718	Althorpe (Lincoln) Tp.	107	458
Oxspring Tp.	70	370	510. DONCASTER.			Keadby (Lincoln) Tp.	117	562
Hunshel Tp.	232	1,283	1. TICKHILL.			Amcotts (Lincoln) Tp.	84	412
4. WORTLEY.			Stainton cum Hellaby Par.	61	258	512. GOOLE.		
Wortley Tp.	206	1,054	Tickhill Tp.	464	1,844	1. SWINEFLEET.		
Tankersley Tp.	328	1,830	Stancill with Welling- } Tp.	11	76	Luddington (Lincoln) Tp.	162	775
5. ECCLESFIELD.			ley and Wilcock } Tp.			Garthorpe (Lincoln) Tp.	136	580
Ecclesfield Tp.	3,011	15,171	Braithwell Tp.	92	372	Fockerby Tp.	22	88
			Edlington Par.	31	123	Adlingfleet Tp.	61	266
			Wadworth Par.	159	686	Haldenby Tp.	10	86
			Loversall Tp.	38	183			
			Balby with Hexthorpe Tp.	450	2,038			

* The Wortley District consists of two Poor Law Unions, viz., the Penistone Union comprising Sub-districts 1-3, and the Wortley Union comprising Sub-districts 4-6.

Townships, &c., in the East Riding.

Parish or Place.	Inhab. Houses.	Population.	Parish or Place.	Inhab. Houses.	Population.	Parish or Place.	Inhab. Houses.	Population.
POCKLINGTON—cont.			BEVERLEY—cont.			PATRINGTON—cont.		
Skipton Tp.	98	424	3. LOCKINGTON.			Owthorne Tp.	97	428
Sancton and Houghton Tp.	92	365	Etton Par.	93	492	South Frodingham Tp.	11	67
North Cliff Tp.	18	95	South Dalton Par.	48	273	Rimswell Tp.	31	138
South Cliff Tp.	20	106	Holme on the Wolds Par.	37	175	Halsham Par.	47	245
517. HOWDEN.			Lund Par.	97	461	Roos Tp.	142	570
1. HOLME.			Kilnwick Tp.	46	240	Burton-Pidsea Par.	87	373
Holme upon Spalding } Par.	361	1,976	Beswick Tp.	44	259	Tunstall Par.	29	144
Moor }			Lockington in Kilnwick Tp.	29	120	Hilston Par.	8	42
2. BUBWITH.			Lockington Tp.	84	433	Owstwick Tp.	17	82
Ellerton Par.	70	328	Aike Tp.	15	96	522. SKIRLAUGH.		
Aughton Tp.	33	178	Scorborough Par.	15	100	1. HUMBLETON.		
Laytham Tp.	19	98	Leckonfield w. Arram Tp.	55	357	Garton with Grimston Tp.	32	160
Bubwith Tp.	134	573	4. LEVEN.			Fitling Tp.	26	143
Harlthorpe Tp.	17	85	Routh Par.	23	163	Danthorpe Tp.	7	41
Foggathorpe Tp.	20	110	Meaux Tp.	15	91	Elsternwick Tp.	27	117
Gribthorpe Tp.	9	37	Wawne Tp.	50	353	Humbleton Tp.	23	141
Willtoft Tp.	7	43	519. SCULCOATES.			Flinton Tp.	21	113
Brighton cum Gunby Tp.	50	247	1. SUTTON.			Sproatley Par.	83	401
Spaldington Tp.	57	279	Sutton and Stoneferry Par.	1,874	8,928	Lelley Tp.	32	132
3. HOWDEN.			2. COTTINGHAM.			Wyton Tp.	11	46
Wressell Par.	71	385	Cottingham Tp.	872	4,010	2. SKIRLAUGH.		
Hemingbrough Tp.	143	580	Haltemprice Par.	1	5	Bilton Tp.	18	111
Menthorpe with Bowthorpe Tp.	11	69	Willerby, pt. of Tp.	51	217	Thirleby Tp.	11	69
Brackenholme with Woodall Tp.	19	113	3. FERRIBY.			Coniston Tp.	26	128
Barnby on the Marsh Tp.	99	445	Wauldby Tp.	7	45	Ganstead Tp.	17	78
Asseby Tp.	60	267	Welton Tp.	155	669	Swine Tp.	43	180
Knedington Tp.	30	136	Melton Tp.	36	181	Benningham and Grange Tp.	13	84
Howden Tp.	524	2,355	North Ferriby, pt. of Tp.	89	427	Ellerby Tp.	64	326
Kilpin Tp.	91	395	Swanland, pt. of Tp.	98	450	Marion Tp.	20	97
Skelton Tp.	63	289	4. HESSLE.			South Skirlaugh Tp.	79	300
Saltmarshe Tp.	31	120	Kirk Ella Tp.	61	304	North Skirlaugh Tp.	63	339
Cotness Tp.	8	39	West Ella Tp.	126	551	Long Riston Tp.	93	417
Yokfleet Tp.	33	155	Willerby, pt. of Tp.	141	652	Rise Tp.	29	206
Laxton Tp.	75	342	North Ferriby, pt. of Tp.	17	90	3. ALDBROUGH.		
Metham Tp.	10	66	Swanland, pt. of Tp.	165	766	Withernwick Tp.	168	503
Balkholme Tp.	25	113	Hessle Tp.	437	2,004	Aldbrough Tp.	178	730
Belby Tp.	6	43	Anlaby Tp.	104	494	West Newton Tp.	38	186
Thorpe Tp.	8	40	5. HEDON.			East Newton Tp.	5	36
Eastrington Tp.	106	431	Hedon Par.	231	996	Cowdens Ambo Tp.	28	150
Portington and Cavil Tp.	20	110	Preston Tp.	216	917	4. HORNSSEA.		
4. NEWPORT.			Marfleet Par.	40	199	Mappleton Ham.	30	150
Newport-Wallingfen Tp.	84	330	6. DRYPOOL.			Rowistone Ham.	9	52
Gillberdike Tp.	157	647	Drypool Tp.	838	4,199	Great Hatfield Tp.	27	147
Bellasize Tp.	61	230	Southcoates Tp.	1,639	8,055	Little Hatfield Tp.	5	39
Blacktoft Tp.	80	374	Garrison Side Tp.	38	171	Siggleshorpe Tp.	50	228
Scalby Tp.	21	98	7. EAST SCULCOATES.			Seaton and Wassand Tp.	98	387
Cheapsides Tp.	11	41	Sculcoates, pt. of Par.	2,767	13,292	Goxhill Par.	13	70
Faxfleet Tp.	57	269	8. WEST SCULCOATES.			Hornsea with Burton Par.	378	1,685
Broomfleet Tp.	52	226	Sculcoates, pt. of Par.	4,462	20,520	Atwick Par.	68	314
New Village Tp.	29	124	520. HULL.			5. BRANDSBURTON.		
Market Weighton Canal	1. HUMBER.			Bonwick Tp.	2	20
North Cave Tp.	213	883	Humber Ward	636	3,637	Nunkeeling with Bewholme Par.	53	250
Drewton with Everthorpe Tp.	30	180	Austin Ward	367	2,023	Catwick Par.	55	273
Hotham Par.	81	378	Trinity Ward	349	1,784	Brandsburton Tp.	149	658
518. BEVERLEY.			Whitefriars Ward	241	1,300	Moor Town Tp.	3	34
1. SOUTH CAVE.			2. ST. MARY.			Hempholme Tp.	15	95
North Newbald Tp.	151	641	St. Mary North Ward	889	5,300	Dunnington Tp.	17	81
South Newbald Tp.	39	186	3. MYTON.			Catfoss Tp.	9	61
South Cave Tp.	206	948	North Myton Ward	4,152	20,708	523. DRIFFIELD.		
Brantingham Tp.	46	199	South Myton Ward	7,205	33,564	1. FOSTON.		
Ellerker Tp.	71	323	521. PATRINGTON.			Beeford Tp.	174	745
Thorpe-Brantingham Tp.	12	63	1. PATRINGTON.			North Frodingham Par.	173	696
Elloughton cum Brough Tp.	140	663	Paul Tp.	114	496	Foston on the Wolds Tp.	71	300
Rowley, pt. of Par.	76	386	Thorngumbald Tp.	66	277	Brigham Tp.	19	98
2. BEVERLEY.			Burstwick cum Skeeckling Tp.	105	470	Gembling Tp.	22	103
Rowley, pt. of Par.	20	130	Ryhill and Camerton Tp.	53	259	Great Kelk Tp.	39	199
Skiddy with Skiddy Carr Par.	89	396	Keyingham Par.	149	620	Kittle Kelk Tp.	10	42
Walkington Par.	151	661	Ottringham Par.	124	623	Harpham Tp.	46	256
Woodmansey Ham.	53	234	Winestead Par.	25	131	Lowthorpe Par.	32	197
Beverley Parks Ham.	51	248	Sunk Island Par.	63	419	Wansford Tp.	49	236
Thearne Tp.	22	104	Patrington Par.	344	1,571	Rotsea Tp.	5	37
Weel Tp.	22	120	Paul Tp.	93	368	2. DRIFFIELD.		
Tickton Ham.	60	248	Welwick Par.	39	189	Hutton-Cranswick Tp.	299	1,300
Hull Bridge Ham.	12	59	Skelliff Par.	35	240	Sunderlandwick Tp.	7	47
Eske Tp.	3	43	Kilnsea Par.	35	240	Great Driffield Tp.	1,132	5,067
Molescroft Tp.	37	158	Easington Tp.	120	481	Little Driffield Tp.	46	202
Storkhill and Sandholme Tp.	12	60	Out-Newton Tp.	8	52	Emswell with Kelleythorpe Tp.	23	154
St. Mary Par.	895	4,086	Holmpton Tp.	29	131	Ruston Parva Par.	30	147
St. Martin Par.	1,084	4,467	Hollym Tp.	72	388	Nafferton Tp.	289	1,256
St. Nicholas Par.	401	1,665	Withernsea Tp.	49	229	Skerne Par.	35	193
Bishop Burton Par.	103	469	Waxholme Tp.	15	82			
Cherry Burton Par.	95	454						

Townships. &c., in the North Riding.

Parish or Place.	Inhab. Houses.	Population.	Parish or Place.	Inhab. Houses.	Population.	Parish or Place.	Inhab. Houses.	Population.
THIRSK—cont.			PICKERING—cont.			533. STOKESLEY.		
Felskirk Tp.	22	126	Aislaby Tp.	35	166	1. STOKESLEY.		
Thirby Tp.	26	99	Middleton Tp.	60	279	Kildale Par.	49	237
5. KNAYTON.			Wheeldale Moor			Ingleby-Greenhow Par.	87	513
Boltby Tp.	57	317	Pickering Tp.	811	3,689	Kirkby in Cleveland Tp.	51	247
Kirby Knowle Tp.	21	108	Kingthorpe Tp.	5	39	Broughton Tp.	161	649
Upsall Tp.	23	112	Newton Tp.	55	238	Skutterskelf Tp.	10	66
Thornbrough Tp.	3	23	Marishes Tp.	52	304	Stokesley Tp.	430	1,877
North Kilvington Tp.	14	72	3. SINNINGTON.			Great Busby Tp.	23	111
Thornton-le-Street Tp.	28	133	Sinnington Tp.	77	356	Little Busby Tp.	3	38
Thornton-le-Moor Tp.	72	311	Marton Tp.	52	208	Newby Tp.	29	122
Knayton with Brawith Tp.	81	350	Kirkby Misperton Tp.	42	236	Easby Tp.	28	145
Cowsby Tp.	19	91	Barughs Ambo Tp.	61	285	Great Ayton Tp.	339	1,515
Kepwick Tp.	35	143	4. ALLERSTON.			Little Ayton Tp.	15	74
529. HELMSLEY.*			Thornton Dale Tp.	182	796	Nunthorpe Tp.	33	195
1. HELMSLEY.			Farmanby and Ellerburn Tp.	105	452	Carlton Par.	69	311
Hawaby Tp.	68	249	Wilton Tp.	34	191	Faceby Tp.	35	148
Bilsdale, West Side Tp.	28	152	Allerston Par.	83	407	Bilsdale-Midcable Tp.	136	767
Smilesworth Tp.	20	90	Ebberston Tp.	120	598	Seamer Tp.	50	244
Arden with Ardenside Tp.	22	109	5. LOCKTON.			Marton Par.	151	856
Dale-Town Tp.	8	48	Lockton Tp.	87	365	Hemlington Tp.	16	101
Morton Par.	6	39	Levisham Par.	25	122	Hilton Par.	27	147
Old Byland Par.	32	164	531. WHITBY.			2. HUTTON.		
Helmsley Tp.	300	1,437	1. EGTON.			Rudby in Cleveland Tp.	15	61
Rivaulx Tp.	39	225	Goathland Tp.	119	592	Middleton upon Leven Tp.	19	112
Laskill Pasture Tp.	13	77	Egton Tp.	243	1,330	Hutton-Rudby Tp.	184	768
Pockley Tp.	39	210	Glaisdale Tp.	350	1,887	Sexhow Tp.	5	33
Beadlam Tp.	31	140	Eskdaleside Tp.	231	1,197	East Rounton Tp.	22	115
Harum Tp.	87	425	Ugglebarnby Tp.	102	455	Whorlton Tp.	134	605
Sproxtun Tp.	32	170	Sneaton Par.	44	244	Potto Tp.	40	188
Scawton Par.	30	157	2. WHITBY.			Ingleby-Arncliffe Par.	70	289
Cold Kirby Par.	27	176	Fylingdales Tp.	391	1,558	Crathorne Par.	50	216
2. OSWALDKIRK.			Whitby Tp.	1,744	7,886	534. NORTHALLERTON.		
Wass Tp.	25	146	Hawsker with Stainsacre Tp.	192	972	1. APPLETON UPON WISKE.		
Thorpe-le-Willows Tp.	6	31	Ruswarp Tp.	907	4,236	West Rounton Par.	48	214
Byland Abbey Tp.	20	104	Aislaby Tp.	77	360	Welbury Par.	48	223
Ampleforth St. Peter Tp.	49	199	Newholme w. Dunsley Tp.	74	335	Appleton upon Wiske Tp.	101	383
Ampleforth-Birdforth Tp.	47	205	3. LYTHE.			Hornby Tp.	47	221
Oswaldkirk Tp.	42	206	Lythe Tp.	224	964	Great Smeaton Tp.	33	168
Ampleforth-Oswaldkirk Tp.	53	343	Hutton-Mulgrave Tp.	10	65	East Cowton Par.	83	380
Gilling Tp.	46	271	Baroby Tp.	43	206	South Cowton Tp.	28	144
Grimstone Tp.	10	71	Ugthorpe Tp.	52	257	Hutton-Bonville Tp.	22	129
Cawton Tp.	20	110	Mickleby Tp.	40	173	Birkby Tp.	16	70
Coulton Tp.	31	136	Ellerby Tp.	13	68	Little Smeaton Tp.	15	73
Stonegrave Tp.	33	166	Newton-Mulgrave Tp.	18	119	Deighton Tp.	24	126
East Newton and Lays- thorp } Tp.	12	76	Borrowby Tp.	18	89	East Harlsey Par.	84	406
3. KIRKBY MOORSIDE.			Hinderwell Tp.	576	2,599	West Harlsey Tp.	9	70
Nunnington Tp.	92	430	Roxby Tp.	40	212	2. NORTHALLERTON.		
East Ness Tp.	9	52	532. GUISBROUGH			Ellerbeck Tp.	16	82
West Ness Tp.	13	53	1. LOFTHOUSE.			Osmotherley Tp.	224	937
Salton Tp.	30	139	Easington Tp.	129	672	Thimbleby Tp.	29	132
Normanby Tp.	42	185	Liverton Tp.	105	637	Over Silton Tp.	13	63
Thornton-Risebrough Tp.	5	32	Lofthouse Par.	417	2,230	Nether Silton Tp.	42	174
Little Edstone Tp.	2	20	Mooresholm cum Gerrick Tp.	73	362	Landmoth with Catto Tp.	6	27
Great Edstone Tp.	27	123	Kilton Tp.	35	222	Gueldable Tp.	22	84
North Holme Tp.	2	22	Skiningrove Tp.	85	547	Borrowby Tp.	87	337
Muscoates Tp.	10	74	2. MARSKE.			Crosby Tp.	6	35
Welburn Tp.	17	110	Brotton Tp.	436	2,672	Leake Tp.	1	12
Wombledon Tp.	75	340	Skelton Tp.	439	2,561	Cotcliff Tp.	2	7
Newton Tp.	84	387	Stanghow Tp.	32	168	Sowerby under Cotcliff Tp.	8	43
Skiplam Tp.	9	81	Upleatham Par.	76	323	Sigston Tp.	19	115
Brandsdale, West Side Tp.	11	70	Redcar Tp.	403	1,943	Winton Tp.	20	88
Farndale, High Quarter Tp.	41	241	Marske Tp.	658	3,931	Brompton Tp.	321	1,364
Farndale, Low Quarter Tp.	41	177	3. KIRK LEATHAM.			Northallerton Tp.	668	3,164
Gillamoore Tp.	41	183	Kirk Leatham Par.	347	1,930	Lazenby Tp.	4	23
Fadmore Tp.	31	168	Wilton Par.	207	1,128	Romanby Tp.	91	410
Kirkby Moorside Tp.	399	1,788	Ormesby Tp.	761	4,231	Thornton-le-Beans Tp.	50	212
Appleton-le-Moors Tp.	58	277	Eston Tp.	756	4,151	North Otterington Tp.	13	73
Hutton-le-Hole Tp.	67	332	Normanby Tp.	606	3,556	Warlaby Tp.	15	93
Farndale, East Side Tp.	73	377	4. GUISBROUGH.			Ainderby-Steeple Tp.	73	287
530. PICKERING.			Upsall Tp.	18	120	Morton upon Swale Tp.	58	259
1. LASTINGHAM.			Morton Tp.	9	67	Thrintoft Tp.	31	145
Lastingham Tp.	52	229	Newton in Cleveland Par.	28	133	Yafforth Tp.	39	176
Spaunton Tp.	26	132	Guisbrough Tp.	991	5,202	Danby-Wiske Tp.	69	309
Rosedale, West Side Tp.	137	798	Pinchingthorpe Tp.	10	67	Little Langton Tp.	14	89
Rosedale, East Side Tp.	289	2,041	Hutton Lowcross Tp.	46	205	Great Langton Tp.	30	132
Cropton Tp.	81	368	Tocketts Tp.	11	65	Whitwell Tp.	12	64
Hartoft Tp.	35	165	5. DANNY.			Kiplin Tp.	20	83
Turnhill Tp.	2	15	Commundale Tp.	26	132	535. BEDALE.		
2. PICKERING.			Danby Tp.	316	1,478	1. BEDALE.		
Cawthorne Tp.	3	20	Westerdale Tp.	60	283	Killerby Tp.	10	51
Wrelton Tp.	52	238				Kirkby Fleetham Par.	119	475
						Hackforth Tp.	27	158
						Ainderby-Myers with Holtby } Tp.	13	69

* The Helmsley District consists of two Poor Law Unions, viz., the Helmsley Union comprising Sub-districts 1 and 2, and the Kirkby Moorside Union comprising Sub-district 3.

Townships, &c., in Durham.

The SUPERINTENDENT REGISTRARS' DISTRICTS of this Division are co-extensive with the Poor Law Unions, with the following exceptions: Stockton District comprises the two Unions of Stockton (population 84,987) and Sedgfield (population 14,718); and Durham District comprises the two Unions of Lanchester (population 40,521) and Durham (population 51,457).

The District of Teesdale is the only one in Durham which exhibits a decrease of population; the District of Stockton, which includes the town of Middlesborough in the North Riding of Yorkshire, had a population of 57,099 in 1861, as compared with 99,705 in 1871; South Shields, Sunderland, Gateshead, Newcastle, and Tynemouth Districts show a combined increase of 109,764. The Districts of Alnwick, Belford, Berwick, Glendale, Rothbury, Alston, Brampton, Longtown, and Wigton decreased in population.

Superintendent Registrar's District.	In-habited Houses, 1871.	Population, 1871.			Superintendent Registrar's District.	In-habited Houses, 1871.	Population, 1871.		
		Persons.	Males.	Females.			Persons.	Males.	Females.
38. DURHAM.				NTHUMBERLAND.—cont.					
540. DARLINGTON	7,345	40,812	20,616	20,196	559. MORPETH	5,804	31,027	15,920	15,107
541. STOCKTON	18,042	99,705	53,298	46,407	560. ALNWICK	3,648	19,799	9,567	10,232
542. HARTLEPOOL	6,439	39,970	20,909	19,061	561. BELFORD	1,164	5,847	2,767	3,080
543. AUCKLAND	13,325	69,159	36,614	32,545	562. BERWICK	3,681	21,397	10,173	11,224
544. TEESDALE	4,049	20,398	10,179	10,219	563. GLENDALE	2,384	12,188	5,815	6,373
545. WEARDALE	3,681	19,155	10,036	9,119	564. ROTHEBURY	1,338	7,081	3,515	3,566
546. DURHAM	16,944	91,978	48,639	43,339	40. CUMBERLAND.				
547. EASINGTON	6,281	33,694	17,455	16,239	565. ALSTON	1,206	5,680	2,839	2,841
548. HOUGHTON-LE-SPRING	5,157	26,171	13,474	12,697	566. PENRITH	4,817	23,737	12,044	11,693
549. CHESTER-LE-STREET . .	6,676	33,300	17,261	16,039	567. BRAMPTON	2,112	10,608	5,309	5,299
550. SUNDERLAND	14,941	112,643	55,290	57,363	568. LONGTOWN	1,645	8,268	4,174	4,094
551. SOUTH SHIELDS	10,113	74,949	39,073	35,876	569. CARLISLE	9,246	46,627	22,139	24,488
552. GATESHEAD	11,995	80,271	40,878	39,393	570. WIGTON	4,898	22,691	11,128	11,563
39. NORTHUMBERLAND.				41. WESTMORLAND.					
553. NEWCASTLE UPON TYNE	16,955	131,198	64,973	66,225	574. EAST WARD	3,307	16,937	9,213	7,724
554. TYNEMOUTH	15,194	94,588	47,979	46,609	575. WEST WARD	1,686	8,248	4,227	4,021
555. CASTLE WARD	3,350	16,911	8,636	8,275	576. KENDAL	7,697	39,945	19,612	20,338
556. HEXHAM	6,135	32,543	16,210	16,333					
557. HALTWHISTLE	1,383	6,987	3,492	3,495					
558. BELLINGHAM	1,400	7,080	3,616	3,464					

The following Table shows the number of INHABITED HOUSES and of POPULATION in 1871 in the several PARISHES, &c., constituting the various Registration Sub-Districts and Districts, grouped topographically under the Registration Counties which form this Division. Parishes which for Registration purposes are returned under a County different from that in which they are actually situate, have the name of their County Proper given in *italic type*.

Parish or Place.	Inhab. Houses.	Population.	Parish or Place.	Inhab. Houses.	Population.	Parish or Place.	Inhab. Houses.	Population.	
38. Durham.			DARLINGTON—cont.			STOCKTON—cont.			
540. DARLINGTON.			Houghton-le-Side	23	113	Yarm (<i>York</i>)	339	1,340	
1. DARLINGTON.			Heighington	177	697	Stainton (<i>York</i>)	78	341	
Manfield (<i>York</i>)	Tp.	71	341	Walworth	26	160	Maltby (<i>York</i>)	28	123
Cliffe (<i>York</i>)	Tp.	12	75	Killerby	22	97	Ingleby Barwick (<i>York</i>)	Tp.	31
Cleasby (<i>York</i>)	Par.	39	175	Coatsaw Moor	3	20	Acklam (<i>York</i>)	Tp.	20
Barton (<i>York</i>)	Tp.	121	529	Redworth	70	325	Middlesborough (<i>York</i>)	Tp.	4,940
Newton Morrell (<i>York</i>)	Tp.	9	36	School Aycliffe	3	27	Linthorpe (<i>York</i>)	Tp.	1,870
Stapleton (<i>York</i>)	Tp.	30	139	Great Aycliffe	185	822	2. STOCKTON.		
Croft (<i>York</i>)	Tp.	79	479	Brafferton	44	236	Thornaby with South } Stockton (<i>York</i>)	Tp.	1,242
Great Smeaton (<i>York</i>) } <i>pt. of</i>	Tp.	19	88	Coatham Mundeville . .	26	125	Stockton upon Tees . . .	Tp.	5,030
Daiton upon Tees (<i>York</i>)	Tp.	42	174	Whessoe	69	443	Preston upon Tees	Tp.	19
Eryholme (<i>York</i>)	Tp.	34	159	Barnpton	2)	112	East Harburn	Tp.	45
Girsby (<i>York</i>)	Tp.	11	77	Haughton	147	661	Norton	Par.	570
Over Dinsdale (<i>York</i>) . .	Tp.	15	77	Morton Palms	13	85	Long Newton	Tp.	56
Sockburn	Tp.	9	35	Great Burdon	21	112	Elton	Par.	20
Dinsdale	Par.	35	243	Sadberge	84	348	Redmarshall	Tp.	13
Middleton St. George . . .	Tp.	152	826	541. STOCKTON.*			Cariton	Tp.	36
Hurworth	Tp.	315	1,357	1. YARM.			Grindon	Tp.	70
Neasham	Tp.	78	365	Egglescliffe	117	539	Whitton	Tp.	25
Blackwell	Tp.	70	343	Atslaby	24	142	3. SEDGFIELD.		
Darlington	Tp.	4,631	27,729	Newsham	8	48	Trimdon	Par.	644
High Coniscliffe	Tp.	46	192	Billingham	201	1,022	Fishburn	Tp.	54
Low C nischliffe	Tp.	55	264	Cowpen Bewley	146	970	Batterwick	Tp.	10
Pierce Bridge	Tp.	51	253	Newton Bewley	21	132	Sedgfield	Tp.	318
2. AYCLIFFE.			Wolviston	150	625	Embleton	Tp.	18	
Cockerton	Tp.	425	2,176	High Worsall (<i>York</i>) . .	26	148	Foxton and Shotton . . .	Tp.	8
Archdeacon Newton	Tp.	9	59	Low Worsall (<i>York</i>) . .	43	267	Bradbury	Tp.	31
Denton	Tp.	22	111	Kirk Leavington (<i>York</i>)	35	155	Morden	Tp.	33
Summerhouse	Tp.	32	145	Castle Leavington (<i>York</i>)	6	44	Sillington	Tp.	10
				Pickton (<i>York</i>)	21	97			60

* The Stockton District consists of two Poor Law Unions, viz., the Stockton Union comprising Sub-districts 1 and 2, and the Sedgfield Union consisting of Sub-district 3.

Townships, &c., in Durham.

Parish or Place.	Inhab. Houses.	Population.	Parish or Place.	Inhab. Houses.	Population.	Parish or Place.	Inhab. Houses.	Population.
STOCKTON—cont.			TEESDALE—cont.			DURHAM—cont.		
Bishopston Tp.	84	409	Winston Tp.	61	336	St. Nicholas Par.	433	2,482
East and West Newbiggin Tp.	8	44	Barforth (York) Tp.	27	165	St. Giles Par.	1,175	5,852
Little Stainton Tp.	11	62	2. BARNARD CASTLE.			St. Mary Magdalen Par.	4	16
Great Stainton Tp.	20	107	Ovington (York) Tp.	33	141	Shincliffe Tp.	425	2,123
Astob Tp.	7	49	Wycliffe (York) Par.	29	185	Whitwell House Tp.	30	143
Treston-le-Skerne Tp.	21	137	Hutton Magna (York) Tp.	40	193	Sherburn House Tp.	27	142
Woodham Tp.	28	179	Barningham (York) Tp.	63	296	Sherburn Tp.	482	2,175
Bishop Middleham Tp.	101	506	Scargill (York) Tp.	20	90	Pittington Tp.	438	2,106
Fainsforth Tp.	10	51	Hope (York) Tp.	6	22	Shadforth Tp.	226	1,064
Harmondsway Moor Tp.	22	109	Brignall (York) Par.	33	176	Cassop Tp.	157	783
Wormforth Tp.	667	3,416	Rokeyby (York) Par.	31	157	Quarrington Tp.	190	865
Wharfedale Tp.	16	93	Startforth (York) Tp.	100	495	Coxhoe Tp.	760	3,749
Wharfedale Moor Tp.	559	2,647	Egglestone Abbey (York) Tp.	10	44	547. EASINGTON.		
Wharfedale Hill Tp.	132	643	Boldron (York) Tp.	37	172	1. EASINGTON.		
542. HARTLEPOOL.			Bowes (York) Tp.	146	680	Kelloe Tp.	95	509
1. HARTLEPOOL.			Gilmonby (York) Tp.	18	97	Thornley Tp.	617	3,059
Creatham Tp.	153	717	Lartington (York) Tp.	40	190	Wingate Tp.	608	3,104
Easton Tp.	9	51	Whorlton Tp.	61	279	Castle Eden Par.	135	693
Easton w. West Hartlepool & Middleton Tp.	3,685	22,166	Westwick Tp.	14	91	Hutton Henry Tp.	104	539
Easton-Carew Tp.	196	1,053	Barnard Castle Tp.	794	4,278	Sheraton with Hulam Tp.	33	176
Easton Tp.	5	27	Stainton with Streatlam Tp.	77	387	Monk Hesleden Tp.	317	1,636
Hartlepool Tp.	1,933	13,166	Marwood Tp.	34	200	Easington w. Thorpe Tp.	276	1,428
Thorpe-Bulmer Tp.	3	30	3. MIDDLETON.			Shton Tp.	592	3,130
Hart Tp.	57	309	Cotherton (York) Tp.	139	583	Haswell Tp.	1,136	5,623
Throston Tp.	294	1,918	Hunderthwaite (York) Tp.	54	302	Hawthorn Tp.	47	268
Elwick Tp.	55	247	Ronald Kirk (York) Tp.	66	312	Coldbedledon Tp.	17	99
Dalton Percy Tp.	15	69	Mickleton (York) Tp.	126	651	East Murton Tp.	548	3,017
Elwick Hall Par.	34	217	Lunedale (York) Tp.	67	400	Dalton-le-Dale Tp.	24	128
543. AUCKLAND.			Holwick (York) Tp.	37	232	Dawdon Tp.	1,137	7,132
1. BISHOP AUCKLAND.			Middleton in Teesdale Tp.	485	2,386	Nesbitt Tp.	1	7
Merrington Tp.	249	1,313	Egglestone Tp.	159	756	Seaham Tp.	529	2,802
Middlestone Tp.	91	482	Newbiggin Tp.	103	645	Seaton & Slingley Tp.	45	228
Westerton Tp.	41	211	Forest and Frith Tp.	124	792	Burdon Tp.	20	116
Binchester Tp.	7	40	545. WEARDALE.			548. HOUGHTON-LE-SPRING.		
Newfield Tp.	181	995	1. ST. JOHN.			1. HOUGHTON-LE-SPRING.		
Byers Green Tp.	378	1,852	Stanhope, pt. of Par.	1,132	5,672	Silksworth Tp.	71	396
Hunwick & Helmington Tp.	306	1,558	2. STANHOPE.			East & Middle Herrington Tp.	40	221
Newton Cap Tp.	198	1,030	Stanhope, pt. of Par.	909	4,658	West Herrington Tp.	157	832
Pollards Lands Tp.	115	583	Edmondsbyers Par.	78	343	Offerton Tp.	26	136
Bishop Auckland Tp.	1,905	10,112	Hunstonworth Par.	133	704	Painshaw Tp.	501	2,495
St. Andrew Auckland Tp.	365	1,811	3. WOLSINGHAM.			Newbottle Tp.	691	3,568
Boundon Tp.	627	3,148	Wolsingham Par.	1,429	7,778	Morton Grange Tp.	39	226
Coundon Grange Tp.	155	846	546. DURHAM.*			Houghton-le-Spring Tp.	985	5,276
Windlestone Tp.	30	154	1. TANFIELD.			Warden-Law Tp.	15	77
Eldon Tp.	135	742	Tanfield Tp.	1,366	7,283	2. HETTON-LE-HOLE.		
Middridge Grange Tp.	6	46	Collierley Tp.	554	2,906	Great Eppleton Tp.	14	87
East Thickley Tp.	323	1,563	Kyo Tp.	480	2,502	Little Eppleton Tp.	6	37
Shildon Tp.	1,132	5,574	2. LANCHESTER.			Hetton-le-Hole Tp.	1,598	7,935
St. Helen Auckland Tp.	186	972	Billingside Tp.	2	11	East Rainton Tp.	327	1,611
Middridge Tp.	68	331	Medomsley Tp.	384	1,957	West Rainton Tp.	484	2,237
Helmington Row Tp.	748	3,900	Benfieldside Tp.	825	4,432	Moorsley Tp.	191	1,025
Escomb Tp.	778	4,313	Healeyfield Tp.	75	380	Moorhouse Tp.	12	72
Whitworth with Spennymoor Tp.	890	5,028	Conside w. Knitsley Tp.	1,000	5,960	549. CHESTER-LE-STREET.		
Old Park Tp.	3	18	Iveston w. Leadgate Tp.	678	3,495	1. CHESTER-LE-STREET.		
2. HAMSTERLEY.			Greencroft Tp.	320	1,602	Cocken Tp.	16	104
Bolam Tp.	28	111	Lanchester Tp.	586	3,115	Bourn Moor Tp.	253	1,206
West Auckland Tp.	636	3,187	Langley Tp.	23	116	South Biddick Tp.	12	50
Evenwood and Barony Tp.	603	3,060	Esh Tp.	333	2,294	Lambton Tp.	26	149
Lynesack and Softly Tp.	274	1,386	Satley Tp.	30	148	Little Lumley Tp.	74	326
Hamsterley Tp.	109	475	Cornsay Tp.	257	1,432	Great Lumley Tp.	408	1,819
South Bedburn Tp.	58	283	Hedleyhope Tp.	64	381	Chester-le-Street Tp.	817	4,205
Crook & Billy Row Tp.	1,832	9,401	Ebchester Par.	152	830	Waldridge Tp.	164	892
Witton-le-Wear Tp.	442	2,329	Muggleswick Par.	225	1,677	Plawsworth Tp.	147	717
North Bedburn Tp.	426	2,305	3. ST. OSWALD.			Edmondsley Tp.	182	864
544. TEESDALE.			Brancepeth Tp.	281	1,558	Pelton Tp.	611	3,070
1. STAINDROP.			Stockley Tp.	124	712	Urpeth Tp.	277	1,412
Cockfield Tp.	210	1,030	Willington Tp.	846	4,392	Witton-Gilbert Par.	530	2,708
Woodland Tp.	57	264	Brandon & Bysottles Tp.	766	4,273	2. HARRATON.		
Langleydale & Shotton Tp.	32	178	Tudhoe Tp.	867	5,007	Ouston Tp.	51	311
Raby and Keversstone Tp.	58	270	Hett Tp.	70	394	Harraton Tp.	346	1,667
Staindrop Tp.	297	1,234	Kimbleworth Par.	7	34	Birtley Tp.	560	2,868
Vackerfield Tp.	30	156	Sunderland Bridge Tp.	65	355	Lamesley Tp.	789	3,817
Hilton Tp.	20	113	Broom Tp.	30	151	Usworth Tp.	851	4,209
Ingleton Tp.	69	247	Crossgate Tp.	548	3,123	Washington Tp.	430	2,203
Worlton Timmouth Tp.	6	33	Framwellgate Tp.	798	4,548	Barmston Tp.	132	703
Langton Tp.	22	114	Elvet Tp.	746	4,848	550. SUNDERLAND.		
Leadlam Tp.	24	105	4. ST. NICHOLAS.			1. NORTH BISHOP WEARMOUTH.		
Sainford Tp.	164	826	St. Mary the Less Par.	16	118	Ford Tp.	439	2,477
Streatlam Tp.	24	101	St. Mary-le-Bow Par.	55	324			
			Durham College Par.	15	91			
			Castle Precincts Par.	9	29			

* The Durham District consists of two Poor Law Unions, viz., the Lanchester Union comprising Sub-districts 1 and 2, and the Durham Union comprising Sub-districts 3 and 4.

Townships, &c., in Durham and Northumberland.

Parish or Place.	Inhab. Houses.	Population.	Parish or Place.	Inhab. Houses.	Population.	Parish or Place.	Inhab. Houses.	Population.
SUNDERLAND—cont.			TYNEMOUTH—cont.			CASTLE WARD—cont.		
Bishop Wearmouth Pans Tp.	22	264	Whitley Tp.	145	731	West Denton Tp.	96	474
Bishop Wearmouth, } pt. of Tp.	3,788	27,387	Monkseaton Tp.	87	453	Wallbottle Tp.	217	1,061
2. SOUTH BISHOP WEAR- MOUTH.			4. LONGBENTON.			Newburn Tp.		
Bishop Wearmouth, } pt. of Tp.	4,510	31,058	Longbenton Par.	3,074	17,210	Newburn Hall Tp.	146	686
Tunstall Tp.	77	392	5. EARS DON.			Sagley Tp.	40	211
Ryhope Tp.	789	4,576	Seghill Tp.	378	1,980	Throckley Tp.	175	963
3. EAST SUNDERLAND.			Burradon Tp.	114	561	Heddon on the Wall Tp.	88	428
Sunderland, pt. of Par.	833	9,585	Backworth Tp.	223	1,191	East Heddon Tp.	10	66
4. WEST SUNDERLAND.			Earsdon Tp.	144	603	West Heddon Tp.	8	26
Sunderland, pt. of Par.	746	7,276	Holywell Tp.	292	1,555	Eachwick Tp.	16	63
Bishop Wearmouth, } pt. of Tp.	68	587	Hartley Tp.	275	1,118	Whitchester Tp.	10	51
5. MONK WEARMOUTH.			Seaton-Delaval Tp.	535	2,620	Houghton & Close House Tp.	33	160
Monk Wearmouth Tp.	823	5,507	6. BLITH.			Rudchester Tp.	11	44
Monk Wearmouth Shore Tp.	1,981	16,641	South Blyth & Newsham Tp.	535	2,918	Harlow Hill Tp.	14	76
Fulwell Tp.	54	318	Cowpen Tp.	1,509	7,913	556. HEXHAM.		
Hylton Tp.	100	638	Bebside Tp.	12	57	1. BYWELL.		
Southwick Tp.	716	5,937	Horton Tp.	270	1,400	Welton Tp.	13	70
551. SOUTH SHIELDS.			East Hartford Tp.	24	124	Spital Tp.	1	12
1. WESTOE.			West Hartford Tp.	13	73	Nafferton Tp.	12	65
Boldon Par.	325	1,745	Cramlington Par.	775	4,167	Horsley Tp.	47	216
Whitburn Par.	256	1,343	555. CASTLE WARD.			Wylam Tp.	152	768
Harton Tp.	309	2,164	1. PONTELAND.			Ovingham Tp.	53	276
Westoe Tp.	4,834	36,659	Stannington Par.	179	1,045	Whittle Tp.	5	36
2. SOUTH SHIELDS.			Horton Grange Tp.	12	57	Ovington Tp.	99	446
South Shields Tp.	1,160	8,677	Brenkley Tp.	11	56	Eltringham Tp.	28	144
Hedworth, Monkton, } & Jarrow Tp.	3,229	24,361	Mason Tp.	57	331	Mickley Tp.	239	1,203
552. GATESHEAD.			Dinnington Tp.	84	299	Prudhoe Tp.	375	1,995
1. HEWORTH.			Prestwick Tp.	35	168	Prudhoe Castle Tp.	105	588
Heworth with Felling Tp.	2,292	13,755	Woolsington Tp.	12	62	Dukers-Hagg Tp.	1	7
2. GATESHEAD.			Berwick Hill Tp.	21	99	Hedley Tp.	43	227
Gateshead with Gates- } head Fell Par.	6,246	47,808	Coaldcoats Tp.	7	60	Hedley Woodside Tp.	9	75
3. WHICKHAM.			Darras Hall Tp.	3	16	Masters Close Tp.	1	9
Whickham Par.	1,152	6,483	Little Callerton Tp.	4	14	Shotley Low Quarter Tp.	120	612
4. WINLATON.			High Callerton Tp.	20	89	Blanchland Tp.	81	407
Winlaton Tp.	1,371	7,494	Milburn Tp.	15	77	Newbiggin Tp.	13	79
Chopwell Tp.	146	788	Milburn Grange Tp.	6	30	Apperley Tp.	2	6
Eyton Woodside Tp.	205	1,066	Higham Dykes Tp.	5	22	Whittonstall Tp.	35	174
Crawcrook Tp.	81	346	Kirkley Tp.	29	133	Newlands Tp.	25	130
Ryton Tp.	383	1,939	Ponteland Tp.	90	448	Espershields Tp.	29	172
Stella Tp.	119	592	East Brunton Tp.	30	166	Healy Tp.	18	94
39. Northumberland.			West Brunton Tp.	19	103	High Fortberley Tp.	20	95
553. NEWCASTLE UPON TYNE.			North Gosforth Tp.	27	147	Broomley Tp.	90	473
1. WESTGATE.			South Gosforth Tp.	115	591	East Acomb Tp.	10	68
Benwell Tp.	466	2,599	Coxlodge Tp.	316	1,856	Stelling Tp.	4	19
Elswick Tp.	3,523	27,801	Kenton Tp.	165	679	Newton Hall Tp.	23	109
Westgate Tp.	3,020	24,177	Fawdon Tp.	106	501	Newton Tp.	21	126
Fenham Tp.	29	156	Twizell Tp.	7	36	Bywell St. Peter Tp.	25	132
2. ST. ANDREW.			Shilvington Tp.	13	77	Bywell St. Andrew Tp.	6	30
St. Andrew Tp.	2,613	18,611	Whalton Tp.	77	315	Styford Tp.	16	99
3. ST. NICHOLAS.			Riplington Tp.	2	22	Bearl Tp.	9	50
St. John Tp.	910	7,730	Ogle Tp.	24	130	Riding Tp.	32	206
St. Nicholas Par.	552	5,275	Newham Tp.	10	56	Stocksfield Hall Tp.	8	39
4. ALL SAINTS.			Trewick Tp.	5	27	Broomhaugh Tp.	34	153
All Saints, pt. of Tp.	3,490	27,872	Gallow Hill Tp.	9	41	2. HEXHAM.		
5. BYKER.			Bolam Tp.	17	79	Slaley Par.	97	468
All Saints, pt. of Tp.	400	2,775	Bolam Vicarage Tp.	3	13	Dilston Tp.	46	255
Byker Tp.	1,363	10,704	Shortflatt Tp.	6	47	Corbridge Tp.	286	1,397
Heaton Tp.	82	430	Harnham Tp.	15	78	Thornbrough Tp.	16	85
Jesmond Tp.	502	3,068	Bradford Tp.	7	39	Aydon Tp.	10	64
554. TYNEMOUTH.			Belsay Tp.	78	414	Aydon Castle Tp.	5	34
1. WALLSEND.			2. STAMFORDHAM.			Halton Tp.	8	39
Wallsend Par.	1,293	10,458	East Shaftoe Tp.	5	28	Halton Shields Tp.	14	67
2. NORTH SHIELDS.			West Shaftoe Tp.	6	21	Clarewood Tp.	8	53
Chirton Tp.	1,289	8,005	Capheaton Tp.	41	195	Great Whittington Tp.	49	209
North Shields Tp.	850	8,619	Kirkheaton Par.	36	154	Little Whittington Tp.	3	22
Preston Tp.	303	1,593	Kearsley Tp.	3	22	Portgate Tp.	13	77
Murton or Moortown Tp.	111	515	Walbridge Tp.	1	6	Sandhoe Tp.	50	280
3. TYNEMOUTH.			Bitchfield Tp.	4	24	Anick Tp.	26	123
Tynemouth Tp.	2,719	19,326	Black Heddon Tp.	14	73	Anick Grange Tp.	9	55
Cullercoates Tp.	224	1,398	Ingoe Tp.	49	205	Hexham Tp.	840	5,331
			Ryall Tp.	19	94	Hexhamshire High Qr. Tp.	37	206
			West Matfen Tp.	66	311	Hexhamshire Low Qr. Tp.	91	422
			East Matfen Tp.	28	146	Hexhamshire Middle Qr. Tp.	45	243
			Fenwick Tp.	13	70	Hexhamshire West Qr. Tp.	44	235
			Hawkwell Tp.	37	131	3. ALLENDALE.		
			Hengh Tp.	94	359	Allendale Par.	1,090	5,397
			Cheeseburn Grange Tp.	15	78	Haydon Tp.	468	2,299
			Ouston Tp.	4	22	4. CHOLLERTON.		
			Nesbit Tp.	8	35	West Acomb Tp.	173	951
			Dalton Tp.	20	94	Fallowfield Tp.	8	36
			North Dissington Tp.	13	66	Wall Tp.	93	479
			South Dissington Tp.	10	57	Cocklaw Tp.	35	192
			Black Callerton Tp.	30	144	Bingfield Tp.	16	105
			Butterlaw Tp.	3	15	Hallington Tp.	22	128
			East & West Whorlton Tp.	9	57	Chollerton Tp.	248	1,338
			Newbiggin Tp.	11	64	Simonburn Tp.	94	461
			East Denton Tp.	116	719	Houghton Tp.	20	112

Townships, &c., in Northumberland.

Parish or Place.	Inhab. Houses.	Population.	Parish or Place.	Inhab. Houses.	Population.	Parish or Place.	Inhab. Houses.	Population.
HEXHAM—cont.			MORPETH—cont.			ALNWICK—cont.		
Humshaugh Tp.	84	446	Riddells Quarter Tp.	37	149	3. EMBLETON.		
Warden Tp.	137	725	Freeholders Quarter Tp.	27	123	Abberwick Tp.	17	93
Black Carts w. Ryehill Tp.	4	18	Undivided Moor	Lemington Tp.	26	142
Newbrough Tp.	142	781	Horsley Moor	Edlingham Tp.	26	124
557. HALTWHISTLE.			1. HALTWHISTLE.			2. ALNWICK.		
Whitfield Par.	64	366	Fenrother Tp.	14	76	Broom Park Tp.	11	65
Kirkhaugh Par.	43	206	Causey Park Tp.	17	85	Bolton Tp.	28	124
Knaredale Par.	101	494	High and Low Highlaws Tp.	21	129	Glanton Tp.	116	517
Lambley Par.	119	653	Pigdon Tp.	8	39	Shawdon Tp.	18	101
Hartleyburn Tp.	73	387	Nunriding Tp.	4	24	Titlington Tp.	13	63
Coanwood Tp.	34	184	Throphill Tp.	9	51	Crawley Tp.	5	25
Featherstone Tp.	67	335	Newton Park Tp.	4	23	Hedgeley Tp.	17	92
Plainmellor Tp.	35	194	Newton Underwood Tp.	15	76	Beanley Tp.	23	108
Bellister Tp.	27	120	Benridge Tp.	9	63	Eglingham Tp.	60	305
Ridley Tp.	39	207	Mitford Tp.	38	186	Harehope Tp.	8	40
Melkridge Tp.	59	296	Molesden Tp.	7	41	Ditchburn Tp.	11	69
Henshaw Tp.	117	519	Spital Hill Tp.	3	10	Shipley Tp.	20	114
Thorngraston Tp.	56	277	Edlington Tp.	4	28	Little Houghton Tp.	23	107
Haltwhistle Tp.	331	1,668	Meldon Tp.	31	170	Long Houghton Tp.	89	427
Blenkinsopp Tp.	136	664	River Green Tp.	6	32	Boulmer & Seaton House Tp.	47	244
Thirlwall Tp.	69	347	Morpeth Tp.	688	4,992	Howick Par.	53	249
Wall Town Tp.	13	70	Morpeth Castle Tp.	40	178	Stamford Tp.	23	123
558. BELLINGHAM.			2. BEDLINGTON.			3. BELFORD.		
1. BELLINGHAM.			Hepscott Tp.			1. BELFORD.		
Chirdon Tp.	10	44	Bedlington Par.	2,648	13,494	Ellingham Tp.	50	261
Smalsmouth Tp.	28	151	North Seaton Tp.	325	1,590	Preston Tp.	13	73
Wellhaugh Tp.	58	329	Hurst Tp.	8	38	Chatbill Tp.	11	61
Plashetts & Tynehead Tp.	131	766	Woodhorn Tp.	32	146	Newstead Tp.	23	125
Ramshope Par.	3	12	Woodhorn Demesne Tp.	4	16	Ratchwood Tp.	2	7
Rochester Tp.	74	398	Newbiggin Tp.	220	1,137	Warenford Tp.	5	25
Otterburn Tp.	67	359	Linmouth Tp.	4	19	Warenton Tp.	22	131
Troughend Tp.	46	254	Ellington Tp.	44	219	Mousen Tp.	13	65
Thorneyburn Tp.	34	144	Cresswell Tp.	43	224	Outchester Tp.	17	79
West Tarsel Tp.	18	99	Widdrington Tp.	139	764	Spindleston Tp.	28	123
Charlton East Tp.	26	104	West Chevington Tp.	36	190	Bradford Tp.	8	53
Charlton West Tp.	32	141	Bullocks Hall Tp.	3	15	Adderstone Tp.	56	292
Tarretburn Tp.	43	156	East Chevington Tp.	210	1,134	Lucker Tp.	42	224
Bellingham Tp.	181	833	Hadstone Tp.	12	55	Newham Tp.	53	280
2. KREWHELPINGTON.			Uigham Tp.			Fleetham Tp.		
Nook Tp.	12	70	Old Moor Tp.	16	83	Swinhoe Tp.	30	161
Leemailing Tp.	32	166	Ashington and Sheep- wash Tp.	18	85	Tughall Tp.	16	98
Corsenside Par.	201	1,067	Bothal Demesne Tp.	196	1,002	Beadnell Tp.	64	296
Shittington High Tp.	13	75	Pegswood Tp.	61	332	North Sunderland Tp.	224	953
Shittington Low Tp.	10	61	Longbirst Tp.	110	552	Shoreston Tp.	16	96
Warksburn Tp.	36	165	Cockle Park Tp.	12	63	Elford Tp.	16	89
Wark Tp.	120	494	Tritlington Tp.	24	123	Hoppen Tp.	5	26
Birtley Tp.	81	451	Earsdon Tp.	14	69	Burton Tp.	15	108
Carrycoats Tp.	8	61	Earsdon Forest Tp.	5	26	Glororum Tp.	7	40
Sweethope Tp.	2	12	Hebburn Tp.	18	88	Budle Tp.	13	50
Thockrington Tp.	9	50	Bockenfield Tp.	21	113	Bamburgh Castle Tp.	3	43
Little Bavington Tp.	13	75	Eshott Tp.	16	86	Bamburgh Tp.	77	320
Great Bavington Tp.	15	61	East & West Thirston Tp.	62	289	Monk's House Tp.	1	3
West Harle Tp.	2	8	560. ALNWICK.			Ferne Islands Tp.		
Crookdean Tp.	1	5	1. WARKWORTH.			Ross Tp.		
West Whelpington Tp.	11	71	Felton Tp.			Elwick Tp.		
Kirkwhelpington Tp.	43	202	Elyhaugh Tp.			Easington Grange Tp.		
Catcherside Tp.	2	18	Elyhaugh Tp.			Easington Tp.		
Coldwell Tp.	1	6	Swarland Tp.			Belford Tp.		
Fawns Tp.	1	6	Greens and Glanties Tp.			Middleton Tp.		
Little Harle Tp.	11	51	Acton and Old Felton Tp.			Detchant Tp.		
Kirkharle Tp.	23	108	Hazon Tp.			562. BERWICK.		
Hawick Tp.	2	9	Whittle Tp.			1. ISLANDSHIRE.		
559. MORPETH.			Newton on the Moor Tp.			Kyloe Par.		
1. MORPETH.			Shilbottle Tp.			Holy Island Par.		
Deanham Tp.	4	21	Woodhouse Tp.			Ancroft Par.		
Wallington Demesne Tp.	43	184	Guyzance or Guyson Tp.			2. BERWICK UPON TWEED.		
Cambo Tp.	23	99	Brotherwick Tp.			Tweedmouth Par.		
Whitridge Tp.	1	4	Walkmill Tp.			Berwick upon Tweed Par.		
Hartburn Grange Tp.	9	56	Morwick or Morrick Tp.			3. NORHAMSHIRE.		
Hartburn Tp.	7	30	Acklington Park Tp.			Longridge Tp.		
Todridge Tp.	1	1	Acklington Tp.			Loan End Tp.		
North Middleton Tp.	15	71	Togstone Tp.			Horncliffe Tp.		
South Middleton Tp.	3	15	Hauxley Tp.			Thornton Tp.		
Highlaws Tp.	3	13	Amble Tp.			Norham Mains Tp.		
Corridge Tp.	2	16	Gloster Hill Tp.			Norham Tp.		
Low Angerton Tp.	13	62	Warkworth Tp.					
High Angerton Tp.	15	104	Birling Tp.					
East Thornton Tp.	11	61	Sturton Grange Tp.					
West Thornton Tp.	13	52	Low Buston Tp.					
Long Witton Tp.	16	83	High Buston Tp.					
Nether Witton Tp.	49	227	Alnmouth Tp.					
Witton Shields Tp.	3	12	Lesbury Tp.					
Stanton Tp.	20	81	2. ALNWICK.					
Longshaws Tp.	6	31	Alnwick Par.					
Bigges Quarter Tp.	62	265	Bassington Tp.					

Townships, &c., in Northumberland and Cumberland.

Parish or Place.	Inhab. Houses.	Population.	Parish or Place.	Inhab. Houses.	Population.	Parish or Place.	Inhab. Houses.	Population.			
BERWICK—cont.			ROTHBURY—cont.			PENRITH—cont.					
Shoreswood	Tp.	69	386	Raw	Tp.	11	74	Glassonby	Tp.	31	160
Fekington	Tp.	25	130	Pauperhaugh	Tp.	8	52	Gamblesby	Tp.	55	273
Ducko	Tp.	52	293	Mount Healey	Tp.	15	98	Renwick	Par.	59	262
Grindon	Tp.	27	149	Lee Ward	Tp.	22	107	Kirkoswald	Tp.	156	707
Twizel	Tp.	56	293	Brinkburn, South	Tp.	7	32	Staffield	Tp.	45	275
Cornhill	Par.	153	781	Brinkburn, High	Tp.	31	163	Ainstable	Par.	108	542
563. GLENDALE.			2. ELSDON.			567. BRAMPTON.					
1. FORD.			Moonkridge			1. HAYTON.					
Carham	Par.	228	1,210	Elsdon	Tp.	14	90	Cumrew	Par.	26	137
Branxton	Par.	46	234	Woodside	Tp.	19	119	Carlton	Par.	7	66
Howtell	Tp.	25	114	Hepple	Tp.	14	69	Cumwhitton	Par.	104	509
Kilbam	Tp.	36	210	Hepple Demesne	Tp.	8	59	Castle Carrock	Par.	70	309
Paston	Tp.	30	181	Wreighill	Tp.	2	13	Geltsdale Forest	Par.	2	14
Coldsmouth and } Thompsons Walls } } Tp.		5	25	Dueshill	Tp.	5	36	Hayton	Par.	328	1,434
Greys Forest	Tp.	6	41	Holystone	Tp.	28	127	2. BRAMPTON.			
Heathpool	Tp.	6	32	Barrow	Tp.	2	4	Brampton	Par.	665	3,557
West Newton	Tp.	14	72	Linsbeeles	Tp.	12	79	Farlam	Par.	251	1,362
Crookhouse	Tp.	4	19	Harbottle	Tp.	35	170	Midgholme	Par.	22	119
Lanton	Tp.	15	71	Farnham	Tp.	7	50	Nether Denton	Par.	67	291
Kirk Newton	Tp.	14	67	Sharperton	Tp.	18	79	Upper Denton	Par.	25	106
Yeavinger	Tp.	11	55	Peels	Tp.	13	74	Waterhead, pt. of	Tp.	13	76
Coupland	Tp.	21	89	Alwinton	Tp.	15	83	Burtholme, pt. of	Tp.	6	25
Milfield	Tp.	48	222	Clennell	Tp.	6	24	3. WALTON.			
Ford	Par.	406	1,841	Burradon	Tp.	26	121	Burtholme, pt. of	Tp.	61	312
Lowick	Par.	367	1,570	Biddlestone	Tp.	27	138	Waterhead, pt. of	Tp.	49	263
2. WOOLER.			40. Cumberland.			568. LONGTOWN.					
Doddington	Tp.	76	397	1. ALSTON.			1. HIGH LONGTOWN.				
Nesbit	Tp.	15	79	1. ALSTON.			Stapleton				
Ewart	Tp.	16	79	Alston	Par.	1,206	5,680	Solport	Tp.	46	219
Humbleton	Tp.	31	137	566. PENRITH.			Trough				
Earle	Tp.	12	70	1. PENRITH.			Bellbank				
Middleton Hall	Tp.	9	48	Melmerby	Par.	55	279	Askerton	Tp.	61	328
North Middleton	Tp.	20	107	Ousby	Par.	67	329	Irthington	Par.	196	898
South Middleton	Tp.	15	68	Kirkland & Blencarn	Par.	37	208	Walton	Par.	86	440
Iderton	Tp.	25	144	Skirwith	Tp.	62	290	569. CARLISLE.			
Rosedon	Tp.	12	60	Culgaith	Tp.	70	467	1. WETHERAL.			
Roddam	Tp.	19	101	Langwathby	Par.	73	417	Crosby upon Eden			
Selbys Forest	Tp.	8	50	Edenhall	Par.	52	281	Warwick			
Akeld	Tp.	36	154	Penrith	Par.	1,822	8,317	Wetheral			
Wooler	Par.	273	1,610	Dacre	Civ. Par.	191	909	2. ST. CUTHBERT.			
Chatton	Par.	286	1,538	Newton Regny	Tp.	35	149	St. Cuthbert Without			
Chillingham	Tp.	33	155	Catterlin	Tp.	23	150	St. Cuthbert Within			
Hepburn	Tp.	19	92	Plumpton Wall	Tp.	56	314	Wreay			
Newtown	Tp.	16	78	2. GREYSTOKE.			3. ST. MARY.				
West Lilburn	Tp.	43	228	Hutton in the Forest	Par.	47	285	St. Mary Within			
East Lilburn	Tp.	16	68	Greystoke	Tp.	130	545	Rickergate			
Old Bewick	Tp.	31	168	Hutton Soil	Tp.	77	415	Caldewgate			
New Bewick	Tp.	15	82	Hutton John	Tp.	6	44	Eaglesfield Abbey			
Wooperton	Tp.	12	63	Watermillock	Tp.	106	520	4. SRANWIX.			
Brandon	Tp.	19	113	Matterdale	Tp.	81	426	Stanwix			
Branton	Tp.	14	84	Threlkeld	Tp.	77	378	King Moor			
Fawdon, Clinch, and } Hartside } } Tp.		11	44	Mungrisdale	Tp.	39	201	Rockliff			
Reaveley	Tp.	10	55	Bowscale	Tp.	7	32	5. BURGH.			
Ingram, Linhope, & } Greenside Hill } } Tp.		10	63	Berrier and Murrah	Tp.	20	101	Grinsdale			
564. ROTHBURY.			3. KIRKOSWALD.			6. DALSTON.					
1. ROTHBURY.			Hesket in the Forest Civ. Par.			Orton					
Alnham	Tp.	20	132	Lazonby	Tp.	166	1,123	Cummersdale			
Prendwick	Tp.	8	57	Great Salkeld	Par.	101	475	Dalston			
Unthank	Tp.	5	26	Hunsonby and Winskel	Tp.	61	362	570. WIGTON.			
Screnwood	Tp.	7	37	Little Salkeld	Tp.	27	173	1. WIGTON.			
Netherton, North Side	Tp.	12	75	570. WIGTON.			Thursby				
Netherton, South Side	Tp.	15	72	1. WIGTON.			Kirk Bampton				
Callaley and Yetlington	Tp.	47	275	Thursby			Kirk Bampton				
Little Ryle	Tp.	8	36	Kirk Bampton			Kirk Bampton				
Great Ryle	Tp.	13	74	Kirk Bampton			Kirk Bampton				
Whittingham	Tp.	113	597	Kirk Bampton			Kirk Bampton				
Lorbottle	Tp.	18	95	Kirk Bampton			Kirk Bampton				
High and Low Trew hitt	Tp.	18	109	Kirk Bampton			Kirk Bampton				
Cartington	Tp.	15	108	Kirk Bampton			Kirk Bampton				
Flotterton	Tp.	15	75	Kirk Bampton			Kirk Bampton				
Warton	Tp.	10	61	Kirk Bampton			Kirk Bampton				
Thropton	Tp.	52	234	Kirk Bampton			Kirk Bampton				
Snitter	Tp.	30	127	Kirk Bampton			Kirk Bampton				
Debdon	Tp.	3	18	Kirk Bampton			Kirk Bampton				
Rothbury	Tp.	192	1,074	Kirk Bampton			Kirk Bampton				
Whitton	Tp.	13	70	Kirk Bampton			Kirk Bampton				
Newtown	Tp.	10	61	Kirk Bampton			Kirk Bampton				
Great Tossion and Rye } Hill } } Tp.		23	119	Kirk Bampton			Kirk Bampton				
Little Tossion	Tp.	6	28	Kirk Bampton			Kirk Bampton				
Bickerton	Tp.	3	16	Kirk Bampton			Kirk Bampton				
Caistron	Tp.	7	34	Kirk Bampton			Kirk Bampton				
Fallowices	Tp.	1	10	Kirk Bampton			Kirk Bampton				
Hollinghill	Tp.	23	107	Kirk Bampton			Kirk Bampton				
Hesley-Hurst	Tp.	6	27	Kirk Bampton			Kirk Bampton				

Townships, &c., in Westmorland.

Parish or Place.	Inhab. Houses.	Popu-lation.	Parish or Place.	Inhab. Houses.	Popu-lation.	Parish or Place.	Inhab. Houses.	Popu-lation.
KENDAL— <i>cont.</i>			KENDAL— <i>cont.</i>			KENDAL— <i>cont.</i>		
Kendal Tp.	2,343	11,579	Underbarrow & Brad- ley Field } Tp.	82	484	Hincaster Tp.	25	129
Nether Graveship Tp.	102	463	Crothwaite & Lyth Tp.	138	716	Heversham & Milnthorpe Tp.	261	1,415
Kirkland Tp.	282	1,404	Levens Tp.	204	935	Haverbrack Tp.	17	94
5. MILNTHORPE.			Sedgwick Tp.	39	247	Beetham Tp.	174	773
Helsington Tp.	52	327	Stainton Tp.	73	378	Meathop & Ulpha Tp.	23	133
						Witherslack Tp.	91	516

XI. WELSH DIVISION.

THIS REGISTRATION DIVISION comprises the Registration Counties of *Monmouth, Glamorgan, Carmarthen, Pembroke, Cardigan, Brecon, Radnor, Montgomery, Flint, Denbigh, Merioneth, Carnarvon, and Anglesey*. It takes in the whole country from Holyhead and Saint David's to the Wye and the Dee; and it includes Monmouthshire, essentially Cambrian, which was detached from Wales by Henry VIII., when the Lords of the Marches were abolished, and the rest of Wales was divided into twelve counties, six in North Wales, and six in South Wales.

In area the Welsh Division exceeds any English Division, and comprehends 5,131,368 statute acres of land, water and foreshore; there being 4,944,225 acres of land and 181,117 acres of water included in the areas of parishes, 2,700 acres of tidal water, and 3,326 acres of foreshore. Its population in 1871 was 1,421,670 as compared with 1,296,001 in 1861; the actual increase was therefore 125,669, while the natural increase arising from excess of registered births over deaths in the ten years 1861-70 was 177,855, so that the influx of immigrant workpeople into the mining districts does not equal the efflux of emigrant Cambrians. The bulk of the population is concentrated in the counties of Glamorgan, Monmouth, Carmarthen, Denbigh, Carnarvon, Cardigan, and Pembroke; in the other counties the population is scanty.

Included with the general population of parishes, &c., in this Division are 11,565 persons enumerated in 122 workhouses, hospitals, prisons, lunatic asylums, and other public institutions; 136 persons in boats and barges; and 8,165 persons on board 1,537 sea-going vessels.

Registration or Union Counties.	Inhabited Houses, 1871.	Population, 1871.		
		Persons.	Males.	Females.
XI.—MONMOUTHSHIRE AND WALES } DIVISION }	287,410	1,421,670	710,601	711,069
42. Monmouthshire	41,251	219,708	113,862	105,846
43. South Wales	151,323	766,869	380,992	385,877
44. North Wales	94,836	435,093	215,747	219,346
43. South Wales.				
GLAMORGANSHIRE	74,638	405,798	209,616	196,182
CARMARTHENSHIRE	21,035	101,381	48,350	53,031
PEMBROKESHIRE	17,345	83,873	39,474	44,399
CARDIGANSHIRE	22,332	97,869	44,247	53,622
BRECKNOCKSHIRE	11,947	56,932	28,494	28,438
RADNORSHIRE	4,026	21,016	10,811	10,205
44. North Wales.				
MONTGOMERYSHIRE	16,200	78,400	39,507	38,893
FLINTSHIRE	9,562	43,517	22,119	21,398
DENBIGHSHIRE	22,655	105,164	52,389	52,775
MERIONETHSHIRE	13,134	61,507	30,765	30,742
CARNARVONSHIRE	24,899	111,378	54,077	57,301
ANGLESEY	8,386	35,127	16,890	18,237

The SUPERINTENDENT REGISTRARS' DISTRICTS of this Division are co-extensive with the Poor Law Unions, except that the Anglesey District comprises the two Unions of Anglesey (population 16,264) and Holyhead (population 18,863).

All the Districts in Monmouth and Glamorgan increased in population, notably Cardiff, Pontypridd, and Swansea; in the Merthyr-Tydfil District the actual increase was considerably less than the ten years' excess of births. The other South Wales Districts for the most part decreased in population.

Parishes, &c., in Monmouthshire.

In North Wales there was an increase in 14 out of 18 Districts; in Anglesey there was a decrease of 1,030 persons.

Superintendent Registrar's District.	Inhabited Houses, 1871.	Population, 1871.			Superintendent Registrar's District.	Inhabited Houses, 1871.	Population, 1871.		
		Persons.	Males.	Females.			Persons.	Males.	Females.
42. Monmouthshire.				RADNORSHIRE.					
577. CHEPSTOW	3,727	18,341	9,262	9,079					
578. MONMOUTH	6,678	31,598	15,955	15,643	607. PRESTIGEINE	798	3,869	1,941	1,928
579. ABERGAVENNY	4,354	22,862	11,774	11,088	608. KNIGHTON	1,910	10,323	5,382	4,941
580. BEDWELTY	9,387	51,763	28,081	23,682	609. RHAYADER	1,318	6,824	3,488	3,336
581. PONTYPOOL	6,504	33,892	17,686	16,206					
582. NEWPORT	10,601	61,252	31,104	30,148					
43. South Wales.				44. North Wales.					
GLAMORGANSHIRE.				MONTGOMERYSHIRE.					
583. CARDIFF	11,955	76,701	39,962	36,739	610. MACHYNLLETH	2,854	13,317	6,569	6,748
584. PONTYPRIDD	9,696	51,921	27,905	24,016	611. NEWTOWN	4,906	24,554	12,464	12,090
585. MERTHYR-TYDFIL	19,828	104,239	55,001	49,238	612. FORDEN	3,894	18,858	9,573	9,285
586. BRIDGEND	6,250	31,671	16,181	15,490	613. LLANFYLLIN	4,546	21,671	10,901	10,770
587. NEATH	12,605	64,619	32,505	32,114					
588. SWANSEA	12,324	67,357	33,568	33,789					
589. GOWER	1,980	9,290	4,494	4,796					
CARMARTHENSHIRE.				FLINTSHIRE.					
590. LLANELLY	6,869	34,732	17,102	17,630	614. HOLYWELL	9,562	43,517	22,119	21,398
591. LLANDOVERY	2,929	14,046	6,734	7,312					
592. LLANDILOFAWR	3,685	16,976	8,063	8,913					
593. CARMARTHEN	7,552	35,627	16,451	19,176					
PEMBROKESHIRE.				DENBIGHSHIRE.					
594. NARBERTH	4,460	20,332	9,471	10,861	615. WREXHAM	10,197	48,837	24,708	24,129
595. PEMBROKE	5,377	29,061	14,012	15,049	616. RUTHIN	3,418	15,399	7,814	7,585
596. HAVERFORDWEST	7,508	34,480	15,991	18,489	617. ST. ASAPH	6,224	27,878	13,356	14,522
CARDIGANSHIRE.				MERIONETHSHIRE.					
597. CARDIGAN	4,479	17,585	7,480	10,105	619. CORWEN	3,544	16,451	8,331	8,120
598. NEWCASTLE IN EMLYN	4,473	18,818	8,494	10,324	620. BALA	1,405	6,604	3,345	3,259
599. LAMPETER	2,205	9,973	4,654	5,319	621. DOLGELLY	3,100	14,311	6,932	7,379
600. ABERAYRON	3,282	13,377	5,750	7,627	622. FESTINIOG	5,085	24,141	12,157	11,984
601. ABERYSTWITH	5,607	27,439	12,840	14,599					
602. TREGARON	2,286	10,677	5,029	5,648					
BRECKNOCKSHIRE.				CARNARVONSHIRE.					
603. BUILTH	1,600	8,264	4,115	4,149	623. PWLLHILLI	4,893	20,974	10,022	10,952
604. BRECKNOCK	3,614	17,724	8,836	8,888	624. CARNARVON	8,602	39,137	19,360	19,777
605. CRICKHOWELL	4,368	20,147	10,203	9,944	625. BANGOR	8,187	36,567	17,807	18,760
606. HAY	2,365	10,797	5,340	5,457	626. CONWAY	3,217	14,700	6,888	7,812
				ANGLESEY.					
				627. ANGLESEY 8,386 35,127 16,890 18,237					

The following Table shows the number of INHABITED HOUSES and of POPULATION in 1871 in the several PARISHES, &c., constituting the various Registration Sub-Districts and Districts grouped topographically under the Registration Counties which form this Division. Parishes which for Registration purposes are returned under a County different from that in which they are actually situate, have the name of their County Proper given in *italic type*.

Parish or Place.	Inhab. Houses.	Population.	Parish or Place.	Inhab. Houses.	Population.	Parish or Place.	Inhab. Houses.	Population.
42. Monmouthshire.			CHEPSTOW—cont.			578. MONMOUTH.		
577. CHEPSTOW.			2. CHEPSTOW.			1. COLEFORD.		
1. SHIRE NEWTON.			Trelleck Grange . . . Par.			Newland (<i>Glouc.</i>) . . . Tp.		
Portskewett	48	244	Little Tintern . . . Par.			West Dean (<i>Glouc.</i>) . . . Tp.		
Eldicot	185	962	Chapel Hill Par.			Staunton (<i>Glouc.</i>) . . . Par.		
fton	5	23	Penterry Par.			English Bicknor (<i>Glouc.</i>) Par.		
Roggiett	8	52	St. Arvans Par.					
Llanvihangel near } Roggiett } Par.	6	39	St. Kingsmark . . . Par.			2. DINGESTOW.		
Judy	81	400	St. Arvans Grange Farm Par.			Welsh Bicknor (<i>Heref.</i>) Par.		
t. Bride Netherwent } erwent } Par.	26	113	Chepstow Par.			Whitchurch (<i>Heref.</i>) . . Par.		
lanvair-Discoed Tp.	28	136	Mouton Par.			Ganarew (<i>Heref.</i>) . . . Par.		
inham Ham.	9	45	Matherne Par.			Welsh Newton (<i>Heref.</i>) Par.		
shire Newton Par.	194	859	Chepstow Par.			Llanrothall (<i>Heref.</i>) . . Par.		
ton Tp.	31	166	Mounton Par.			Garway (<i>Heref.</i>) . . . Par.		
owick Ham.	5	38	Matherne Par.			Skenfrith Par.		
ewchurch Par.	144	596	St. Pierre & Runstone Par.			St. Maughans Par.		
ilgwtrwg Par.	23	103	Tidenham (<i>Glouc.</i>) . . Par.			Llangattockvibonavel Par.		
Solves Newton Par.	40	199	Lancaut (<i>Glouc.</i>) . . Par.			Llanvihangelystern- } Howern } Par.		
langwm Par.	74	381				Llantilliochrossenny . . Par.		
lansoy Par.	30	175	3. LYDNEY.			Penrose Par.		
lanvihangelortymy- } nydd } Par.	42	175	Woollaston (<i>Glouc.</i>) . . Par.			Tregare Par.		
			Alvington (<i>Glouc.</i>) . . Par.			Dingestow Par.		
			Lydney (<i>Glouc.</i>) . . . Tp.			Park-Grace-Dieu . . . Par.		
			Aylburton (<i>Glouc.</i>) . . Tg.			Rockfield Par.		
			Hewelsfield (<i>Glouc.</i>) . Par.					
			St. Briavels (<i>Glouc.</i>) . Par.					

Parishes, &c., in Monmouthshire and Glamorgan.

Parish or Place.	Inhab. Houses.	Population.	Parish or Place.	Inhab. Houses.	Population.	Parish or Place.	Inhab. Houses.	Population.
MONMOUTH—cont.			582. NEWPORT.			CARDIFF—cont.		
3. MONMOUTH.			1. CAERLEON.			Highlight Par. 2 18		
Dixton-Newton . . . Par.	154	687	Llanvaebes Par.	61	268	Porthkerry Par.	34	153
Monmouth Par.	1,089	5,374	Penhow Par.	50	268	Penmark Par.	107	496
4. TRELLECK.			Llanmartin Par.			Llanearvan Par.		
Wonastow Par.	29	146	Llanwern Par.	2	7	Llantrithyd Par.	40	188
Mitchel-Troy Par.	80	382	Bishton Par.	30	157	Bonvilston Par.	47	235
Penalt Par.	112	484	Wilcrick Par.	4	32	Welsh St. Donats Par.	45	200
Llandogo Par.	154	679	Llandevenny Ham.	11	46	Peterstone super Ely Par.	45	219
Trelleck Civ. Par.	194	824	Magor Tp.	90	436	Pend-y-lan Par.	88	452
Trelleck Tp.	28	125	Redwick Chap.	53	234	St. Bride super Ely Par.	27	103
Llanishen Par.	66	278	Whitson or Witston Par.	18	92	Llanilterne Par.	27	165
Llangoven Par.	21	89	Goldcliff Par.	55	255	584. PONTYPRIDD.		
Cwmcarvan Par.	66	321	Nash Par.	58	278	1. PONTYPRIDD.		
Penyclawdd Par.	13	70	Christchurch Par.	847	4,170	Llanwobno Par.	2,181	11,434
Ragland Par.	195	886	Llangstone Par.	47	187	Llanfabon Par.	454	2,263
Llandenny Par.	93	412	Kemeys Inferior Par.	19	130	Eglwy-silan Par.	1,713	8,200
579. ABERGAVENNY.			Tredunnoch Par.			2. LLANTRISAINT.		
1. LLANARTH.			Llanhenock Par.			Llantrisant Par.		
Bettwsnewydd Par.	24	99	Llangatock Tp.	47	244	Llantwitvairdre Par.	1,638	8,086
Bryngwyn Par.	68	289	Caerleon Tp.	265	1,306	3. YSTRADYFODWG.		
Llanarth Tp.	47	277	2. NEWPORT.			Ystradyfodwg Tp.		
Clytha Ham.	61	339	St. Woollos Tp.	2,856	20,033	585. MERTHYR-TYDFIL.		
Llanvairkilgiddin Par.	58	349	Newport Borough Tp.	1,539	9,844	1. GELLIGAER.		
Llanvihangel nigh Usk Par.	28	113	3. Sr. WOOLLOS.			Gelligaer Par.		
Llansaintfraed Par.	4	22	St. Bride Wentlooge Par.	50	246	2. LOWER MERTHYR-TYDFIL.		
Llanthewyrhytherch Par.	89	403	Peterstone Par.	32	174	Merthyr-Tydfil, pt. of Par.		
2. LLANVIHANGEL.			Marshfield Par.			3. UPPER MERTHYR-TYDFIL.		
Llanvapley Par.	26	131	Coedkernew Par.	27	150	Merthyr-Tydfil, pt. of Par.		
Llanthewyskirrid Par.	20	96	Duffryn Ham.	50	262	Vainor (<i>Brecon</i>) Par.		
Llanvetherine Par.	47	238	Graig Ham.	168	879	4. ABERDARE.		
Llangatock-Llingoed Par.	48	208	Rogerstone Ham.	289	1,404	Penderyn (<i>Brecon</i>) Par.		
Llanvihangel Crucorney Par.	99	485	Risca Par.	755	3,864	Aberdare Par.		
Oldcastle Par.	11	59	Henllis Par.	47	202	Rhigos Ham.		
Cwmyoy, Upper Div.	33	179	Bettws Par.	19	83	586. BRIDGEND.		
Cwmyoy, Lower Div.	56	254	Malpas Par.	64	319	1. MAESTEG.		
Bwlch-Trewyn Ham.	17	97	Llanvihangel-Llantarnam Par.	450	2,621	Middle Llangynwyd Ham.		
Fwthog (<i>Heref.</i>) Ham.	23	100	Michaelstone-y-vedw Ham.	41	204	Lower Llangynwyd Ham.		
3. ABERGAVENNY.			Llanvedw (<i>Glamorg.</i>) Ham.			Cwmdu Ham.		
Llantillio-Petholey Par.	234	1,089	4. MYNYDDYSLWYN.			Bettws Par.		
Abergavenny Par.	1,207	6,318	Mynyddyslwyn Par.	1,402	7,126	Llangeinor Par.		
Llangatock nigh Usk Par.	48	255	Bedwas Civ. Par.	288	1,501	Llandyfadog Par.		
Llanover, Lower Div.	66	384	Lower Machen Ham.	210	1,122	Llanharan Par.		
Llanellen Par.	87	384	Upper Machen Ham.	309	1,458	Llanild Par.		
Llanwenarth Citra Div.	57	286	Rhydgwern (<i>Glam.</i>) Ham.	62	284	Higher Coychurch Ham.		
Llanfoist, pt. of Par.	85	415	43. South Wales.			Pencoed Ham.		
4. BLAENAVON.			GLAMORGANSHIRE.			Lower Coychurch Ham.		
Llanfoist, pt. of Par.	182	1,116	583. CARDIFF.			Peterstone Tp.		
Llanwenarth Ultra Div.	403	2,042	1. WHITCHURCH.			St. Brides Minor Tp.		
Llanover, Upper Div.	1,226	6,835	Rudry Par.			Ynysawdre Ham.		
580. BEDWELTY.			2. CARDIFF.			2. COWBRIDGE.		
1. ABERYSTRUTH.			St. Mellons (<i>Monmouth</i>) Par.			Llangan Par.		
Aberystroth Par.	2,854	15,468	Rumney (<i>Monmouth</i>) Par.	129	641	St. Mary Hill Par.		
2. TREDGAR.			Roath Par.			Llanbary Par.		
Bedwelty, pt. of Par.	5,987	33,697	Cardiff St. John Par.	1,818	11,027	Ystradowen Par.		
3. ROCK BEDWELTY.			Cardiff St. Mary Par.			Llansannor Par.		
Bedwelty, pt. of Par.	546	2,598	Llandaff Par.	2,021	11,922	Penlline Par.		
581. PONTYPOOL.			Radyr Par.			Cowbridge Par.		
1. PONTYPOOL.			St. Fagan Par.			St. Hilary Par.		
Llanbilleth Par.	216	1,172	Caerau Par.	97	536	St. Mary Church Par.		
Trevethin Par.	3,948	20,650	Leckwith Par.	23	102	Flemingston Par.		
Mamhilad Par.	66	360	Michaelstone-le-Pit Par.	31	169	Eglwysbrewis Par.		
Llanvihangelpontymoile Par.	62	344	Llandough near Penarth Par.	19	100	St. Athan Par.		
Panteg Par.	557	2,761	Penarth Par.	391	2,612	Gileston Par.		
2. LLANGIBBY.			Cogan Par.			Llanmaes Par.		
Llanvrechva, Upper Div.	438	2,552	Lavernock Par.	23	109	Llantwit Major Par.		
Llanvrechva, Lower Div.	204	1,079	3. ST. NICHOLAS.			Llandow Par.		
Llanthewyvach Par.	31	162	Michaelstone super Ely Par.	9	42	St. Donats Par.		
Llandegveth Par.	18	118	St. George Par.	47	236	Marcross Par.		
Llangibby Par.	98	535	Llanvithin Par.	5	28	Monknash Par.		
Glascod Ham.	44	237	St. Nicholas Par.	72	419	Llanmihangel Par.		
3. USK.			St. Lythans Par.			Llandough Par.		
Usk Tp.	311	1,616	Wenvoe Par.	23	121	Llanblethian Par.		
Gwehellog Ham.	72	333	St. Andrew Par.	95	466	Llys-worney Par.		
Llanbaddock Par.	94	413	Cadoxton near Barry Par.	120	537	Nash Par.		
Monkswood Par.	35	157	Sully Par.	68	252	Stembridge Par.		
Goytre Par.	140	620	Merthyr-Dovan Par.	29	151	Colwinstone Par.		
Kemeys Commander Par.	13	69	Barry Par.	19	112	3. BRIDGEND.		
Trostry Par.	35	143	3. ST. NICHOLAS.			St. Andrews Minor Par.		
Gwernesney Par.	12	68	Michaelstone super Ely Par.	9	42	Wick Par.		
Llangeview Par.	38	144	St. George Par.	47	236	St. Brides Major Par.		
Llanllowell Par.	19	74	Llanvithin Par.	5	28			
Llantrissent Par.	53	285	St. Nicholas Par.	72	419			
			St. Lythans Par.	23	121			
			Wenvoe Par.	95	466			
			St. Andrew Par.	120	537			
			Cadoxton near Barry Par.	68	252			
			Sully Par.	29	151			
			Merthyr-Dovan Par.	27	146			
			Barry Par.	19	112			

Parishes, &c., in Glamorgan, Carmarthen, and Pembroke.

Parish or Place.	Inhab. Houses.	Population.	Parish or Place.	Inhab. Houses.	Population.	Parish or Place.	Inhab. Houses.	Population.
BRIDGEND—cont.			GOWER—cont.			CARMARTHEN—cont.		
Wendy Par.	55	295	Rhoscilly Par.	72	267	Llansadurnen Par.	35	166
Higher Coyty Ham.	101	490	Llangennith Par.	76	360	Llandawke Par.	4	41
Lower Coyty Ham.	541	2,761	Llanmaddock Par.	49	178	Llandowror Par.	67	278
Higher Newcastle Ham.	388	2,524	Cheriton Par.	45	153	Llanginning Par.	78	343
Lower Newcastle Ham.	197	926	Llanrhidian, Lower Ham.	99	477	St. Clears Par.	256	1,043
Aleston Par.	120	571	CARMARTHENSHIRE.			Llanfhangela Bercewin Par.	189	837
Derthyr-Mawr Par.	27	144	590. LLANELLY.			Llandilo Bercewin Par.	13	66
Upper Tythegston Ham.	305	1,396	1. LOUGHOR.			Llangunock Par.	145	646
Lower Tythegston Ham.	17	100	Loughor (Glam.) pt. of Par.	96	545	3. CARMARTHEN.		
Sewton-Nottage Par.	303	1,455	Loughor (Glam.) Bor.	261	1,220	Llangain Par.	76	355
Clye Par.	197	883	Llangennech Par.	244	1,204	Carmarthen, St. Peter Par.	1,983	10,483
Kenfigg Par.	56	270	Llanelly, pt. of Par.	463	2,359	Castle Green	1	5
Ikerr Par.	1	13	2. LLANELLY.			Abergwilly Par.	465	2,072
587. NEATH.			Llanelly, pt. of Par.			4. CONWIL.		
1. MARGAM.			3,615 18,519			Llanllawddog Par.	138	618
Margam Par.	1,007	5,205	3. PEMBREY.			Llanpumpsaint Par.	111	500
Higher Llangynwyd Ham.	411	2,154	Pembrey Par.	972	4,773	Newchurch Par.	158	735
Aberavon Par.	651	3,396	Kidwelly, St. } Within	378	1,830	Merthyr Par.	43	252
Lower Michaelstone Ham.	993	5,318	Mary Parish } Without	49	242	Abernant Par.	157	742
Upper Michaelstone Ham.	129	602	4. LLANNON.			Conwil in Elvet Par.	337	1,613
2. NEATH.			Llanelly, pt. of Par.			Trelecharbetws Par.	303	1,419
Lower Baglan Ham.	92	445	Llanon Par.	175	868	Mydrim Par.	196	951
Higher Baglan Ham.	28	176	Llaneddy Par.	312	1,581	Llanwinio Par.	195	888
Briton Ferry Par.	834	4,803	591. LLANDOVERY.			PEMBROKESHIRE.		
Seath Par.	1,821	9,258	1. LLANDDAUSAIN.			594. NARBERTH.		
Resolven Ham.	186	1,015	Llandausaint Par.	151	703	1. LLANBODY.		
Myne Ham.	37	208	2. LLANGADOCK.			Llanboby (Carm.) Par.	362	1,630
Lower Lantwit Ham.	269	1,331	Llangadock Par.	598	2,830	Eglwysfairachyryg } Chap.	54	257
3. YSTRADVELLTEY.			3. LLANSADWRN.			Llanglydwen (Carm.) Par.	65	296
Lower Neath Ham.	35	187	Llansadwrn Par.	237	1,064	Clymaellwyd (Carm.) Ham.	106	477
Middle Neath Ham.	43	208	Llanwrda Par.	121	610	Llanfallteg } pt. in Carm.	74	269
Upper Neath Ham.	309	1,426	4. MYDDFAI.			Parish } pt. in Pembroke	12	56
Glyncorrwg Ham.	130	734	Myddfai Par.	210	964	Monachlogddu Par.	108	470
Blaengwrach Chap.	57	324	5. LLANDINGAT.			2. LLANDISSILIO.		
Ystradvelltey (Brecon) Par.	139	719	Llandingat Par.	503	2,379	Llangolman Par.	59	271
4. YSTRADGUNLAIS.			6. LLANFAIRRYBRYN.			Llandilo Par.	22	103
Upper Ystradgunlais } Ham.	97	515	Llanfairrybyn Par.	275	1,421	Maenclochog Tp.	39	383
Lower Ystradgunlais } Ham.	779	3,606	7. LLANWRTYD.			Vorlan Ham.	6	30
Llangnick Par.	1,644	8,312	Llandulas in Tyr. } Par.	17	108	Newmoat Par.	66	308
5. CADONTON.			Llanwrtyd (Brecon) Par.	139	736	Llysyfrâne Par.	38	182
Blaenhonddan Ham.	365	1,900	8. CILYCW.			Clarbeston Par.	33	183
Dyffrynnydych Ham.	232	1,137	Cilycwm Par.	264	1,229	Bletherston Par.	55	267
Coedfrank Ham.	527	2,585	9. CONWIL-CAYO.			Llanycefn Par.	90	396
Ynysymond Ham.	67	403	Conwil-Cayo Par.	414	2,002	Llandissilio } pt. in Pemb.	100	418
Upper Dylais Ham.	94	479	592. LLANDILOFAWR.			Parish } pt. in Carm.	129	628
Lower Dylais Ham.	85	453	1. TALLEY.			Egremont (Carm.) Par.	26	124
Killybebill Par.	311	1,592	Llansawel Par.	194	883	Gronde Ham.	6	19
6. LLANSAMLET.			Talley Par.	193	935	3. AMROTH.		
Higher Llanhamlet Ham.	523	2,577	2. LLANFYNYDD.			Henllanamgoed } Ham.	32	153
Lower Llanhamlet Ham.	719	3,551	Brechfa Par.	26	104	Llangan } pt. in Carm.	135	618
588. SWANSEA.			Llanfynydd Par.	249	1,132	Parish } pt. in Pemb.	7	40
1. LLANDILOTALYBONT.			Llanfhangela Cilfargen. Par.	8	53	Cyffic (Carm.) Par.	90	437
Rhydwylydach Ham.	416	2,208	3. LLANGATHEN.			Eglwyscymmin (Carm.) Par.	52	276
Mawr Ham.	161	852	Llangatwen Par.	396	1,707	Pendine (Carm.) Par.	39	170
Penderry Ham.	346	1,767	Llangatben Par.	201	931	Marros (Carm.) Par.	33	148
Llandilotalybont Par.	351	1,760	4. LLANDILO.			Amroth Par.	175	804
2. LLANGAFELACH.			Llandilo Par.	53	225	Crunwear Par.	46	210
Clase Ham.	2,528	12,887	Llandilofawr, pt. of Par.	969	4,394	Ludchurch Par.	59	246
St. John near Swansea Par.	889	4,713	5. LLANDEIRIE.			4. NARBERTH.		
Swansea, Higher Div.	746	3,684	Llandilofawr, pt. of Par.	234	1,113	Crinow Par.	17	83
3. SWANSEA.			Llanfhangela Bercewin } Par.	194	863	Lampeterveffrey Par.	205	1,002
Swansea Tp.	5,995	33,481	Llandebie Par.	664	3,171	Llandewyveffrey Par.	157	724
Swansea, Lower Div.	253	1,211	Bettws Par.	304	1,465	Castle Dyrran (Carm.) Ham.	17	92
St. Thomas Ham.	639	4,794	593. CARMARTHEN.			Narberth North Div.	399	1,745
589. GOWER.			1. LLANGENDEIRNE.			5. SLFBECH.		
1. GOWER EASTERN.			Llanddarog Par.	201	863	Narberth South Div.	158	796
Cysternmouth Par.	742	3,574	Llanarthney Par.	410	1,845	Robeston-Wathen Par.	87	341
Ashpston Par.	101	457	Llangunor Par.	262	1,202	Llawhaden Par.	124	556
Pennard Par.	63	285	Llangendeirne Par.	503	2,255	North Newton Par.	9	51
Iston Par.	57	287	Llandeteilog Par.	248	1,154	Siebeck Par.	72	362
Llanrhidian, Higher Ham.	321	1,674	St. Ismaels Par.	273	1,323	Mounton Par.	7	31
2. GOWER WESTERN.			2. St. Clears.			Minwere Par.	12	70
Penmaen Par.	27	161	Llanstephan Par.	290	1,190	Martletwy Par.	122	495
Nicholaston Par.	25	105	Laugharne Civ. Par.	92	445	Coedcanlass Par.	24	107
Penrice Par.	62	290	Laugharne Tp.	323	1,297	6. BEGELLY.		
Swwich Par.	61	255	1. LLANGENDEIRNE.			Yerbeston Par.	28	126
Porteynon Par.	62	254	Llanddarog Par.	201	863	Loveston Par.	24	104
Welston Par.	25	95	Llanarthney Par.	410	1,845	Reynoldston Par.	23	97
Reynoldston Par.	65	277	Llangunor Par.	262	1,202	Jeffreston Par.	137	597
Llandewy Par.	28	141	Llangendeirne Par.	503	2,255	Begelly Ham.	136	621
			Llandeteilog Par.	248	1,154	Williamston Chap.	122	535
			St. Ismaels Par.	273	1,323	St. Issells Par.	408	1,928

Parishes, &c., in Pembroke and Cardigan.

Parish or Place.	Inhab. Houses.	Population.	Parish or Place.	Inhab. Houses.	Population.	Parish or Place.	Inhab. Houses.	Population.
595. PEMBROKE.			HAVERFORDWEST—cont.			LAMPETER—cont.		
1. TENBY.			Manorowen Par.	38	176	Llanfihangelrhosycorn } Par.	136	625
Redberth Par.	28	118	Llanwnda Par.	261	1,030	(<i>Carmarthen</i>) } Par.	274	1,227
Gumfreston Par.	22	119	Fishguard Par.	505	1,979	Llanybyther (<i>Carm.</i>) } Par.		
St. Mary Out-Lib.	39	186	Llanllawer Par.	20	92	2. PENCARREG.		
St. Mary In-Lib.	661	3,810	Llanychaer Par.	40	173	Pencarreg (<i>Carm.</i>) . . Par.	269	1,208
Caldy and St. Margaret's } Islands }	16	105	Llanstinan Par.	36	185	Llanycrwys (<i>Carm.</i>) . . Par.	113	471
Penally Par.	84	468	Jordanston Par.	28	162	Cellan Par.	126	518
Manorbier Par.	147	694	Llanfairnantygof . . Par.	40	211	Llanfairdydogau . . Par.	130	593
Hodgeston Par.	10	52	Letterston Par.	113	432	3. LAMPETER.		
Lamphey Par.	71	346	Little Newcastle . . Par.	72	315	Bettwsbledrws . . . Par.	44	228
St. Florence Par.	78	395	St. Dogwells Par.	77	384	Llangyby Par.	62	285
Carew Par.	217	1,008	Ambleston Par.	116	541	Trefilan Par.	59	302
Lawrenny Par.	71	315	Spittal Par.	88	390	Silian Par.	70	301
Nash Par.	23	141	East Walton Par.	39	205	Lampeter-Pont-Stephen Par.	357	1,697
Upton Par.	2	21	Henry's Moat Par.	66	314	4. LLANWENOG.		
Coshston Par.	121	597	Castlebythe Par.	41	190	Llanwenog Par.	330	1,473
St. Michael Par.	269	1,292	Puncheston Par.	56	241	Llanwnen Par.	61	317
2. PEMBROKE.			Portfaen Par.	8	43	600. ABERAYRON.		
St. Mary Par.	2,051	11,530	CARDIGANSHIRE.			1. LLANDISILIO.		
Monckton Par.	332	1,587	597. CARDIGAN.			Dihewid Par.	98	440
St. Petrox Par.	16	130	1. NEWPORT.			Llanarth Par.	527	2,117
Stackpole-Elidor . . Par.	49	280	Llanychlwydog (<i>Pemb.</i>) Par.	45	219	Llandisillogogo . . Par.	300	1,272
Bo-heston Par.	37	178	Dinas (<i>Pembroke</i>) . . Par.	225	797	Llanllwchaearn . . Par.	510	1,980
St. Twinell Par.	35	200	Newport (<i>Pembroke</i>) . Par.	446	1,549	Llanina Par.	116	460
Warren Par.	24	151	Nevern (<i>Pembroke</i>) . Par.	308	1,424	2. LLANSAINTFRAID.		
Castlemartin Par.	60	381	Bayvil (<i>Pembroke</i>) . . Par.	27	121	Llanfihangelystad . . Par.	251	1,092
Angle Par.	88	510	Meline (<i>Pembroke</i>) . . Par.	100	373	Cilcennin Par.	131	539
Rhoscrowther Par.	43	238	Eglwysrwr (<i>Pembroke</i>) Par.	101	460	Cilie-Aeron Par.	69	289
Pwllcrochan Par.	38	340	Whitchurch (<i>Pembroke</i>) Par.	71	310	Llanerchayron . . . Par.	50	245
3. ROOSE.			Llanfairnantgwyn } Par.	38	179	Henfynyw Par.	295	1,129
Burton Par.	193	909	(<i>Pembroke</i>) }			Llanddewiaberarth . Par.	371	1,408
Rosemarket Par.	89	389	2. CARDIGAN.			Llanbadartrefglwys Par.	228	980
Llanstadwell Par.	463	2,571	Llantood (<i>Pembroke</i>) . Par.	52	232	Llansaintffraid . . Par.	336	1,426
596. HAVERFORDWEST.			Bridell (<i>Pembroke</i>) . . Par.	73	291	601. ABERYSTWITH.		
1. MILFORD.			Kilgerran (<i>Pembroke</i>) Par.	280	1,103	1. LLANRHYSTYD.		
Steynton Par.	622	2,988	Monington (<i>Pembroke</i>) Par.	19	105	Llanrhystyd Par.	341	1,563
Hubberston Par.	253	1,458	Moylgrove (<i>Pembroke</i>) Par.	94	395	Llanddeinol Par.	49	246
Herbrandston Par.	48	346	St. Dogmells (<i>Pemb.</i>) Par.	667	2,306	Llangwryfyon . . . Par.	120	579
St. Ishmaels Par.	87	404	Cardigan St. Mary . . Par.	682	2,633	Llanilar Par.	186	924
Dale Par.	81	381	Llangoedmore Par.	201	839	Rhostie Par.	33	158
Shokham Island . . .	1	10	Verwick Par.	69	320	2. ABERYSTWITH.		
Marloes Par.	92	405	Mount Par.	22	99	Llanychaiarn Par.	116	622
St. Brides Par.	32	168	3. LLANDYGWYDD.			Aberystwith Chap.	1,312	6,720
Hasguard Par.	21	125	Aberporth Par.	114	465	Uchayndre Tp.	104	439
Talbenny Par.	44	215	Blaenporth Par.	185	691	Issayndre Tp.	101	418
West Walton Par.	86	374	Tremain Par.	57	267	Upper Vainor Tp.	87	387
Walwincastle Par.	62	326	Llechryd Par.	103	357	Lower Vainor Tp.	54	315
West Robeston Par.	28	160	Llandygwydd Par.	219	942	Broncastellan Tp.	40	191
Johnston Par.	60	240	Manerdivy (<i>Pembroke</i>) Par.	206	841	Clarach Tp.	44	232
Llangwm Par.	189	875	Llanfihangelpenbedw } Par.	75	267	Lower Llanbadarny- } Tp.	159	762
Freystrop Par.	111	476	(<i>Pembroke</i>) }			3. GENEURGLYNN.		
2. HAVERFORDWEST.			598. NEWCASTLE IN EMLYN.			Elerch Tp.	50	275
Harroldston St. Issels Par.	53	227	1. KENARTH.			Henllys Tp.	102	534
St. Thomas Par.	384	1,888	Chapelcolman (<i>Pemb.</i>) Par.	30	117	Cynnilmawr Tp.	117	585
Furzy Park & Portfield Par.	64	246	Penrith (<i>Pemb.</i>) . . . Tp.	54	210	Ceulanymaesmawr . . Tp.	190	941
St. Mary Par.	281	1,454	Castellan (<i>Pemb.</i>) . . Chap.	41	161	Cyfoethybrenin . . . Tp.	315	1,240
St. Martin Par.	394	1,869	Llanfyrnach (<i>Pembroke</i>) Par.	211	927	Tyrymynach Tp.	90	398
Prendergast Par.	321	1,481	Llanfyrnach (<i>Pembroke</i>) Par.	251	1,109	Llanfynfelin Par.	226	1,050
Uzmaston Par.	121	557	Kilbedin } pt. in <i>Pembroke</i>	38	204	4. RHEIDOL.		
Boulston Par.	29	145	Parish } pt. in <i>Carm.</i>	175	770	Upper Llanbadarny- } Tp.	180	906
Wislon Par.	136	691	Kenarth (<i>Carmarthen</i>) Par.	407	1,701	croyddin }		
Rudbaxton Par.	124	564	Penboyr (<i>Carmarthen</i>) Par.	252	1,154	Cwmrheidol Tp.	279	1,470
Camrose Par.	214	1,011	Llangeler (<i>Carm.</i>) . . Par.	371	1,611	Melindwr Tp.	289	1,342
Lambston Par.	53	231	2. PENBRYN.			Parcel Canol Tp.	115	538
West Harroldston . . Par.	35	153	Llanfairtrelygen . . Par.	21	83	Trefeirig Tp.	243	1,273
Nolton Par.	40	182	Llandyfriog Par.	194	773	Llanafan Par.	123	621
Roch Par.	133	625	Brongwyn Par.	73	276	Lower Llanfihangely- } Tp.	196	983
Treffgarne Par.	18	84	Troedyraur Par.	212	850	croyddin }		
3. ST. DAVIDS.			Llanfawer Par.	107	382	Upper Llanfihangely- } Tp.	346	1,727
St. Lawrence Par.	40	194	Penbryn Par.	361	1,511	croyddin }		
Hayscastle Par.	59	292	Llangranog Par.	222	858	602. TREGARON.		
St. Edrins Par.	18	91	3. LLANDYSSIL.			1. GWNNWS.		
Llanrithan Par.	31	145	Llangunilo Par.	129	548	Lower Lledrod Tp.	142	622
Llandeloy Par.	44	231	Henllan Par.	27	112	Upper Lledrod Tp.	100	544
Brawdy Par.	125	585	Llanfairorllwyn . . Par.	106	443	Lower Gwnnws Tp.	108	531
St. Elvis Par.	5	28	Bangor Par.	37	196	Upper Gwnnws Tp.	148	775
Whitchurch Par.	255	882	Llandyssil Par.	728	2,954	Ysptytyystwyth . . Par.	195	941
St. Davids Par.	506	2,131	Llanfihangelarth } Par.	426	1,868	Ysptytystradmeiric . Par.	32	184
Cathedral Close . . . Par.	7	24	(<i>Carmarthen</i>) }			2. LLANGETHO.		
Llanhowell Par.	33	147	599. LAMPETER.			Llanbadarnodwyn . . Par.	106	496
Llanrian Par.	228	911	1. LLANYBYTHER.			Llangeitho Par.	108	453
Mathry Par.	182	869	Llanllwby (<i>Carm.</i>) . . Par.	174	728			
Granston Par.	29	154						
4. FISHGUARD.								
St. Nicholas Par.	60	252						

Parishes, &c., in Cardigan, Brecon, Radnor, and Montgomery.

Parish or Place.	Inhab. Houses.	Population.	Parish or Place.	Inhab. Houses.	Population.	Parish or Place.	Inhab. Houses.	Population.
TREGARON—cont.			BRECKNOCK—cont.			PRESTEIGNE—cont.		
Nantewnille Par.	178	779	St. David Par.	331	1,464	Upper Kinsham (<i>Heref.</i>) Par.	15	79
Garthely Chap.	64	301	Cantref Par.	40	219	Byton (<i>Hereford</i>) . . . Par.	43	208
Gwynfil Tp.	75	339	4. PENKELLY.			Lingen (<i>Hereford</i>) . . . Par.	63	272
Blaenpenal Chap.	112	529	Llanvrynach Par.	79	366	608. KNIGHTON.		
Bettwsleiki Par.	67	292	Llanvigan Par.	144	618	1. KNIGHTON.		
3. TREGARON.			Llanthetty Par.	118	560	Brampton-Bryan (<i>Heref.</i>) Tp.	55	341
Llanio Tp.	19	109	5. LLANGORSE.			Stanage Lp.	34	188
Gogoyan Tp.	19	95	Llansaintfraed Par.	38	195	Walford, Letton, and } Newton (<i>Hereford</i>) } Tp.	43	211
Garth and Ystrad Tp.	14	100	Llanhamlach Par.	64	300	Adforton, Stanway, } Paytee, & Grange } Tp.	52	228
Prisk and Carfan Tp.	22	128	Llanymern Par.	28	146	Bedstone (<i>Salop</i>) . . . Par.	23	108
Gorwydd Tp.	168	674	Talachddu Par.	32	163	Bucknell (<i>Salop</i>) . . . Tp.	106	546
Dothie-Camddwr Tp.	21	101	Trawsgoed Ham.	12	75	Buckton & Coxall } (<i>Hereford</i>) . . . } Tp.	33	172
Dothie-Piscottwr Tp.	19	117	Llandefalloy Par.	128	669	Stowe (<i>Salop</i>) Par.	40	195
Tregaron Tp.	407	1,788	Llanvillo Par.	61	269	Knighton Par.	387	1,946
Strata Florida Tp.	162	779	Llandefaillogtregraig . . . Par.	4	37	Heyop, pt. of Tp.	38	181
BRECKNOCKSHIRE.			Llanfihangeltyllylyn . . . Par.	46	213	Llanvair-Waterdine } (<i>Salop</i>) . . . } Par.	112	602
603. BUILTH.			Llangorse Par.	94	403	Bettws (<i>Salop</i>) Par.	96	561
1. ABERGWESSIN.			Llangastytyllylyn . . . Par.	36	208	Llanfihangelbeguildy, } pt. of } Par.	143	687
Llanddewiaberghwessin Par.	18	110	605. CRICKHOWELL.			2. LLANBISTER.		
Llanfihangelaberghwessin Par.	57	368	1. CWMDDŪ.			Llanfihangelbeguildy, } pt. of } Par.	74	436
Treflis Ham.	87	487	LlanfihangelcwmddŪ . . . Par.	217	975	Llangunllo Tp.	79	476
Penbualt Ham.	128	589	2. LLANGUNIDER.			Heyop, pt. of Tp.	14	85
Llanlleonvel Ham.	31	183	Llangunider Par.	825	3,928	Biethvaugh Par.	46	232
Gwarafog Ham.	5	38	3. LLANGATTOCK.			Llanfihangelrhydithon Par.	71	415
Llanafanfechan or } Par.	25	136	Llangatock Par.	1,137	5,303	Llandewystradenny Par.	107	680
Llanfechan } Par.	25	136	4. LLANELLY.			Llanbister Par.	175	969
Llanafanfawr Civ. Par.	135	674	Llanelly Par.	1,669	7,541	Llananno Par.	66	371
Llanfihangel Ham.	60	266	5. CRICKHOWELL.			Llanbadarnfynydd . . . Par.	116	693
2. COLWYN.			Crickhowell Par.	324	1,464	609. RHAYADER.		
Disserth (<i>Radnor</i>) . . . Par.	100	578	Llangenny Par.	104	483	1. RHAYADER.		
Llandrindod (<i>Radnor</i>) Par.	53	275	Llanbedr Par.	60	273	Abbecywihir Par.	95	559
Bettwsdisserserth (<i>Rad-</i> } Par.	19	131	Partrishow Par.	13	72	St. Harmon Par.	168	924
nor) } Par.	19	131	Grwynefawr Ham.	5	40	Rhayader Par.	195	802
Llansaintfraed in El- } Par.	60	322	Grwynefechan Ham.	14	68	Cwmtoyddwr Par.	157	788
vel (<i>Radnor</i>) } Par.	60	322	606. HAY.			Llanwrthwl (<i>Brecon</i>) Par.	96	553
Cregrina (<i>Radnor</i>) . . . Par.	21	119	1. TALGARTH.			2. NANTMEL.		
Rhulen (<i>Radnor</i>) . . . Par.	20	97	Talgarth Civ. Par.	315	1,408	Nantmel Par.	241	1,338
Llanbadarnygarrag } Par.	14	89	Llanellieu Par.	14	91	Llanfihangelhelygen . . Par.	14	80
(<i>Radnor</i>) } Par.	14	89	Broynllis Par.	78	314	Llanyre Par.	159	720
Aberedw (<i>Radnor</i>) . . . Par.	55	306	Llyswen Par.	54	203	Cefullys Par.	88	471
Llanvareth (<i>Radnor</i>) Par.	27	160	Aberlunvey Par.	29	121	Llanbadarnfawr . . . Par.	105	589
3. BUILTH.			Tregoyd & Velindre . . . Ham.	86	389	44. North Wales.		
Llanlledwedd (<i>Radnor</i>) Par.	38	179	Pipton Ham.	20	109	MONTGOMERYSHIRE.		
Builth Par.	238	1,080	2. CLYRO.			610. MACHYNLLETH.		
Llanganten Par.	30	148	Glasbury } pt. in <i>Brec.</i> } Township } pt. in <i>Radnor</i> }	61	237	1. MACHYNLLETH.		
Llysdinam Ham.	41	223	Boughbrood (<i>Radnor</i>) Par.	125	551	Scyborycoed (<i>Cardigan</i>) Tp.	137	635
Rhosferig Ham.	14	92	Llanstephan (<i>Radnor</i>) Par.	59	269	Machynlleth Tp.	458	2,028
Llanynys Par.	28	136	Llandillograban (<i>Radnr.</i>) Par.	37	182	Isygarreg Tp.	96	439
Maesmynis Par.	42	227	Llanbedrpalnscastle } Par.	51	280	Uchygarreg Tp.	72	410
Llanddoewi'rcwm . . . Par.	61	313	(<i>Radnor</i>) } Par.	51	313	Penegoes Par.	216	1,112
Alltawr Par.	6	35	Llandewyfach (<i>Radnr.</i>) Par.	21	128	2. PENNAL.		
Llangynog Par.	10	47	Bryngwyn (<i>Radnor</i>) Par.	53	284	Pennal (<i>Merioneth</i>) . . Par.	133	675
Gwenddwr Civ. Par.	86	423	Clyro (<i>Radnor</i>) Par.	174	842	Towyn (<i>Merioneth</i>) . . Par.	774	3,307
Crickadarn Par.	91	433	Llowes (<i>Radnor</i>) Par.	67	321	Llanwrin Par.	155	748
604. BRECKNOCK.			RADNORSHIRE.			3. DAROWEN.		
1. MERTHYR-CYNOG.			1. PRESTEIGNE.			Commes Par.	192	877
Merthyr-Cynog Par.	148	812	Knill (<i>Hereford</i>) Par.	20	110	Darowen Par.	248	1,183
Garthbreny Par.	35	165	Presteigne Tp.	364	1,713	Llanbrynmair Par.	373	1,903
Llanfihangelfechan . . . Chap.	29	172	Discoed or Discoyd . . . Tp.	22	106	611. NEWTOWN.		
Llanfihangelnantbrane Par.	91	442	Rodd, Nash, & Little } Brampton (<i>Hereford</i>) } Tp.	27	143	1. UPPER LLANIDLOES.		
2. DEVYNNOCK.			Combe (<i>Hereford</i>) . . . Tp.	23	95	Llangurig Par.	302	1,701
Llandilovane Par.	81	448	Lower Kinsham (<i>Heref.</i>) Tp.	7	28	Llanidloes Up. Div.	504	2,483
Traian-Glas Ham.	118	604	Willey (<i>Hereford</i>) . . . Tp.	21	137	2. LOWER LLANIDLOES.		
Traian-Mawr with } Ham.	149	644	Stapleton (<i>Hereford</i>) . . . Tp.	40	190	Llanidloes Lr. Div.	481	2,399
Trecastle Ward . . . } Ham.	149	644	Litton and Cascob . . . Tp.	15	88	Trefeglwys Par.	318	1,808
Yscllydach Ham.	59	282	Cascob Civ. Par.	23	106	3. LLANWNOG.		
Trallong Par.	57	262	Pilleth Par.	34	166	Carno Par.	176	1,001
Glyntawe Ham.	20	102	Whitton Par.	15	71	Llanwnog Par.	278	1,645
Cray Ham.	106	523	Norton Par.	66	357	Llandinam Par.	303	1,640
Glynn Ham.	49	252	607. PRESTEIGNE.			Penstrowed Par.	23	146
Maescar Ham.	149	625	1. PRESTEIGNE.			Aberhafesp Par.	91	462
Senny Ham.	44	232	Knill (<i>Hereford</i>) Par.	20	110	4. KERRY.		
3. BRECKNOCK.			Presteigne Tp.	364	1,713	Moughtre Par.	102	542
Llanpyddid Ham.	32	162	Discoed or Discoyd . . . Tp.	22	106	Kerry Par.	392	2,077
Medryd Ham.	27	135	Rodd, Nash, & Little } Brampton (<i>Hereford</i>) } Tp.	27	143	612. NORTH WALES.		
Penpont Ham.	23	121	Combe (<i>Hereford</i>) . . . Tp.	23	95	MONTGOMERYSHIRE.		
Aberyscir Par.	28	139	Lower Kinsham (<i>Heref.</i>) Tp.	7	28	610. MACHYNLLETH.		
Battle Par.	30	155	Willey (<i>Hereford</i>) . . . Tp.	21	137	1. MACHYNLLETH.		
Llandefaillogfach . . . Ham.	45	188	Stapleton (<i>Hereford</i>) . . . Tp.	40	190	Scyborycoed (<i>Cardigan</i>) Tp.	137	635
Llanthew Par.	70	319	Litton and Cascob . . . Tp.	15	88	Machynlleth Tp.	458	2,028
St. John, Upper Divn. Ham.	459	1,970	Cascob Civ. Par.	23	106	Isygarreg Tp.	96	439
St. John, Lower Divn. Chap.	447	2,711	Pilleth Par.	34	166	Uchygarreg Tp.	72	410
Christ's College Par.	19	107	Whitton Par.	15	71	Penegoes Par.	216	1,112
Castle Inn Par.	2	25	Norton Par.	66	357	2. PENNAL.		

Parishes, &c., in Montgomery, Flint, Denbigh, and Merioneth.

Parish or Place.	Inhab. Houses.	Population.	Parish or Place.	Inhab. Houses.	Population.	Parish or Place.	Inhab. Houses.	Population.	
NEWTOWN—cont.			HOLYWELL—cont.			RUTHIN—cont.			
5. NEWTOWN.			3. FLINT.			Llandyrnog Par. 121 493			
Newtown Par.	836	3,536	Halkin Par.	317	1,324	Langwyfan Par.	49	206	
Llanllwchaearn Par.	561	2,350	Flint Par.	844	4,006	Aberwheeler Tp.	106	410	
6. TREGYNON.			4. MOLD.			617. ST. ASAPH.			
Bettws Par.	119	638	Cilcen Par.	211	948	1. ST. ASAPH.			
Tregynon Par.	129	709	Mold Tp.	2,654	12,237	Bodfry (Flint) Tp. 97 406			
Llanwyddelan Par.	94	463	Nerquis Tp.	123	649	Dymeirion (Flint) Par. 145 709			
Llanllog Par.	53	283	DENBIGHSHIRE.			Cwm (Flint) Par. 95 455			
Manafon Par.	144	671	615. WREXHAM.			Dyserth (Flint) Par. 256 1,068			
612. FORDEN.			1. HOLT.			Meliden (Flint) Par. 274 1,146			
1. MONTGOMERY.			Burton Tp.			Rhuddlan (Flint) Par. 1,240 5,525			
Berlew Par.	404	1,929	Allington Tp.	139	724	St. Asaph } pt. in Flint			
Montgomery Par.	266	1,285	Grestford Tp.	180	829	Parish } pt. in Denbigh. 120 607			
Llandyssil Par.	177	830	Shocklach Church } (Cheshire) Tp. 28 149	2. ABERGELE.			St. George Par. 73 308		
Llanmerewig Par.	30	158	Shocklach Oviatt } (Cheshire) Tp. 34 159	Abergele Par. 745 3,194			Llanddulas Par. 136 630		
Castlewright Tp.	34	159	Worthenbury (Flint) Par. 101 481	Bettwsynrhôs Par. 185 796			Llanfairtalhaiarn Par. 265 1,155		
Aston Tp.	11	65	Threapwood } pt. in Flint	3. DENBIGH.			Llanefydd Par. 229 1,062		
Churchstoke Tp.	286	1,320	Parish } pt. in Chesh. 56 233	Henllan Par. 588 2,624			Denbigh Par. 892 4,276		
Brompton and Rbiston } (Salop) Tp. 32 168	2. CHURBURY.			Llansannan Par. 264 1,111			618. LLANRWST.		
2. CHURBURY.			Chisbury (Salop) Par. 310 1,533			1. LLANRWST.			
3. WELSHPOOL.			Worthen (Salop) Tp. 677 3,305			Gwytherin Par. 83 388			
Leighton Tp. 80 387			Rhosgch Tp. 8 49			Llangerniew Par. 252 1,153			
Cletterwood Tp. 52 272			Trelystan Tp. 17 88			Llanddoget Par. 56 247			
Hope Tp. 33 150			Forden Par. 154 946			Llanrwst Tp. 850 3,767			
Trewern Tp. 87 426			3. WREXHAM.			Eglwysfach Tp. 229 1,008			
Middletown Tp. 26 113			Llay Tp. 108 520			Maenau (Carnarvon) Tp. 91 416			
Uppington Tp. 17 81			Gwersyllt Tp. 364 1,891			The Abbey (Carnarvon) Par. 4 22			
Cyronydd Tp. 11 58			Erthig Tp. 34 144			2. BETTWSYCOED.			
Pool, Lower Div. 381 1,710			Erlas Tp. 13 88			Gwydir (Carnarvon) Tp. 76 405			
Pool, Middle Div. 534 2,504			Brymbo Tp. 724 3,539			Trefriw (Carnarvon) Par. 103 484			
Pool, Upper Div. 134 613			Wrexham Regis Tp. 1,075 5,779			Llanrhydyrn (Carnarvon) Par. 106 486			
Castle Caereinion Par. 133 709			Wrexham Abbott. Tp. 541 2,721			Llanrhyddelan (Carnarvon) Par. 126 644			
613. LLANFYLLIN.			Esclusham Below Tp. 170 785			Dolwyddelan (Carnarvon) Par. 184 904			
1. LLANFAIR.			Bersham Tp. 839 4,102			3. YSPYTTY.			
Llangydwie Par. 115 568			Esclusham Above Tp. 93 473			Penmachno (Carnarvon) Par. 371 1,769			
Llanfaircaereinion Par. 522 2,485			Minera Tp. 311 1,454			Eidda (Carnarvon) Tp. 64 329			
Llanerfyl Par. 164 835			Broughton Tp. 776 3,676			Tirevan Tp. 76 319			
Llangedfan Par. 219 997			Stansty Tp. 132 665			Trebrys Tp. 30 141			
Garthbeibio Par. 62 332			Acton Tp. 48 252			Pentrevoelas Par. 95 471			
Llanthangal Par. 167 883			Borras Hovab Tp. 6 32			Gwernyhovel Par. 20 97			
2. LLANSAINTFFRAID.			Gourton Tp. 5 34			MERIONETHSHIRE.			
Meifod Par. 373 1,855			Bleston Tp. 19 94			619. CORWEN.			
Llanfyllin Par. 409 1,934			Abenburyfawr Tp. 39 175			1. GWYDELWERN.			
Llanfechan Par. 152 665			Abenburyfechan (Flint) Tp. 26 120			Cerrigydruidion (Denbigh) Par. 263 1,202			
Pool Div. 170 838			616. RUTHIN.			Llanfihangel- } pt. in Denb. 74 405			
Deythur Div. 101 524			1. LLANARMON.			Llanfihangel- } pt. in Merion. 15 76			
Llandrinio Par. 186 875			Llandegla Par. 92 416			Llangwm (Denbigh) Par. 187 981			
Llandysilio Par. 147 674			Llanarmon Par. 402 1,935			Bettwsgrwer- } pt. in Merion. 57 241			
Carreghofa Tp. 121 524			Llanfettas Par. 165 777			Parish } pt. in Denb. 2 11			
Gutsheld Par. 541 2,558			2. RUTHIN.			Gwyddelwern Par. 348 1,468			
3. LLANRHAIADR.			Llanbedr Par. 92 444			Llangar Par. 42 214			
Llangedwyn (Denbigh) Par. 58 268			Llanfynydd Par. 382 1,525			Llandrillo Par. 173 784			
Llanadwalladr (Denb.) Par. 39 209			Ruthin Par. 232 1,195			2. CORWEN.			
Llanarmon-ymynydd- } Par. 28 155			Llanrhydd Par. 214 942			Corwen Par. 499 2,464			
mawr (Denbigh) } Par. 317 1,513			Efenechtyd Par. 48 202			Llansaintffraidglyn- } Par. 47 202			
Llanrhaidryn- } pt. in Denb. 198 856			3. LLANELIDAN.			dyfrdwy } Par. 82 389			
mochnant } pt. in Montg. 49 261			Llanfairdyffrynclwyd Par. 252 1,196			Llantysilio (Denbigh) Par. 230 1,057			
Hirnant Par. 99 443			Llaneldan Par. 181 801			Glyntraian (Denbigh) Div. 185 858			
Llanwddyn Par. 147 608			Detwen Par. 131 601			Llangollenratan (Denb.) Div. 1,139 5,129			
Llangynog Par. 160 802			4. GYFFYLLIOG.			Llansaintffraidalyn- } Par. 140 646			
Pennant } pt. in Montg. 2 9			Clocenog Par. 94 477			Llanarmondyffryncci- } Par. 61 324			
Parish } pt. in Denb. 2 9			Gyffylliog Par. 117 551			riog (Denb.) } Par. 61 324			
FLINTSHIRE.			Nantglyn Par. 76 266			620. BALA.			
614. HOLYWELL.			5. LLANRHAIADR.			1. BALA.			
1. WHITEFORD.			Llanrhaidr Par. 384 1,700			Llandderfel Par. 217 1,109			
Gwaenysgor Par. 70 320			Llanynys Par. 141 671			Llanfor Par. 312 1,486			
Newmarket Par. 133 587			6. LLANDYRNOG.			Llanycil Par. 550 2,516			
Llanasa Par. 640 2,983			Llanganhafal Par. 115 477			Llanuwchyllyn Par. 259 1,171			
Whitford Par. 821 3,929						Llangower Par. 67 322			
Caerwys Par. 196 804									
2. HOLYWELL.									
Holywell Par. 2,259 9,983									
Ysceifiog Par. 322 1,379									
Nannerch } pt. in Flint 53 235									
Parish } pt. in Denbigh 14 85									

Parishes, &c., in Merioneth, Carnarvon, and Anglesey.

Parish or Place.	Inhab. Houses.	Popu- lation.	Parish or Place.	Inhab. Houses.	Popu- lation.	Parish or Place.	Inhab. Houses.	Popu- lation.
621. DOLGELLY.			PWLLHELLI—cont.			CONWAY—cont.		
1. TALYLLYN.			Llandudwen Par.	15	85	Llandrilloynrhôs	} Tp.	217 967
Llanymowddwy Par.	109	550	Bodvean Par.	74	324	(Denbigh)		
Talyllyn Par.	345	1,604	Ceidio Par.	27	138	Eirias Tp.	118	471
Llanfhangelypennant Par.	148	731	Nevin Par.	500	1,791	Llangwstennin Par.	147	636
Llangegryn Par.	152	718	Pistill Par.	116	467	Llysfaen Par.	213	1,031
Llangelynin Par.	243	1,120	624. CARNARVON.			Eglwysrhôs Par.	215	961
Mallwyd } pt. in Merion.	245	1,174	1. LLANDWROG.			Llandudno Par.	613	3,082
Parish } pt. in Montgom.	22	94	Clynnog Par.			3. LLECHWEDD-ISAF.		
2. BARMOUTH.			Llanlyfni Par.			Llangelynin Par.	36	186
Dolgelly Par.	859	3,789	Llandwrog Par.			Caerhûn Par.	285	1,164
Llanfachreth Par.	192	936	Llanwnda Par.			Llanbedrycennin Tp.	90	390
Llanelltyd Par.	105	472	2. LLANRUG.			Dolgarrog Tp.	27	134
Llanaber Par.	379	1,733	Bettwsgarmon Par.			ANGLESEY.		
Isgraig Tp.	55	284	Llanberis Par.			627. ANGLESEY.*		
Uwchgraig Tp.	22	126	Llanrog Par.			1. LLANGEFNI.		
Llanenddwyn Par.	224	980	Llanddeiniolen Par.			Llangefni Par.	423	1,568
622. FESTINIOG.			Llanfairisgaer Par.			Llanddyfnan Par.	157	652
1. LLANFIIHANGELYTRAETHAU.			3. CARNARVON.			Llanbedrgoch Par.	79	326
Llanbedr Par.	81	325	Llanbeblig Par.			Llanfairmathafarneithaf Par.	188	717
Llanfair juxta Harlech Par.	91	458	Llanfaglan Par.			Llanegrad Par.	48	215
Llandanwg Par.	213	887	4. LLANIDAN.			Llanallgo Par.	97	391
Llanfihangelytraethau Par.	544	2,446	Llangeinwen (Anglesey) Par.			Penrhoslligwy Par.	97	425
Llandecwyn Par.	78	384	St. Peter Newborough } Par.			Llanfihangeltre'rbeirdd Par.	80	338
2. FESTINIOG.			(Anglesey)			Tregain Par.	26	109
Trawsfynydd Par.	320	1,553	Llangaflo (Anglesey) Par.			Llangwyllog Par.	31	197
Festiniog Par.	1,648	8,055	Llanidan (Anglesey) Par.			2. BRYNGWAN.		
Maentwrog Par.	176	860	Llanfairynychwmmwd } Par.			Heneglwys Par.	109	458
Llanfroben Par.	209	1,016	(Anglesey)			Trewalchmai Par.	188	674
3. TREMADOC.			625. BANGOR.			Cerrigoeinwen Par.	112	422
Beddgelert } pt. in Merion.	75	362	1. BEAUMARIS.			Aberffraw Par.	268	1,113
Parish } pt. in Carnar.	219	1,061	Llanedwen (Anglesey) Par.			Llangwylfan Par.	35	194
Llanfihangelypennant } Par.	134	686	Llanddaniellfab (Ang.) Par.			Llanfaelog Par.	178	740
(Carnarvon) } Par.	91	365	Llangadwaladr or } Par.			Llechylched Par.	153	624
Dolbenmaen (Carnar.) Par.	289	1,235	Eglwysael (Ang.)			Ceirchlog Par.	30	143
Penmorfa (Carnar.) Par.	900	4,367	Trefdraeth (Anglesey) Par.			Llanbeulan Par.	44	237
Ynyscynhaiarn (Carn.) Par.	17	81	Llangristiolus (Ang.) Par.			Bodwrog Par.	77	308
Trefllys (Carnarvon) Par.	17	81	Llanfihangelesceifog } Par.			Llandrygarn with } Par.	76	348
CARNARVONSHIRE.			(Anglesey)			Gwyndu }		
623. PWLLHELLI.			Llanfianan (Anglesey) Par.			3. LLANDYFRYDOG.		
1. CRICCIETH.			Llanfynedd (Anglesey) Par.			Llechgwenfarwydd Par.	84	349
Cricieth Par.	221	901	Penraeth (Anglesey) Par.			Coedana Par.	67	269
Llanystymdwy Par.	237	1,087	Llansadwrn (Anglesey) Par.			Llanerchymedd Par.	13	63
Abererch Par.	427	1,754	Llanestyn (Anglesey) Par.			Rhodogeidio Par.	73	284
Llanarmon Par.	124	608	Llanddona (Anglesey) Par.			Gwredog Par.	6	40
Llangybi Par.	115	541	Llanfihangelynsylwy } Par.			Llanbabo Par.	18	113
Llanaelhalarn Par.	179	905	(Anglesey)			Llanflewyn Par.	17	102
Cargiwech Par.	25	108	Penmon (Anglesey) Par.			Llanfechell Par.	241	897
2. PWLLHELLI.			Puffin Island (Anglesey)			Llanfairynghornwy Par.	59	267
Llanmor Par.	227	997	Llangoed (Anglesey) Par.			Llanrhwydrys Par.	27	135
Denio Par.	584	2,561	Llanfaes (Anglesey) Par.			Llanbadrig Par.	281	1,114
Penrhos Par.	23	101	Beaumaris (Anglesey) Par.			Llandyfyrdog Par.	145	611
Llanfihangelbachellaeth Par.	61	276	Llandegfan (Anglesey) Par.			4. AMLWCH.		
Llanbedrog Par.	103	422	Llandisillio (Anglesey) Par.			Llanellian Par.	283	1,073
Llangian Par.	251	1,021	Llanfairpwllgwyngyll } Par.			Llanwenllwyfo Par.	109	492
Llanengan Par.	273	1,222	(Anglesey)			Amlwch Par.	1,395	5,517
Llandegwning Par.	19	122	2. BANGOR.			5. LLANDDAUSAINT.		
3. ABERDARON.			Bangor Par.			Bodewryd Par.	6	32
Rhiw Par.	83	340	Llandegai Par.			Rhosbeirio Par.	5	26
Llanfaelrhys Par.	45	198	3. LLANLLECHID.			Llantrisant Par.	89	443
Aberdaron Par.	277	1,247	Llanllechid Par.			Llanddausaint Par.	132	501
Bardsey Isle	14	84	Aber Par.			Llanrhyddlad Par.	169	675
Bryncroes Par.	209	784	Llanfairfechan Par.			Llanfaethly Par.	92	403
Bodferin Par.	11	62	626. CONWAY.			Llanfwrog Par.	46	229
Llangwnadle Par.	60	284	1. CONWAY.			Llanfachreth Par.	116	502
Penllech Par.	45	247	Dwygyfylchi Par.			Llanfigael Par.	31	113
Meyllteyrn Par.	51	275	Conway Par.			Llanynghenedl Par.	89	436
Bottwog Par.	36	130	Gyflin Par.			Bodedern Par.	251	1,076
4. NEVIN.			2. CREUDDYN.			Llanllibio Par.	10	64
Llanestyn Par.	230	952	Llanellian (Denbigh) Par.			Llanfihangelynbowyn Par.	39	179
Tydweillog Par.	79	381	Llansaintffraidglan- } Par.			Llanfairycubwil Par.	78	328
Edeyrn Par.	152	559	conway (Denbigh)			6. HOLYHEAD.		
						Rhoscolyn Par.	113	464
						Holyhead Par.	1,806	8,131

* The District of Anglesey consists of the two Poor Law Unions of Anglesey, Sub-districts 1, 3, 4, and Holyhead, Sub-districts 2, 5, 6.

THE UNIVERSITY OF CHICAGO

No.	Name	Address	City
1
2
3
4
5
6
7
8
9
10
11
12
13
14
15
16
17
18
19
20
21
22
23
24
25
26
27
28
29
30
31
32
33
34
35
36
37
38
39
40
41
42
43
44
45
46
47
48
49
50
51
52
53
54
55
56
57
58
59
60
61
62
63
64
65
66
67
68
69
70
71
72
73
74
75
76
77
78
79
80
81
82
83
84
85
86
87
88
89
90
91
92
93
94
95
96
97
98
99
100

THE UNIVERSITY OF CHICAGO

BEDFORDSHIRE.

This County has an area of 295,509 statute acres, and its population in 1871 was 146,257 persons (males 69,046, females 77,211). Since the first Census in 1801 the population has increased by 82,864 persons, or 131 per cent.

For parliamentary representation the County is an undivided constituency, and it contains one represented borough. It comprises nine hundreds and the municipal boroughs of Bedford and Dunstable, the latter having been incorporated in 1864.

There is one Court of Quarter Sessions for the County, and it is divided into seven Petty Sessional Divisions. The boroughs of Dunstable and Bedford have Commissions of the Peace, and the latter has a separate Court of Quarter Sessions; both boroughs maintain their own police. The Petty Sessional Divisions are nearly identical with the County Police Divisions. There are eight Lieutenantcy Sub-divisions for militia purposes; and five Highway Districts have been formed.

Parts of two parishes, viz. Caddington and Studham, extend into the adjoining County of Herts. The whole County is in the Diocese of Ely.

In all Registration and Census matters BEDFORDSHIRE is regarded as forming part of the THIRD REGISTRATION DIVISION, and the population of every parish in the several Superintendent Registrars' Districts, or Poor Law Unions, is given in the Table relating to that Division, which will be found in another part of this volume.

POPULATION OF COUNTY,
1801-1871.

Census Years.	Population.	Increase per Cent.
1801	63,393	—
1811	70,213	11
1821	84,052	20
1831	95,483	14
1841	107,936	13
1851	124,478	15
1861	135,287	9
1871	146,257	8

POPULATION WITHIN PARLIAMENTARY LIMITS IN 1871.

County and Borough.	Inhabited Houses.	Population.			No. of Electors.	Members Returned.
		Persons.	Males.	Females.		
BEDFORDSHIRE (including Rep. Boro')	30,506	146,257	69,046	77,211	8,712	4
BEDFORDSHIRE (excluding Rep. Boro')	27,130	129,407	61,308	68,099	6,590	2
Bedford Boro'	3,376	16,850	7,738	9,112	2,122	2

PETTY SESSIONAL DIVISIONS.

	Pop.
Amphill	17,174
Bedford	18,452
Bedford Boro'	16,850
Biggleswade	28,426
Dunstable Boro'	4,558
Leighton Buzzard	9,557
Luton	27,459
Sharnbrook	12,252
Woburn	11,529

LIEUTENANCY SUB-DIVISIONS.

	Male Pop.
Amphill	8,392
Bedford	9,191
Bedford Boro'	7,738
Biggleswade	13,674
Bletsoe	6,065
Leighton Buzzard	4,508
Luton	14,028
Woburn	5,450

PRINCIPAL TOWNS.

	Pop.
Amphill Town	2,220
Bedford Mun. Bor.	16,850
Biggleswade Town	4,244
Dunstable Mun. Bor.	4,558
Leighton Buzzard Town	4,696
Luton Loc. Bd.	17,317

Amount of Real Property assessed to the Income and Property Tax (Schd. A.) in year ending April, 1871	£800,799
Gross estimated Rental, according to Valuation Lists approved for 1871	730,027
Amount of Rateable Value	634,461
Amount levied for County and Police Rates in year ending Mich., 1871	16,749
Amount levied for Poor Rates in Union County for year ending Lady-day 1871.	92,020

BERKSHIRE.

This County has an area of 450,132 statute acres, and its population in 1871 was 196,475 persons (males 97,078, females 99,397). Since the first Census in 1801 the population has increased by 85,995 persons, or 78 per cent.

For parliamentary representation the County is an undivided constituency, and it contains four represented boroughs, besides small parts of two others, which are situate in adjoining Counties. The limits of the parliamentary boroughs of Abingdon and Windsor were extended in 1868. The County comprises twenty hundreds, the municipal boroughs of Abingdon, Maidenhead, Newbury, Reading, Wallingford, and Windsor, and part of the city of Oxford.

There is one Court of Quarter Sessions for the County, and it is divided into eleven Petty Sessional Divisions. All the municipalities above mentioned have Commissions of the Peace; all, except Maidenhead and Wallingford, have separate Courts of Quarter Sessions; and, with the exception of Wallingford, they all maintain their own police. The County Police Divisions are nearly identical with the Petty Sessional Divisions. There are seven Lieutenantcy Sub-divisions for militia purposes; and six Highway Districts have been formed.

Parts of ten parishes extend into adjoining Counties, viz. Chilton Folliatt, Coleshill, Hungerford, and Shalbourne, into Wilts; Culham, St. Aldate (Oxford), Sonning, and Whitechurch, into Oxon; Stratfield Mortimer and Stratfieldsaye into Hants. The whole County is in the Diocese of Oxford.

In all Registration and Census matters BERKSHIRE is regarded as forming part of the SECOND REGISTRATION DIVISION, and the population of every parish in the several Superintendent Registrars' Districts, or Poor Law Unions, is given in the Table relating to that Division, which will be found in another part of this volume.

POPULATION OF COUNTY, 1801-1871.

Census Years.	Population.	Increase per Cent.
1801	110,480	..
1811	119,430	8
1821	132,639	11
1831	146,234	10
1841	161,759	11
1851	170,065	5
1861	176,256	4
1871	196,475	11

POPULATION WITHIN PARLIAMENTARY LIMITS IN 1871.

County and Boroughs.	In-habited Houses.	Population.			No. of Electors.	Members Returned.
		Persons.	Males.	Females.		
BERKSHIRE (including Rep. Boro's) . . .	39,638	196,475	97,078	99,397	15,034	8
BERKSHIRE (excluding Rep. Boro's) . . .	28,185	134,667	67,326	67,341	7,610	3
Abingdon Boro'	1,362	6,571	2,980	3,591	845	1
Great Marlow Boro', part of *	130	652	326	326
Oxford City, part of *	265	1,282	627	655
Reading Boro'	6,016	32,324	15,423	16,901	3,730	2
Wallingford Boro', part of †	1,293	6,509	3,100	3,409	1,098	1
Windsor Boro', part of †	2,387	14,470	7,296	7,174	1,751	1

* For the number of Electors in Great Marlow Borough and Oxford City, see the Counties of Bucks and Oxon.
 † The greater part of these two boroughs being in this County, the total number of Electors is given here.

PETTY SESSIONAL DIVISIONS.

	Pop.
Abingdon	12,158
Abingdon Boro'	5,799
Faringdon	13,008
Maidenhead	2,580
Newbury and Hungerford	2,896
Reading	11,663
Wantage	6,173
Wokingham	24,843
Abingdon Boro'	6,602
Great Marlow Boro'	564
Reading	15,287
Reading Boro'	32,324
Wallingford	6,086
Wallingford Boro'	2,972
Wantage	11,439
Windsor	8,471
Windsor Boro'	11,769
Wokingham	21,841

LIEUTENANCY SUB-DIVISIONS.

	Male Pop.
Abingdon	13,401
Faringdon	6,516
Maidenhead	18,809
Newbury and Hungerford	16,801
Reading	23,054
Wantage	7,251
Wokingham	11,246

PRINCIPAL TOWNS.

	Pop.
Abingdon	5,799
Faringdon	2,738
Hungerford	2,309
Maidenhead	6,173
Newbury	6,602
Reading	32,324
Speenhamland	1,101
Wallingford	2,972
Wantage	3,295
Windsor	11,769
Wokingham	2,868

Amount of Real Property assessed to the Income and Property Tax (Sched. A.) in year ending April, 1871	£1,241,802
Gross Estimated Rental according to Valuation Lists approved for 1871	1,250,620
Amount of Rateable Value	1,053,055
Amount levied for County and Police Rates in year ending Mich., 1871	21,908
Amount levied for Poor Rates in Union County in year ending Lady-day, 1871	157,161

BUCKINGHAMSHIRE.

This County has an area of 467,009 statute acres, and its population in 1871 was 175,879 persons (males 86,059, females 89,820). Since the first Census in 1801 the population has increased by 67,747 persons, or 63 per cent.

For parliamentary representation the County is an undivided constituency, and it contains four represented boroughs, besides a small part of one other, which is situate in an adjoining County. The limits of the parliamentary borough of Aylesbury were extended in 1868. The County comprises eight hundreds, and the municipal boroughs of Buckingham and Chipping Wycombe. The hundreds of Stoke, Burnham, and Desborough are known as the "Chiltern Hundreds."

There is one Court of Quarter Sessions for the County, and it is divided into twelve Petty Sessional Divisions. Both the municipalities have Commissions of the Peace, and the borough of Buckingham has so a separate Court of Quarter Sessions. For Police purposes the County has been divided into five divisions, exclusive of the two boroughs, which maintain their own police. There are twelve Lieutenancy sub-divisions for militia purposes. No Highway Districts have been formed.

Parts of four parishes extend into an adjoining County, viz. Ibstone, Ickford, Kingsey and Lewknor, to Oxon. The County is almost entirely in the diocese of Oxford.

In all Registration and Census matters BUCKINGHAMSHIRE is regarded as forming part of the THIRD REGISTRATION DIVISION, and the population of every parish in the several Superintendent Registrars' Districts, or Poor Law Unions, is given in the Table relating to that Division, which will be found in other part of this volume.

POPULATION OF COUNTY, 1801-1871.

Census Years.	Population.	Increase per Cent.
1801	108,132	..
1811	118,065	9
1821	135,133	14
1831	146,977	9
1841	156,439	6
1851	163,723	5
1861	167,993	3
1871	175,879	5

POPULATION WITHIN PARLIAMENTARY LIMITS IN 1871.

County and Borough.	In-habited Houses.	Population.			No. of Electors.	Members Returned.
		Persons.	Males.	Females.		
BUCKINGHAMSHIRE (including Rep. Boro's)	37,257	175,879	86,059	89,820	14,512	8
BUCKINGHAMSHIRE (excluding Rep. Boro's)	25,513	120,296	59,233	61,063	7,559	3
Aylesbury Boro'	6,106	28,760	13,942	14,818	3,729	2
Buckingham Boro'	1,715	7,545	3,626	3,919	1,105	1
Chipping Wycombe Boro'	2,173	10,492	5,131	5,361	1,303	1
Great Marlow Boro', part of *	1,325	5,975	2,888	3,087	816	1
Windsor Boro', part of †	525	2,811	1,239	1,572

Part of the parliamentary borough of Great Marlow is in Berkshire: the total number of electors and members is here returned.
 The greater part of the parliamentary borough of Windsor is situate in Berkshire: for the number of electors and members, see that county.

PETTY SESSIONAL DIVISIONS.		LIEUTENANCY SUB-DIVISIONS.		PRINCIPAL TOWNS.	
	Pop.		Male Pop.		Pop.
Ashendon	6,804	Ashendon	6,101	Aylesbury	6,962
Aylesbury	30,628	Aylesbury	13,338	Beaconsfield	1,524
Buckingham	10,581	Buckingham	6,877	Buckingham	3,703
Buckingham Boro'	3,703	Chesham	7,499	Chesham	2,244
Burnham	13,967	Desborough, First	4,376	Chipping Wycombe	
Chesham	7,604	Desborough, Second	10,056	Parish	5,681
Chipping Wycombe Boro'	4,811	Linslade	6,961	Chipping Wycombe	4,811
Cottesloe	12,866	Newport Pagnell	5,038	Great Marlow	6,627
Desborough, First	8,935	Olney	3,342	Eton	2,806
Desborough, Second	14,385	Stoke	12,136	Newport Pagnell	3,655
Newport	25,292	Stony Stratford	6,771	Olney	2,547
Stoke	19,849	Winslow	3,564	Slough	4,509
Stony Stratford	6,876			Stony Stratford	1,976
Winslow	9,578				

Amount of Real Property assessed to the Income and Property Tax (Sched. A.) in year ending April, 1871 £1,161,086
 Gross estimated Rental according to Valuation Lists approved for 1871 1,122,197
 Amount of Rateable Value 976,259
 Amount levied for County and Police Rates in year ending Mich., 1871 22,253
 Amount levied for Poor Rates in *Union County* in year ending Lady-day, 1871 96,491

CAMBRIDGESHIRE.

This County has an area of 524,926 statute acres, and its population in 1871 was 186,906 persons (males 92,115, females 94,791). Since the first Census in 1801 the population has increased by 97,560 persons, or 109 per cent.

For parliamentary representation the County is an undivided constituency, and it contains the represented borough and university of Cambridge. The limits of the parliamentary borough of Cambridge were extended in 1868. The County comprises seventeen hundreds, and the municipal boroughs of Cambridge and Wisbech. The hundreds of Ely, Wisbech, and Witchford (North and South parts), with the borough of Wisbech, constitute the Liberty of the Isle of Ely.

There are two Courts of Quarter Sessions, viz. one for the County and one for the Isle of Ely, the latter having also a separate Commission of the Peace, a gaol, a treasurer, and making its own levy in the nature of a County rate. The County is divided into ten Petty Sessional Divisions, four of which, and also the borough of Wisbech, are within the Isle of Ely. The borough of Cambridge has a Commission of the Peace and a separate Court of Quarter Sessions, and the borough of Wisbech has a Commission of the Peace.

The County Police Divisions are identical with those for Petty Sessions, the Isle of Ely having a separate police force. The boroughs of Cambridge and Wisbech maintain their own police. Only one Highway District has been formed in this County. There are eleven Lieutenancy Sub-divisions.

Parts of seven parishes extend into adjoining Counties, viz. Helion Bumpstead into Essex; Outwell, Upwell, Welney, into Norfolk; Royston, into Herts; Papworth St. Agnes and Standground, into Hunts. The County is almost entirely in the Diocese of Ely.

In all Registration and Census matters CAMBRIDGESHIRE is regarded as forming part of the THIRD REGISTRATION DIVISION, and the population of every parish in the several Superintendent Registrars' Districts, or Poor Law Unions, is given in the Table relating to that Division, which will be found in another part of this volume.

POPULATION OF COUNTY, 1801-1871.			POPULATION WITHIN PARLIAMENTARY LIMITS IN 1871.						
Census Years.	Popula-tion.	Increase per Cent.	County and Borough.	In-habited Houses.	Population.			No. of Electors.	Members Re-turned.
					Persons.	Males.	Females.		
1801	89,346	..	CAMBRIDGESHIRE (including Rep. Boro')	40,272	186,906	92,115	94,791	14,168*	5*
1811	101,109	13	CAMBRIDGESHIRE (excluding Rep. Boro')	33,187	152,910	76,362	76,548	10,147	3
1821	122,387	21	Cambridge Boro'	7,085	33,996	15,753	18,243	4,021	2
1831	143,955	18							
1841	164,459	14							
1851	185,405	13							
1861	176,033	5 dec.							
1871	186,906	6							

* In addition, Cambridge University has 4,929 registered electors, and returns 2 members to Parliament.

PETTY SESSIONAL DIVISIONS.		LIEUTENANCY SUB-DIVISIONS.		PRINCIPAL TOWNS.	
COUNTY.	Pop.	COUNTY.	Male Pop.		Pop.
Arrington & Melbourn	16,421	Arrington & Melbourn	8,639	Cambridge	30,078
Bottisham	9,123	Bottisham	4,739	Ely	8,166
Cambridge	25,205	Cambridge	12,611	March	5,854
Cambridge Boro'	30,078	Cambridge Boro'	13,792	Newmarket	4,534
Caxton	7,615	Caxton	3,850	Whittlesey	4,297
Linton	13,128	Linton	6,457	Wisbech	9,362
Newmarket	19,003	Newmarket	9,474		
ISLE OF ELY.		ISLE OF ELY.			
Ely	22,250	Ely Hundred & }	10,965		
March & Chatteris	15,585	Witchford Hundred, S. }			
Whittlesey and Thorney	9,121	Witchford Hundred, N.	7,841		
Wisbech	10,015	Wisbech Hundred	9,276		
Wisbech Boro'	9,362	Whittlesey & Thorney Lib.	4,471		

Amount of Real Property assessed to the Income and Property Tax (Sched. A.) in year ending April, 1871 £1,412,586
 Gross Estimated Rental according to Valuation Lists approved for 1871 1,267,939
 Amount of Rateable Value 1,090,019
 Amount levied for County and Police Rates in year ending Mich., 1871 16,910
 Amount levied for Poor Rates in *Union County* in year ending Lady-day, 1871 129,224

CHESHIRE.

This County Palatine has an area of 705,493 statute acres, and its population in 1871 was 561,201 persons (males 271,033, females 290,168). Since the first Census in 1801 the population has increased by 368,896 persons, or 192 per cent.

For parliamentary representation the County is divided into East Cheshire, including the borough of Macclesfield and such parts of the boroughs of Ashton-under-Lyne, Stalybridge, and Stockport as are in this County; Mid Cheshire, including the part of the borough of Warrington in this County; and West Cheshire, including the borough of Birkenhead and part of the city of Chester. The parliamentary limits of Chester extend into Flintshire. Stalybridge was constituted a parliamentary borough in 1868. The limits of the parliamentary boroughs of Chester and Macclesfield were extended in 1868. The County comprises seven hundreds, the city of Chester, the municipal boroughs of Congleton and Macclesfield, and parts of the boroughs of Stalybridge, Stockport, and Warrington. The principal part of Warrington and parts of Stalybridge and Stockport are in Lancashire.

There is one Court of Quarter Sessions for the County, and it is divided into eleven Petty Sessional Divisions. The city of Chester (a County of itself) has a Commission of the Peace and a separate Court of Quarter Sessions; and the boroughs of Congleton, Macclesfield, Stalybridge, and Stockport have Commissions of the Peace. For police purposes the County is divided into ten Divisions. The city of Chester, all the municipal boroughs, and the town of Birkenhead, have their own police. There are twelve Lieutenancy Sub-divisions, and twelve Highway Districts have been formed.

Parts of five parishes extend into adjoining Counties, viz. Barthomley into Staffordshire; Doddlestone, Malpas, and Threapwood, into Flintshire; and Whitchurch into Salop. Most of the ancient parishes are large, and are divided into townships. With the exception of parts of the parishes of Mottram, Threapwood, and Whitchurch, the County is in the Diocese of Chester.

CHESHIRE forms part of the EIGHTH REGISTRATION DIVISION, and the population of every parish in the several Superintendent Registrars' Districts, or Poor Law Unions, is given in the Table relating to that Division, which will be found in another part of this volume.

POPULATION WITHIN PARLIAMENTARY LIMITS IN 1871.

POPULATION OF COUNTY, 1801-1871.			Parliamentary Divisions and Boroughs.	In-habited Houses.	Population.			No. of Electors.	Members Re-turned.
Census Years.	Population.	Increase per Cent.			Persons.	Males.	Females.		
1801	192,305	..	EAST CHESHIRE	42,065	196,592	92,009	104,583	21,940	7
1811	227,031	18	MID CHESHIRE } including Rep. City and Boro's	24,652	123,445	60,677	62,768	7,699	2
1821	270,098	19	WEST CHESHIRE	43,732	241,164	118,347	122,817	22,488	5
1831	334,391	24	EAST CHESHIRE	18,956	91,787	43,445	48,342	6,164	2
1841	395,660	18	MID CHESHIRE } excluding Rep. City and Boro's	24,015	120,289	59,154	61,135	7,699	2
1851	455,725	15	WEST CHESHIRE	26,330	137,779	68,786	68,993	9,426	2
1861	505,428	11	Ashton-under-Lyne Boro', part of*	10	63	30	33
1871	561,201	11	Macclesfield Boro'	8,442	35,570	16,550	19,020	4,839	2
			Stalybridge Boro', part of*	6,285	29,345	13,579	15,766	4,918	1
			Stockport Boro', part of*	8,372	39,827	18,405	21,422	6,019	2
			Warrington Boro', part of*	637	3,156	1,523	1,633
			Birkenhead Boro'	10,243	65,971	31,658	34,313	6,738	1
			Chester City, part of*	7,159	37,414	17,903	19,511	6,324	2

* For the number of electors in the boroughs of Ashton and Warrington, see Lancashire. The number of electors for the entire boroughs of Stalybridge and Stockport and the city of Chester is given in this Table.

PETTY SESSIONAL DIVISIONS.		LIEUT. SUB-DIVISIONS—continued.		PRINCIPAL TOWNS—continued.	
	Pop.		Male Pop.		Pop.
Broxton	12,468	Bucklow East	21,284	Hoole	1,720
Bucklow	42,981	Chester City	16,910	Hyde	14,223
Chester City	35,267	Eddisbury	16,443	Knutsford	3,597
Chester Castle	11,965	Macclesfield Hyde	30,301	Lower Bebington Loc. Bd.	3,768
Congleton Boro'	11,344	Macclesfield Prestbury	30,387	Lymm	4,541
Daresbury	8,193	Macclesfield Stockport	31,321	Macclesfield	35,450
Eddisbury	28,686	Nantwich	24,137	Middlewich	3,085
Hyde	50,004	Northwich	24,027	Nantwich	6,673
Middlewich	18,775	Wirral, Higher	8,374	Neston and } Parkgate }	2,838
Macclesfield Boro'	35,450	Wirral, Lower	50,725	Northwich	1,244
Nantwich	45,390			Oxton	2,610
Northwich	28,547	PRINCIPAL TOWNS. Pop.		Runcorn	12,443
Prestbury	28,650	Altrincham	8,478	Sale	5,573
Runcorn	16,397	Birkenhead	45,418	Sandbach	5,259
Stalybridge Boro', part of	15,323	Bollington	3,668	Stalybridge	21,092
Stockport	27,338	Bowdon	2,262	Stayley	2,056
Stockport Boro', part of	39,827	Bredbury	3,596	Stockport	53,014
Warrington Boro', part of	2,897	Buglawton	1,629	Tarporley	2,652
Wirral	101,799	Chester City	35,257	Tranmere	16,143
		Chorley	1,643	Wallasey	14,819
		Congleton	11,344	Witton-cum- } Twambrooks }	4,229
		Crewe	17,810	Yeardsley-cum- } Whaley }	1,159
		Dukinfield	14,085		
		Higher Bebington Loc. Bd.	3,172		
		Hollingworth	2,280		

Amount of Real Property assessed to the Income and Property Tax (Schd. A.) in year ending April, 1871	£2,758,311
Gross Estimated Rental according to Valuation Lists approved for 1871	2,987,187
Amount of Rateable Value	2,603,978
Amount levied for County and Police Rates in year ending Mich., 1871	71,552
Amount levied for Poor Rates in Union County in year ending Lady-day, 1871	263,101

CORNWALL.

This County has an area of 869,878 statute acres, and its population in 1871 was 362,343 persons (males 169,706, females 192,637). Since the first Census in 1801 the population has increased by 170,062 persons, or 88 per cent.

For parliamentary representation the County is divided into East Cornwall, including the boroughs of Bodmin, Launceston, and Liskeard; and West Cornwall, including the boroughs of Helston, Penryn and Falmouth, St. Ives, and Truro. The limits of the parliamentary borough of Penryn and Falmouth were extended in 1868. The County comprises nine hundreds, the Scilly Islands, and the municipal boroughs of Bodmin, Falmouth, Helston, Launceston, Liskeard, Penryn, Penzance, St. Ives, and Truro.

There is one Court of Quarter Sessions for the County, and it is divided into sixteen Petty Sessional Divisions. All the boroughs, except Launceston, have Commissions of the Peace; and Helston and Penzance have separate Courts of Quarter Sessions. The mainland of the County comprises six Police divisions. The boroughs of Falmouth, Helston, Launceston, Liskeard, Penryn, Penzance, St. Ives, and Truro, have their own police. Five of the Scilly Islands are inhabited, and the constables of these Islands are appointed at the Petty Sessions held at St. Mary. The jurisdiction of the Court of the Vice-Warden of the Stannaries extends over the Counties of Cornwall and Devon, to all Companies formed to work mines of metallic minerals within the two Counties, and over all transactions connected therewith. There are sixteen Lieutenantcy Sub-divisions for militia purposes, which are nearly identical with the Petty Sessional Divisions; the general law regulating the militia does not apply to the miners of Cornwall and Devon, the Stannaries in that respect being governed by 42 Geo. III., c. 72.

There are nineteen Highway Districts in the County. The Scilly Islands constitute one district, the roads therein being kept in repair by waywardens annually chosen at Vestry meetings and appointed by the magistrates.

Part of the parish of Boyton extends into Devon. The County is in the Diocese of Exeter.

In all Registration and Census matters CORNWALL is regarded as forming part of the FIFTH REGISTRATION DIVISION, and the population of every parish in the several Superintendent Registrars' Districts, or Poor Law Unions, is given in the Table relating to that Division, which will be found in another part of this volume.

POPULATION OF COUNTY, 1801-1871.

Census Years.	Population.	Increase per Cent.
1801	192,281	..
1811	229,525	15
1821	261,045	18
1831	301,306	15
1841	342,159	14
1851	355,558	4
1861	369,390	4
1871	362,343	2 dec.

POPULATION WITHIN PARLIAMENTARY LIMITS IN 1871.

Parliamentary Divisions and Boroughs.	Inhabited Houses.	Population.			No. of Electors.	Members Returned.
		Persons.	Males.	Females.		
EAST CORNWALL (including Rep. Boro's)	30,714	153,978	73,996	79,982	11,431	5
WEST CORNWALL " "	43,236	208,365	95,710	112,655	13,720	8
EAST CORNWALL (excluding Rep. Boro's)	27,245	135,176	65,303	69,873	8,907	2
WEST CORNWALL " "	34,111	161,745	74,522	87,223	7,702	2
Bodmin Boro'	1,191	6,758	3,134	3,624	897	1
Launceston Boro'	1,064	5,468	2,584	2,884	740	1
Liskeard Boro'	1,214	6,576	2,975	3,601	887	1
Helston Boro'	1,797	8,760	3,937	4,823	1,066	1
Penryn and Falmouth Boro'	2,740	16,819	7,889	8,930	2,173	2
St. Ives Boro'	2,183	9,992	4,614	5,378	1,337	1
Truro Boro'	2,405	11,049	4,748	6,301	1,442	2

PETTY SESSIONAL DIVISIONS.

	Pop.
Bodmin Boro'	4,672
East Hundred { Middle Division	22,094
{ North Division	7,744
{ Launceston Boro'	2,935
{ South Division	16,650
Falmouth Boro'	5,294
Helston Boro'	3,797
Kerrier Hundred { East Division	26,696
{ West Division	21,159
Lesnewth	8,729
Liskeard Boro'	4,700
Penryn Boro'	3,679
Penzance Boro'	10,414
Penwith Hundred { East Division	53,612
{ West Division	31,655
{ East Division	23,120
{ South Division	8,101
{ Tywardreath Division	11,066
{ West Division	23,437
Pyder	17,224
St. Ives Boro'	6,965
Stratton	8,158

PETTY SESS. DIV.—continued.

	Pop.
Trigg	9,536
Truro Boro'	11,049
West Hundred	19,857
LIEUTENANCY SUB-DIVISIONS.	
	Male Pop.
East Hundred { Middle Division	10,859
{ North Division	5,176
{ South Division	7,966
Kerrier Hundred { East Division	16,369
{ West Division	11,567
Lesnewth	4,385
Penwith Hundred { East Division	27,481
{ West Division	19,523
{ East Division	11,214
{ South Division	3,827
{ Tywardreath Division	5,208
{ West Division	15,710
Pyder	8,130
Stratton	3,962
Trigg	6,703
West Hundred	11,626

PRINCIPAL TOWNS.

	Pop.
Bodmin Mun. Bor.	4,672
Camborne Town	7,757
Falmouth Mun. Bor.	5,294
Falmouth Parish Loc. Bd.	5,177
Hayle Loc. Bd.	1,180
Helston Mun. Bor.	3,797
Launceston { Mun. Bor.	2,935
{ Loc. Bd.	3,458
Liskeard Mun. Bor.	4,700
Ludgvan Loc. Bd.	2,960
Madron Loc. Bd.	2,927
Newquay Loc. Bd.	1,121
Padstow Loc. Bd.	1,991
Penryn Mun. Bor.	3,679
Penzance Mun. Bor.	10,414
Phillack Loc. Bd.	4,165
Redruth Loc. Bd.	10,685
St. Austell Loc. Bd.	3,803
St. Columb Loc. Bd.	1,113
St. Ives Mun. Bor.	6,965
Truro Mun. Bor.	11,049

Amount of Real Property assessed to the Income and Property Tax (Sched. A.) in year ending April, 1871	£1,342,783
Gross Estimated Rental according to Valuation Lists approved for 1871	1,344,105
Amount of Rateable Value	1,167,671
Amount levied for County and Police Rates in year ending Mich., 1871	19,754
Amount levied for Poor Rates in Union County in year ending Lady-day, 1871.	152,938

CUMBERLAND.

This County has an area of 970,161 statute acres, and its population in 1871 was 220,253 persons (males 109,079, females 111,174). Since the first Census in 1801 the population has increased by 103,023 persons, or 88 per cent.

For parliamentary representation the County is divided into East Cumberland, including the represented city of Carlisle; and West Cumberland, including the represented boroughs of Cockermouth and Whitehaven. The County comprises five wards and the city of Carlisle.

There is one Court of Quarter Sessions for the County, and it is divided into ten Petty Sessional Divisions. The city of Carlisle has a separate Commission of the Peace, and maintains its own police. There are two Police Divisions for the County; seven Lieutenantcy Sub-divisions for militia purposes; and one Highway Districts have been formed.

The County is in the Diocese of Carlisle, with the exception of the parish of Alston, which is in the diocese of Durham.

In all Registration and Census matters CUMBERLAND is regarded as forming part of the TENTH REGISTRATION DIVISION, and the population of every parish in the several Superintendent Registrars' Districts, Poor Law Unions, is given in the Table relating to that Division, which will be found in another part of this volume.

POPULATION OF COUNTY, 1801-1871.

Census Years.	Population.	Increase per cent.
1801	117,230	..
1811	133,665	14
1821	156,124	17
1831	169,262	8
1841	178,038	5
1851	195,492	10
1861	205,276	5
1871	220,253	7

POPULATION WITHIN PARLIAMENTARY LIMITS IN 1871.

Parliamentary Divisions and Boroughs.	In-habited Houses.	Population.			No. of Electors.	Members Returned.
		Persons.	Males.	Females.		
EAST CUMBERLAND } (including Rep. City & Boro's)	21,215	104,671	51,170	53,501	11,476	4
WEST CUMBERLAND }	22,846	115,582	57,909	57,673	8,698	4
EAST CUMBERLAND } (excluding Rep. City & Boro's)	15,150	73,622	36,539	37,083	7,050	2
WEST CUMBERLAND }	17,443	90,195	45,811	44,384	5,667	2
Carlisle City	6,065	31,049	14,631	16,418	4,426	2
Cockermouth Boro'	1,563	6,936	3,181	3,755	1,064	1
Whitehaven Boro'	3,840	18,451	8,917	9,534	1,967	1

PETTY SESSIONAL DIVISIONS.

	Pop.
Allerdale-above-Derwent	48,654
Allerdale-below-Derwent	21,092
Bootle	7,443
Brampton	10,608
Carlisle City	31,049
Cumberland Ward	17,177
Derwent	28,474
Keswick	6,270
Leath Ward	29,639
Longtown	8,268
Workington	12,179

LIEUTENANCY SUB-DIVISIONS.

	Male Pop.
Allerdale-above-Derwent	28,867
Allerdale-below-Derwent	10,348
Bootle	3,943
Cumberland	22,919
Derwent	18,636
Eskdale	9,443
Leath	14,883

PRINCIPAL TOWNS.

	Pop.
Brampton	2,617
Carlisle City	31,049
Cleator Moor	5,529
Cockermouth	5,115
Egremont	2,377
Holme Cultram	4,087
Keswick	2,777
Longtown	1,946
Maryport	7,443
Penrith	8,317
Whitehaven	17,003
Wigton	3,425
Workington	7,979

Amount of Real Property assessed to the Income and Property Tax (Sched. A.) in year ending April, 1871	£1,167,007
Gross estimated Rental according to Valuation Lists approved for 1871	1,236,929
Amount of Rateable Value	1,081,633
Amount levied for County and Police Rates in year ending Mich., 1871	22,084
Amount levied for Poor Rates in Union County in year ending Lady-day, 1871.	85,101

DERBYSHIRE.

This County has an area of 656,243 statute acres, and its population in 1871 was 379,394 persons (males 190,657, females 188,737). Since the first Census in 1801 the population has increased by 217,827 persons, or 135 per cent.

For parliamentary representation the County is divided into East, North, and South Derbyshire; and contains one represented borough, the limits of which were extended in 1868. The County comprises six hundreds, and the municipal boroughs of Chesterfield, Derby, and Glossop, the latter having been incorporated in 1866.

There is one Court of Quarter Sessions for the County, and it is divided into thirteen Petty Sessional Divisions: the borough of Derby has a Commission of the Peace and a separate Court of Quarter Sessions; and the boroughs of Chesterfield and Glossop have Commissions of the Peace. The Police Divisions are nearly identical with those for Petty Sessions. The boroughs of Chesterfield, Derby, and Glossop maintain their own police. There are six Lieutenantcy Sub-divisions for militia purposes; and at the Census one Highway District had been formed, but it has since been dissolved.

Many of the ancient parishes in this County are large, and are divided into Townships. Parts of seven parishes extend into adjoining Counties: viz. Appleby, Packington, and Ravenstone, into Leicester; Burton-upon-Trent, Clifton Campville, Croxall, and Scropton, into Stafford. The County is in the diocese of Lichfield, with the exception of parts of the parishes of Appleby, Hartshorn, and Packington, and the parish of Boundary.

In all Registration and Census matters DERBYSHIRE is regarded as forming part of the SEVENTH REGISTRATION DIVISION, and the population of every parish in the several Superintendent Registrars' Districts, or Poor Law Unions, is given in the Table relating to that Division, which will be found in another part of this volume.

POPULATION OF COUNTY,
1801-1871.

Census Years.	Population.	Increase per cent.
1801	161,567	..
1811	185,487	15
1821	213,651	15
1831	237,170	11
1841	272,202	15
1851	296,084	9
1861	339,327	15
1871	379,394	12

POPULATION WITHIN PARLIAMENTARY LIMITS IN 1871.

Parliamentary Divisions and Boroughs.	In-habited Houses.	Population.			No. of Electors.	Members Re-turned.
		Persons.	Males.	Females.		
EAST DERBYSHIRE	21,606	108,916	57,130	51,786	4,683	2
NORTH DERBYSHIRE	19,052	89,675	43,247	46,428	6,614	2
SOUTH DERBYSHIRE (including Rep. Boro')	37,651	180,803	90,280	90,523	18,251	4
SOUTH DERBYSHIRE (excluding Rep. Boro')	24,998	119,422	60,398	59,024	8,096	2
Derby Boro'	12,653	61,381	29,882	31,499	10,155	2

PETTY SESSIONAL DIVISIONS.

	Pop.
Alfreton	31,965
Appletree	5,577
Ashborne	11,179
Bakewell	20,029
Belper	19,976
Chapel-en-le-Frith	24,921
Chesterfield	39,425
Chesterfield Boro'	11,427
Derby	37,033
Derby Boro'	49,810
Eckington	26,099
Glossop	5,074
Glossop Boro'	17,046
Repton and Gresley	26,860
Smalley	35,440
Wirksworth	17,533

LIEUTENANCY SUB-DIVISIONS.

	Male Pop.
Appletree	16,446
High Peak	31,204
Morleston and Litchurch	59,339
Repton and Gresley	14,495
Scarsdale	57,130
Wirksworth	12,043

PRINCIPAL TOWNS.

	Pop.
Alfreton	3,680
Atvaston and Boulton	851
Ashborne	2,083
Bakewell	2,283
Baslow and Bubnell	811
Belper	8,527
Bonsall	1,246
Buxton	3,717
Chesterfield	11,427

PRINCIPAL TOWNS—continued.

	Pop.
Clay Cross	4,862
Derby	49,810
Dronfield	2,475
Fairfield	1,134
Glossop	17,046
Heage	2,195
Heanor	4,888
Ilkeston	9,662
Litchurch	11,093
Matlock	3,834
Matlock Bath and Scarthin Nick	1,386
Melbourne	2,502
North Darley	1,557
Ripley	5,639
South Darley	605
Staveley	2,441
Wirksworth	3,338

Amount of Real Property assessed to the Income and Property Tax (Sched. A.) in year ending April, 1871 £1,707,650
 Gross Estimated Rental according to Valuation Lists approved for 1871 1,838,713
 Amount of Rateable Value 1,568,911
 Amount levied for County and Police Rates in year ending Mich., 1871 26,356
 Amount levied for Poor Rates in Union County in year ending Lady-day, 1871 102,307

DEVONSHIRE.

This County has an area of 1,655,161 statute acres, and its population in 1871 was 601,374 persons (males 285,248, females 316,126). Since the first Census in 1801 the population has increased by 261,066 persons, or 77 per cent.

For parliamentary representation the County is divided into East, North, and South Devon, and it contains six represented cities and boroughs. It comprises thirty-three hundreds, the city of Exeter, and the municipal boroughs of Barnstaple, Bideford, Dartmouth, Devonport, Honiton, Plymouth, South Molton, Tiverton, Torrington, and Totnes.

The County has one Court of Quarter Sessions, and is divided into twenty-two Petty Sessional Divisions. The city of Exeter (a County of itself), and the boroughs of Barnstaple, Bideford, Dartmouth, Devonport, Plymouth, South Molton, Tiverton, and Totnes, have Commissions of the Peace and, with the exception of Totnes, separate Courts of Quarter Sessions. The jurisdiction of the Court of the Vice-Warden of the Stannaries extends to all Companies formed to work mines of metallic minerals within the Counties of Devon and Cornwall, and over all transactions connected therewith.

There are thirteen Police Divisions in the County, each consisting of one or more Petty Sessional Divisions. The city of Exeter, and the boroughs of Barnstaple, Bideford, Devonport, Plymouth, South Molton, Tiverton, and Totnes, have their own police. There are twenty-three Lieutenantcy Sub-divisions, one comprising the city of Exeter; the other twenty-two being mostly identical with Petty Sessional Divisions. The Highway Act has only been partially adopted in this County. Of the twenty-five Highway Districts, fifteen are identical with Petty Sessional Divisions, the remaining ten Districts being comprised within five of such divisions.

Parts of three parishes extend into adjoining Counties—viz. Axminster into Dorset, Boyton into Cornwall, and Exmoor into Somerset. The whole County is in the Diocese of Exeter, with the exception of parts of certain parishes which are in the Diocese of Salisbury.

In all Registration and Census matters DEVONSHIRE is regarded as forming part of the FIFTH REGISTRATION DIVISION, and the population of every parish in the several Superintendent Registrars' Districts, or Poor Law Unions, is given in the Table relating to that Division, which will be found in another part of this volume.

POPULATION OF COUNTY, 1801-1871.

POPULATION WITHIN PARLIAMENTARY LIMITS IN 1871.

Census Years.	Popula- tion.	Increase per cent.	Parliamentary Divisions and Boroughs.	In- habited Houses.	Population.			No. of Electors.	Members Re- turned.
					Persons.	Males.	Females.		
1801	340,308	..	EAST DEVON	39,214	205,914	93,510	111,504	16,351	4
1811	382,778	12	NORTH DEVON	31,755	152,612	73,568	79,044	12,688	6
1821	438,417	15	SOUTH DEVON	34,231	243,748	118,170	125,578	16,986	7
1831	493,968	13	EAST DEVON } (including Rep. City and Boroughs)	31,724	160,788	73,950	86,838	10,199	2
1841	532,959	8							
1851	567,098	6							
1861	584,373	3							
1871	601,374	3	NORTH DEVON	27,234	130,775	63,766	67,009	9,883	2
			SOUTH DEVON	19,977	101,898	50,431	51,467	8,160	2
			Exeter City	7,490	44,226	19,560	24,666	6,152	2
			Barnstaple Boro'	2,349	11,813	5,294	6,519	1,636	2
			Tiverton Boro'	2,172	10,024	4,508	5,516	1,169	2
			Devonport Boro'	5,669	64,034	32,052	31,982	3,306	2
			Plymouth Boro'	7,512	70,691	32,079	38,012	4,671	2
			Tavistock Boro'	1,133	7,725	3,608	4,117	849	1

PETTY SESSIONAL DIVISIONS.		LIEUTENANCY SUB-DIVISIONS.		PRINCIPAL TOWNS—continued.	
	Pop.		Male Pop.		Pop.
Axminster	13,432	Axminster	6,438	Brixham, Lower Loc. Bd.	4,941
Barnstaple Boro'	11,659	Bideford	9,144	Crediton	4,222
Bideford	12,723	Braunton	17,286	Cullompton	2,205
Bideford Boro'	6,969	Crediton	7,473	Dartmouth	5,338
Braunton	25,271	Crockernwell	5,273	Dawlish	3,622
Crediton	15,497	Cullompton	17,545	Devonport	49,449
Crockernwell	10,179	Ermington & Plympton	10,050	Exeter City	31,650
Cullompton	26,075	Exeter City	15,422	Exmouth	5,614
Dartmouth Boro'	5,338	Great Torrington	6,128	Honiton	3,464
Devonport Boro'	49,449	Hatherleigh	5,138	Hfracombe	4,721
Ermington & Plympton	20,794	Holsworthy	4,724	Lynton	1,170
Exeter City	34,650	Honiton	5,740	Northam	4,339
Great Torrington	13,684	Lifton	4,638	Okehampton	1,900
Hatherleigh	10,117	Midland Roborough	35,933	Ottery St. Mary Loc. Bd.	4,110
Holsworthy	9,335	Ottery	5,820	Paignton	3,590
Honiton	11,740	Paignton	17,421	Plymouth	68,758
Lifton	9,159	Roborough	32,052	St. Mary Church Loc. Bd.	4,472
Midland Roborough	9,053	South Molton	13,769	St. Thomas the } Loc. Bd.	5,156
Ottery	12,769	Stanborough & Coleridge	16,735	Apostle	
Paignton	38,992	Tavistock	9,356	Sidmouth	3,360
Plymouth Boro'	68,758	Teignbridge	18,593	South Molton	3,978
Roborough	14,585	Wonford	13,498	Tavistock	7,725
South Molton	22,283	Woodbury	7,072	Teignmouth	6,751
South Molton Boro'	3,978			Tiverton	10,024
Stanborough & Coleridge	26,823			Tiverton	7,380
Tavistock	18,514			Topsham	2,514
Teignbridge	40,553			Torquay	21,657
Tiverton Boro'	10,024			Torrington	3,529
Totnes Boro'	4,073			Totnes	4,073
Wonford	28,923			Woborough	6,082
Woodbury	16,035				

Amount of Real Property assessed to the Income and Property Tax (Sched. A.) in year ending April, 1871	£3,202,687
Gross Estimated Rental according to Valuation Lists approved for 1871	3,023,264
Amount of Rateable Value	2,551,835
Amount levied for County and Police Rates in year ending Mich., 1871	28,130
Amount levied for Poor Rates in Union County in year ending Lady-day, 1871	304,317

DORSETSHIRE.

This County has an area of 627,265 statute acres, and its population in 1871 was 195,537 persons (males 95,616, females 99,921). Since the first Census in 1801 the population has increased by 81,085 persons, or 71 per cent.

For parliamentary representation the County is an undivided constituency, and it contains six represented boroughs. It comprises thirty-four hundreds, twenty-two liberties, and the municipal boroughs of Blandford, Bridport, Dorchester, Lyme Regis, Poole, Shaftesbury, and Weymouth and Melcombe Regis.

The County has one Court of Quarter Sessions, and is divided into nine Petty Sessional Divisions. The borough of Poole, a County of itself, has a Commission of the Peace and a separate Court of Quarter Sessions; the boroughs of Bridport, Dorchester, Lyme Regis, and Weymouth and Melcombe Regis have Commissions of the Peace; and the town of Wareham, as an old corporate borough, holds Annual General Sessions.

For Police purposes the County is divided into nine Divisions. The boroughs of Blandford, Dorchester, Poole, and Weymouth and Melcombe Regis have their own police. There are nine Lieutenancy Subdivisions, and nine Highway Districts have been formed.

Part of the parish of Tollard Royal is in Wiltshire, part of Axminster in Devon, and part of the parish of Hampreston has hitherto been regarded as being in Hants, but the Clerk of the Peace considers that the whole parish is now in Dorset. The whole County is in the Diocese of Salisbury.

In all Registration and Census matters DORSETSHIRE is regarded as forming part of the FIFTH REGISTRATION DIVISION, and the population of every parish in the several Superintendent Registrars' Districts, or Poor Law Unions, is given in the Table relating to that Division, which will be found in another part of this volume.

PETTY SESSIONAL DIVISIONS.			PETTY SESS. DIV.—continued.			PRINCIPAL TOWNS—continued.		
		Pop.			Pop.			Pop.
Chester Ward	East	68,372	Stockton Boro'		27,738	Felling	Loc. Bd.	6,214
	Middle	19,823	Sunderland Boro'		98,242	Gateshead	Mun. Bor.	48,627
	West	40,521	LIEUTENANCY SUB-DIVISIONS.			Hartlepool	Mun. Bor.	13,166
Darlington Ward	North-West	69,802	Male Pop.			Houghton-le-Spring	Loc. Bd.	5,276
	South-East	11,059	Chester Ward		137,844	Jarrow	Loc. Bd.	18,179
	South-West	14,815	Darlington Ward		83,320	Leadgate	Loc. Bd.	3,677
	Stanhope	19,155	Easington Ward		86,537	Middleton-in-Stranton	Loc. Bd.	1,019
Darlington Boro'		27,729	Stockton Ward		45,416	Ryton	Loc. Bd.	3,351
Durham Ward		46,544	PRINCIPAL TOWNS.			Seaton Carew	Loc. Bd.	804
Durham City		14,406	Barnard Castle	Loc. Bd.	4,306	South Shields	Mun. Bor.	45,336
Easington Ward	North	29,617	Benfieldside	Loc. Bd.	4,432	Southwick	Loc. Bd.	5,937
	South	23,170	Bishop Auckland	Loc. Bd.	8,736	Spennymoor	Loc. Bd.	4,627
	Seaham Harbour	13,674	Blaydon-on-Tyne	Loc. Bd.	2,969	Stockton-upon-Tees	Mun. Bor.	27,738
Gateshead Boro'		14,653	Chester-le-Street	Town	2,450	Sunderland	Mun. Bor.	98,242
Hartlepool		48,627	Consett	Loc. Bd.	5,961	Throston	Loc. Bd.	1,684
Hartlepool Boro'		13,166	Darlington	Mun. Bor.	27,729	Tow Law	Loc. Bd.	4,968
South Shields Boro'		45,336	Dawdon	Loc. Bd.	7,132	West Hartlepool	Imp. Com. Dist.	21,110
Stockton Ward	North-East	6,444	Durham (City)	Mun. Bor.	14,406			
	South-West	5,392						

Amount of Real Property assessed to the Income and Property Tax (Sched. A.) in year ending April, 1871 £2,000,441
 Gross Estimated Rental according to Valuation Lists approved for 1871 2,935,326
 Amount of Rateable Value 2,473,010
 Amount levied for County and Police Rates in year ending Mich., 1871 28,790
 Amount levied for Poor Rates in Union County in year ending Lady-day, 1871 244,042

ESSEX.

This County has an area of 1,055,133 statute acres, and its population in 1871 was 466,436 persons (males 233,903, females 232,533). Since the first Census in 1801 the population has increased by 238,754 persons, or 105 per cent.

For parliamentary representation the County is divided into East, South, and West Essex, and it contains three represented boroughs. It comprises nineteen hundreds, the Liberty of Havering-atte-Bower, the municipal boroughs of Colchester, Harwich, Maldon, and Saffron Walden, and part of the borough of Sudbury (the principal part being in Suffolk).

The County has one Court of Quarter Sessions, and is divided into eighteen Petty Sessional Divisions. The Central Criminal Court has jurisdiction over certain parishes in this County. The Liberty of Havering-atte-Bower has a separate Court of Quarter Sessions; the boroughs of Colchester, Maldon, Saffron Walden, and Sudbury have Commissions of the Peace and Courts of Quarter Sessions; and Harwich has a Commission of the Peace. Brightlingsea is a member of the Cinque Port of Sandwich in Kent; but the Justices of Essex have a concurrent jurisdiction therein, and it forms part of the Winstree and Lexden Petty Sessional Division. For the purposes of the County rate, the Liberty of Havering-atte-Bower, which comprises the parishes of Havering-atte-Bower, Hornchurch, and Romford, is separately rated; and the remainder of the County is divided into an Eastern Division and a Western Division. There are ten Police Divisions of the County; but the parishes of Barking, Chigwell, Chingford, Dagenham, East Ham, Little Ilford, Loughton, Low Leighton, Waltham Abbey, Walthamstow, Wanstead, West Ham, and Woodford are within the Metropolitan Police District. The boroughs of Colchester and Maldon have their own police.

The Highways Act has been partially adopted in this County, eight districts having been formed. There are sixteen Lieutenantcy Sub-divisions for militia purposes.

Parts of four parishes extend into adjoining counties—viz. Helion Bumstead into Cambridge; Bures St. Mary, Haverhill, and Kedington into Suffolk. The County is almost entirely in the Diocese of Colchester.

In all Registration and Census matters ESSEX is regarded as forming part of the FOURTH REGISTRATION DIVISION, and the population of every parish in the several Superintendent Registrars' Districts, or Poor Law Unions, is given in the Table relating to that Division, which will be found in another part of this volume.

POPULATION OF COUNTY, 1801-1871.

POPULATION WITHIN PARLIAMENTARY LIMITS IN 1871.

Census Years.	Population.	Increase per cent.	Parliamentary Divisions and Boroughs.	In-habited Houses.	Population.			No. of Electors.	Members Returned.
					Persons.	Males.	Females.		
1801	227,682	..	EAST ESSEX (including Rep. Boro's)	36,189	169,284	84,055	85,229	11,306	6
1811	252,473	11	SOUTH ESSEX	31,728	181,278	91,540	89,738	7,532	2
1821	289,424	15	WEST ESSEX	24,439	115,874	58,308	57,566	5,899	2
1831	317,567	10	EAST ESSEX (excluding Rep. Boro's)	28,862	129,711	63,996	65,715	6,085	2
1841	344,979	9	Colchester Boro'	4,890	263,343	13,373	12,970	2,975	2
1851	369,318	7	Harwich Boro'	949	6,079	3,154	2,925	637	1
1861	404,834	10	Maldon Boro'	1,488	7,151	3,532	3,619	1,609	1
1871	466,436	15							

PETTY SESSIONAL DIVISIONS.		PETTY SESS. DIV.—continued.		PRINCIPAL TOWNS.	
	Pop.		Pop.		Pop.
Brentwood	22,791	Witham	22,697	Barking	5,766
Chelmsford	32,966	Havering-atte-Bower Liberty	11,084	Braintree	4,790
Colchester Boro'	26,343	LIEUTENANCY SUB-DIVISIONS.			
Dengie	13,558		Male Pop.	Brentwood	3,737
Dunmow	14,252	Brentwood	12,001	Chelmsford	9,318
Epping	19,739	Chelmsford	16,174	Coggeshall	2,916
Freshwell	6,929	Colchester	23,575	Colchester	26,343
Harlow	8,850	Dengie	9,878	Halstead	5,783
Harwich	6,079	Dunmow	7,316	Harwich	6,079
Hinckford North	15,613	Epping	14,194	Maldon	4,247
" South	28,221	Freshwell	3,440	Mistley	5,586
Iford	114,544	Hinckford North	7,828	Romford	1,535
Maldon Boro'	5,586	" South	13,480	Saffron Walden	6,335
Ongar	11,088	Iford	61,656	Southend	5,718
Orsett	13,172	Ongar	5,831	Waltham Holy Cross	2,808
Rochford	20,580	Orsett	7,444	Wanstead	5,197
Saffron Walden Boro'	5,718	Rochford	10,903	West Ham	5,119
Sudbury Boro', part of	770	Tendring	14,579	Witham	62,919
Tendring	22,634	Walden	12,457		3,347
Walden	19,186	Witham	11,803		
Winstree and Lexden	24,036	Brightlingsea*	1,344		

* Brightlingsea, as a non-corporate member of the Cinque Port of Sandwich, is not subject to the general law regulating the Militia, but is governed by 42 Geo. III. c. 72, in that respect.

Amount of Real Property assessed to the Income and Property Tax (Sched. A.) in year ending April, 1871	£2,921,588
Gross Estimated Rental according to Valuation Lists approved for 1871	2,724,078
Amount of Rateable Value	2,334,388
Amount levied for County and Police Rates in year ending Mich., 1871	47,975
Amount levied for Poor Rates in <i>Union County</i> in year ending Lady-day, 1871.	275,465

GLOUCESTERSHIRE.

This County has an area of 804,977 statute acres, and its population in 1871 was 534,640 persons (males 252,593, females 282,047). Since the first Census in 1801 the population has increased by 283,917 persons, or 113 per cent.

For parliamentary representation the County is divided into East and West Gloucestershire, and it contains two represented cities and four represented boroughs and part of a fifth (viz. Cricklade, in Wilts). It comprises twenty-nine hundreds (including the Duchy of Lancaster), the city of Gloucester, the greater part of the city of Bristol, and the municipal borough of Tewkesbury. The remainder of Bristol is in Somersetshire.

The County has one Court of Quarter Sessions, and is divided into twenty-four Petty Sessional Divisions. The cities of Bristol and Gloucester, which are Counties of themselves, and the Borough of Tewkesbury, have Commissions of the Peace and separate Courts of Quarter Sessions.

The County Police Divisions, of which there are eleven, are mostly conterminous with groups of Petty Sessional Divisions. The city of Bristol has its own police. There are nineteen Lieutenancy Sub-divisions for militia purposes; and nineteen Highway Districts, which comprise, however, only a part of the County.

Parts of five parishes extend into adjoining Counties—viz. Broughton Poggs into Oxon; Ilmington, Welford, and Weston-on-Avon, into Warwick; and Overbury into Worcester. The County is partly in the Dioceses of Gloucester and Bristol, Hereford, Oxford, and Worcester.

In all Registration and Census matters GLOUCESTERSHIRE is regarded as forming part of the SIXTH REGISTRATION DIVISION, and the population of every parish in the several Superintendent Registrars' Districts, or Poor Law Unions, is given in the Table relating to that Division, which will be found in another part of this volume.

POPULATION OF COUNTY, 1801-1871.			POPULATION WITHIN PARLIAMENTARY LIMITS IN 1871.						
Census Years.	Popula-tion.	Increase per cent.	Parliamentary Divisions and Boroughs.	In-habited Houses.	Population.			No. of Electors.	Members Returned.
					Persons.	Males.	Females.		
1801	250,723	..	EAST GLOUCESTER	45,723	221,498	104,324	117,174	25,085	9
1811	285,955	14	WEST GLOUCESTER						
1821	336,190	18	(including Rep. Cities and Boro's)	55,751	313,142	148,269	164,873	33,275	4
1831	387,398	15	EAST GLOUCESTER	20,139	92,936	46,184	46,752	9,332	2
1841	431,495	11	WEST GLOUCESTER						
1851	458,805	6	(excluding Rep. Cities and Boro's)	32,882	158,777	79,000	79,777	11,459	2
1861	485,770	6	Cheltenham Boro'	8,321	44,519	18,370	26,149	3,533	1
1871	534,640	10	Cirencester Boro'	1,599	7,681	3,692	3,989	1,075	1
			Cricklade Boro', part of*	102	499	261	238
			Gloucester City	5,700	31,844	15,429	16,415	4,681	2
			Stroud Boro'	8,644	38,610	17,768	20,842	5,757	2
			Tewkesbury Boro'	1,218	5,409	2,620	2,789	707	1
			Bristol City, part of †	22,869	154,365	69,269	85,096	21,816	2

* The borough of Cricklade is mostly in *Wiltshire*, where the number of electors and members is returned.
 † The city of Bristol extends into *Somersetshire*: the number of electors given above is for the entire city.

PETTY SESSIONAL DIVISIONS.		PETTY SESS. DIV.—continued.		PRINCIPAL TOWNS.	
	Pop.		Pop.		Pop.
Berkeley	4,607	Whitminster	14,891	Awre	1,345
Bristol City, part of	154,365	Winchcomb.	9,521	Barton St. Mary Loc. Bd.	6,341
Campden	8,160	Wotton-under-Edge	7,027	Barton St. Michael Loc. Bd.	2,575
Cheltenham	55,776	LIEUTENANCY SUB-DIVISIONS.			
Cirencester	16,002	Male Pop.		Bisley	4,985
Coleford	16,691	Bristol City, part of	69,269	Bristol City	182,552
Dursley	7,584	Campden	5,350	Charlton Kings Loc. Bd.	3,680
Fairford	7,907	Cheltenham	25,287	Cheltenham Imp. Com. Dist.	41,923
Gloucester	25,618	Cirencester	7,337	Cirencester	4,685
Gloucester City	18,341	Coleford	11,957	Dursley	2,413
Horsley	12,445	Dursley	9,156	Gloucester City. Mun. Bor.	18,341
Lawfords Gate	54,704	Fairford	4,170	Horfield	2,985
Lydney	6,673	Gloucester City	8,828	Kingsholm St. } Loc. Bd.	977
Moreton	2,550	Gloucester	16,394	Newnham	1,483
Newent	7,956	Lawfords Gate	27,088	Stroud End	896
Newnham	22,804	Newent	4,345	Stroud	7,082
Northbleach	8,150	Newnham	11,184	Tetbury	3,319
Sodbury	14,958	Northbleach	4,095	Tewkesbury	5,409
Stow	9,263	Sodbury	7,428	Westbury-on- } Loc. Bd.	2,495
Stroud	19,977	Stow-on-the-Wold	6,305	Wotton-under- } Town	2,314
Tetbury	5,748	Stroud	17,923		
Tewkesbury	5,145	Tetbury	4,112		
Tewkesbury Boro'	5,409	Tewkesbury	6,322		
Thornbury	12,368	Thornbury	6,043		

Amount of Real Property assessed to the Income and Property Tax (Sched. A.) in year ending April, 1871	£2,662,612
Gross Estimated Rental according to Valuation Lists approved for 1871	2,889,195
Amount of Rateable Value	2,480,813
Amount levied for County and Police Rates in year ending Mich., 1871	30,586
Amount levied for Poor Rates in Union County in year ending Lady-day, 1871	266,276

HAMPSHIRE.

This County has an area of 1,032,105 statute acres, and its population in 1871 was 544,684 persons (males 275,393, females 269,291). Since the first Census in 1801 the population has increased by 325,394 persons, or 148 per cent.

For parliamentary representation the County forms three divisions, viz. North Hants, South Hants, and the Isle of Wight. The city of Winchester and the boroughs of Andover and Petersfield are in the Northern Division; and the boroughs of Christchurch, Lymington, Portsmouth, and Southampton are in the Southern Division. The borough of Newport is in the Isle of Wight.

Hampshire (including the Isle of Wight) comprises thirty-eight hundreds, the ten liberties of Alverstoke and Gosport, Beaulieu, Bentley, Breamore, Dibden, Havant, Westover, East and West Soke, East Medina, and West Medina, the city of Winchester, and the boroughs of Andover, Basingstoke, Lymington, Newport, Portsmouth, Romsey, Ryde, and Southampton. Ryde was incorporated in 1868.

The County has one Court of Quarter Sessions, and is divided into fourteen Petty Sessional Divisions. The city of Winchester and the boroughs of Andover, Portsmouth, and Southampton (a County of itself), have Commissions of the Peace and separate Courts of Quarter Sessions; and the boroughs of Basingstoke, Newport, Romsey, and Ryde have Commissions of the Peace. In the borough of Lymington the mayor and ex-mayor are magistrates, and the county justices have concurrent jurisdiction.

The Police Divisions are identical with those for Petty Sessions, except that the Droxford Petty Sessional Division is for Police purposes united to the Fareham division. The city of Winchester, the town of Southampton, and the boroughs of Portsmouth, Basingstoke, Newport, and Ryde have their own police.

There are seventeen Lieutenancy Sub-divisions; and twenty-three Highway Districts, exclusive of the Isle of Wight.

The County is almost entirely in the Diocese of Winchester, and contains parts of seven parishes which extend into adjoining Counties, viz. Bramshaw, West Dean, Hampreston, Steep, Stratfield Mortimer, Stratfieldsaye, and Whitsbury.

In all Registration and Census matters HAMPSHIRE is regarded as forming part of the SECOND REGISTRATION DIVISION, and the population of every parish in the several Superintendent Registrars' Districts, or Poor Law Unions, is given in the Table relating to that Division, which will be found in another part of this volume.

POPULATION OF COUNTY, 1801-1871.

POPULATION WITHIN PARLIAMENTARY LIMITS IN 1871.

Census Years.	Popula- tion.	Increase per cent.	Parliamentary Divisions and Boroughs.	In- habited Houses.	Population.			No. of Electors.	Members Re- turned.
					Persons.	Males.	Females.		
1801	219,290	..	NORTH HANTS	30,581	170,228	91,128	79,100	9,026	6
1811	246,514	12	SOUTH HANTS	55,287	308,237	152,339	155,898	29,594	8
1821	282,897	15	WIGHT, ISLE OF	12,415	66,219	31,926	34,293	5,145	2
1831	313,976	11	NORTH HANTS	25,436	142,014	77,183	64,831	5,958	2
1841	354,682	13	SOUTH HANTS	23,296	120,156	60,490	59,666	9,359	2
1851	405,370	14	WIGHT, ISLE OF	10,611	57,697	27,899	29,798	3,980	1
1861	481,815	19	Andover Boro'	1,183	5,744	2,812	2,932	640	1
1871	544,684	13	Petersfield Boro'	1,242	6,104	3,030	3,074	817	1
			Winchester City	2,720	16,366	8,103	8,263	1,611	2
			Christchurch Boro'	2,699	15,415	6,767	8,648	1,534	1
			Lymington Boro'	1,113	5,356	2,467	2,889	680	1
			Portsmouth Boro'	19,088	113,569	57,568	56,001	11,928	2
			Southampton Boro'	9,091	53,741	25,047	28,694	6,093	2
			Newport Boro'	1,804	8,522	4,027	4,495	1,165	1

PETTY SESSIONAL DIVISIONS.		LIEUTENANCY SUB-DIVISIONS.		PRINCIPAL TOWNS— <i>continued.</i>	
	Pop.		Male Pop.		Pop.
Alton	15,239	Alton	7,740	Basingstoke	5,574
Andover	15,092	Andover	10,461	Bourne-mouth	5,906
Andover Boro'	5,501	Basingstoke	9,210	Christchurch	15,415
Basingstoke	12,494	Droxford	5,886	Cowes, East	2,088
Basingstoke Boro'	5,574	Fareham	24,728	Cowes, West	5,730
Droxford	11,750	Kingsclere	6,812	Fareham	7,023
Fareham	47,898	Lymington	12,657	Gosport	7,366
Kingsclere	13,513	Odiham	26,493	Havant	2,634
Lymington	23,131	Petersfield	6,135	Lymington	2,474
Lymington Boro'	2,474	Portsmouth Boro'	57,568	} Mun. Bor.	2,474
Newport Boro'	7,956	Ringwood	12,623	} Loc. Bd.	4,295
Odiham	42,283	Romsey	6,991	Newport	7,956
Petersfield	12,158	Southampton	12,725	} Mun. Bor.	7,956
Portsmouth Boro'	113,569	Southampton Boro'	25,047	} Loc. Bd.	6,104
Ringwood	26,997	Winchester	10,288	Portsmouth	113,569
Romsey	11,856	Winchester City	8,103	} Mun. Bor.	2,056
Romsey Boro'	2,056	Wight, Isle of	31,926	} Pav. Com. Dist.	4,212
Ryde Boro'	11,260			Ryde	11,260
Southampton	26,515			Sandown	2,320
Southampton Boro'	53,741			Shanklin	2,035
Wight, Isle of	47,003			Shirley	5,339
Winchester	20,258			Southampton	53,741
Winchester City	16,366			Ventnor	4,841
				Winchester City	16,366

Amount of Real Property assessed to the Income and Property Tax (Sched. A.) in year ending April, 1871 £2,623,661
 Gross Estimated Rental, according to Valuation Lists approved for 1871 2,601,865
 Amount of Rateable Value 2,183,264
 Amount levied for County and Police Rates in year ending Mich., 1871 29,810
 Amount levied for Poor Rates in *Union County* in year ending Lady-day, 1871 286,224

HEREFORDSHIRE.

This County has an area of 532,898 statute acres, and its population in 1871 was 125,370 persons (males 62,562, females 62,808). Since the first Census in 1801 the population has increased by 36,934 persons, or 42 per cent.

For parliamentary representation the County is an undivided constituency, and it contains the represented city of Hereford, the borough of Leominster, part of the borough of Ludlow, and part of the Radnor district of boroughs. It comprises eleven hundreds, the city of Hereford, and the municipal borough of Leominster.

The County has one Court of Quarter Sessions, and is divided into eleven Petty Sessional Divisions. The city of Hereford has a Commission of the Peace and a separate Court of Quarter Sessions; and the borough of Leominster has a Commission of the Peace.

The Police Divisions are identical with those for Petty Sessions. The city of Hereford and the borough of Leominster have their own police. There are eleven Lieutenantcy Sub-divisions, and nine Highway Districts, which however do not comprise the whole of the County.

Parts of ten parishes extend into adjoining counties—viz. Bockleton, Brampton Bryan, Bucknell, Cwmyoy, Leintwardine, Ludford, Presteigne, Old Radnor, Richards Castle, and Stoke Bliss. The County is mostly in the Diocese of Oxford, but partly also in the Dioceses of Llandaff and Worcester.

In all Registration and Census matters HEREFORDSHIRE is regarded as forming part of the SIXTH REGISTRATION DIVISION, and the population of every parish in the several Superintendent Registrars' Districts, or Poor Law Unions, is given in the Table relating to that Division, which will be found in another part of this volume.

POPULATION OF COUNTY,
1801-1871.

Census Years.	Popula- tion.	Increase per cent.
1801	88,436	..
1811	93,526	6
1821	102,669	10
1831	110,617	8
1841	113,272	2
1851	115,489	2
1861	123,650	7
1871	125,370	1

POPULATION WITHIN PARLIAMENTARY LIMITS IN 1871.

County and Boroughs.	In- habited Houses.	Population.			No. of Electors.	Members Re- turned.
		Persons.	Males.	Females.		
HEREFORDSHIRE (<i>including</i> Rep. City } and Boro's)	26,371	125,370	62,562	62,808	12,562	6
HEREFORDSHIRE (<i>excluding</i> Rep. City } and Boro's)	21,415	100,950	50,916	50,034	9,431	3
Hereford City	3,656	18,347	8,727	9,620	2,298	2
Leominster Boro'	1,252	5,863	2,820	3,043	833	1
Ludlow Boro', part of*	29	119	56	63
Presteigne Boro', part of †	19	91	43	48

* The parliamentary borough of Ludlow extends into the County of *Salop*, where the number of electors is returned.

† The principal part of the contributory borough of Presteigne, forming part of the Radnor District of Boroughs, is situate in the County of *Radnor*, and the number of electors is returned in that County.

PETTY SESSIONAL DIVISIONS.

	Pop.
Bredwardine	3,147
Bronyard	11,616
Dore	8,158
Harewood's End	9,247
Hereford	12,745

PETTY SESS. DIV.—*continued.*

	Pop.
Hereford City	18,347
Kington	8,994
Ledbury	11,941
Leominster	9,823

PETTY SESS. DIV.—*continued.*

	Pop.
Leominster Boro'	5,863
Ross	12,118
Woolby	8,345
Wigmore	5,026

LIEUTENANCY SUB-DIVISIONS.		LIEUT. SUB-DIVISIONS—continued.		PRINCIPAL TOWNS.		Pop.
	Male Pop.		Male Pop.			
Bedwardine	1,566	Ledbury	5,931	Hereford City	Mun. Bor.	18,347
Bromyard	5,994	Leominster	7,883	Kington	Imp. Com. Dist.	2,126
Dore	4,209	Ross	5,976	Leominster	Mun. Bor.	5,863
Harewood's End	4,662	Weobly	4,211	Leominster	Loc. Bd.	4,749
Hereford	15,003	Wigmore	2,580	Ledbury	Town	2,967
Kington	4,547			Ross	Imp. Com. Dist.	3,586

Amount of Real Property assessed to the Income and Property Tax (Schd. A.) in year ending April, 1871 £1,030,623
 Gross Estimated Rental according to Valuation Lists approved for 1871 980,537
 Amount of Rateable Value 846,911
 Amount levied for County and Police Rates in year ending Mich., 1871 10,098
 Amount levied for Poor Rates in *Union County* in year ending Lady-day, 1871 81,179

HERTFORDSHIRE.

This County has an area of 391,141 statute acres, and its population in 1871 was 192,226 persons (males 93,244, females 98,982). Since the first Census in 1801 the population has increased by 94,833 persons, or 97 per cent.

For parliamentary representation the County is an undivided constituency, and it contains one represented borough. It comprises eight hundreds, and the municipal boroughs of Hertford and St. Albans.

There are two Courts of Quarter Sessions, one for the County, and one for the liberty of St. Albans, which liberty has also a separate Commission of the Peace, a gaol, and treasurer, and makes its own levy in the nature of a County rate. The County is divided into fifteen Petty Sessional Divisions, three of which, and also the borough of St. Albans, are within the liberty of St. Albans. The boroughs of Hertford and St. Albans have Commissions of the Peace.

The following parishes in Herts are within the Metropolitan Police District—namely, Aldenham, Bushey, Cheshunt, Chipping Barnet, East Barnet, Elstree, Northaw, Ridge, Shenley, and Totteridge. The remainder of the County, including the liberty of St. Albans, is under the County constabulary, and has been divided by the Chief Constable into eleven Police Districts. The boroughs of Hertford and St. Albans have their own police. There are fifteen Lieutenancy Sub-divisions for militia purposes, and eight Highway Districts have been formed.

Parts of three parishes extend into adjoining counties—viz. Caddington and Studham, into Bedford, and Royston into Cambridge. The whole County is in the Diocese of Rochester.

In all Registration and Census matters HERTFORDSHIRE is regarded as forming part of the THIRD REGISTRATION DIVISION, and the population of every parish in the several Superintendent Registrars' Districts, or Poor Law Unions, is given in the Table relating to that Division, which will be found in another part of this volume.

POPULATION OF COUNTY, 1801-1871.

Census Years.	Population.	Increase per cent.
1801	97,393	..
1811	111,225	14
1821	129,731	17
1831	142,844	10
1841	156,660	10
1851	167,298	7
1861	173,280	4
1871	192,226	11

POPULATION WITHIN PARLIAMENTARY LIMITS IN 1871.

County and Borough.	In-habited Houses.	Population.			No. of Electors.	Members Returned.
		Persons.	Males.	Females.		
HERTFORDSHIRE (including Rep. Boro')	39,056	192,226	93,244	98,982	10,375	4
HERTFORDSHIRE (excluding Rep. Boro')	37,544	184,332	89,267	95,065	9,610	3
Hertford Boro'	1,512	7,894	3,977	3,917	765	1

PETTY SESSIONAL DIVISIONS.

COUNTY—	Pop.
Albury	4,128
Bishop Stortford	9,505
Buntingford	5,226
Cheshunt	11,189
Great Berkhamstead	39,420
Hertford	10,592
Hertford Boro'	7,169
Hitchin	15,488
Odsey	8,659
Shenley	1,854
Stevenage	12,776
Ware	13,837
Welwyn	2,272
LIBERTY OF ST. ALBANS—	
Chipping Barnet	7,832
St. Albans	11,553
St. Albans Boro'	8,298
Watford	22,428

LIEUTENANCY SUB-DIVISIONS.

	Male Pop.
Barnet	4,569
Bishop Stortford	4,700
Buntingford	2,494
Cheshunt	5,291
Great Berkhamstead	6,821
Hemel Hempstead	7,192
Hertford	9,111
Hitchin	8,220
Much Hadham	2,139
Royston	4,394
St. Albans	9,844
Stevenage	6,229
Ware	7,327
Watford	13,176
Welwyn	1,737

PRINCIPAL TOWNS.

	Pop.
Barnet	3,720
Berkhamstead	4,083
Bishop Stortford	6,250
Cheshunt	7,518
Hemel Hempstead	5,996
Hertford	7,169
Hertford	6,796
Hitchin	7,630
St. Albans	8,298
Tring	4,045
Ware	4,917
Watford	7,461

Amount of Real Property assessed to the Income and Property Tax (Schd. A.) in year ending April, 1871 £1,171,740
 Gross Estimated Rental according to Valuation Lists approved for 1871 1,163,951
 Amount of Rateable Value 993,888
 Amount levied for County and Police Rates in year ending Mich., 1871 25,680
 Amount levied for Poor Rates in *Union County* in year ending Lady-day, 1871 128,584

HUNTINGDONSHIRE.

This County has an area of 229,515 statute acres, and its population in 1871 was 63,708 persons (males 31,381, females 32,327). Since the first Census in 1801 the population has increased by 26,140 persons, or 70 per cent.

For parliamentary representation the County is an undivided constituency, and it contains one parliamentary borough and part of the represented city of Peterborough. It comprises four hundreds, and the municipal boroughs of Huntingdon and Godmanchester, which jointly constitute the parliamentary borough of Huntingdon.

The County has one Court of Quarter Sessions, and is divided into five Petty Sessional Divisions. The two boroughs are included in the Petty Sessional Division of Leightonstone.

The Police Divisions and the Highway Districts of the County are, as regards their boundaries, identical with the Petty Sessional Divisions. There are four Lieutenantcy Sub-divisions for militia purposes.

Parts of six parishes extend into adjoining Counties, viz. Luddington-in-the-Brook, Luton, Papworth, St. Agnes, Standground, Thurning, and Winwick. The whole County is in the Diocese of Ely.

In all Registration and Census matters HUNTINGDONSHIRE is regarded as forming part of the THIRD REGISTRATION DIVISION, and the population of every parish in the several Superintendent Registrars' Districts, or Poor Law Unions, is given in the Table relating to that Division, which will be found in another part of this volume.

POPULATION OF COUNTY, 1801-1871.			POPULATION WITHIN PARLIAMENTARY LIMITS IN 1871.						
Census Years.	Popula- tion.	Increase per cent.	County and Borough.	In- habited Houses.	Population.			No. of Electors.	Members Re- turned.
					Persons.	Males.	Females.		
1801	37,568	..	HUNTINGDONSHIRE (including Rep. City and Boro')	14,032	63,708	31,381	32,327	4,625	3
1811	42,208	12							
1821	48,946	16							
1831	53,192	9	HUNTINGDONSHIRE (excluding Rep. City and Boro')	12,207	55,167	27,327	27,840	3,704	2
1841	58,549	10							
1851	64,183	10							
1861	64,250	0.1	Huntingdon Boro'	1,408	6,606	3,112	3,494	921	1
1871	63,708	1 dec.	Peterborough City, part of *	417	1,935	942	993

* The principal part of the city of Peterborough is in *Northamptonshire*, where the number of electors and members is stated.

PETTY SESSIONAL DIVISIONS.		LIEUTENANCY SUB-DIVISIONS.		PRINCIPAL TOWNS.	
	Pop.		Male Pop.		Pop.
Huntingstone	13,105	Huntingstone	11,619	Godmanchester	2,363
Leightonstone	16,249	Leightonstone	5,068	Huntingdon	4,243
Norman Cross	12,842	Norman Cross	6,455	Ramsey	2,378
Ramsey	8,146	Toseland	8,239	St. Ives	3,291
Toseland	13,366			St. Neots	3,200

Amount of Real Property assessed to the Income and Property Tax (Schd. A.) in year ending April, 1871 £491,502
 Gross Estimated Rental according to Valuation Lists approved for 1871 480,919
 Amount of Rateable Value 429,477
 Amount levied for County and Police Rates in year ending Mich., 1871. 8,355
 Amount levied for Poor Rates in *Union County* in year ending Lady-day, 1871 40,840

KENT.

This County has an area of 1,004,984 statute acres, and its population in 1871 was 848,294 persons (males 417,506, females 430,788). Since the first Census in 1801 the population has increased by 539,627 persons, or 175 per cent.

For parliamentary representation the County is divided into East Kent, including the city of Canterbury and the boroughs of Dover, Hythe, and Sandwich; Mid Kent, including the city of Rochester and the boroughs of Chatham, Gravesend (enfranchised in 1868), and Maidstone; and West Kent, including part of the borough of Greenwich, the remainder of which is in the East Division of Surrey.

Kent is divided into five lathes; and comprises sixty-one hundreds, the lowey of Tunbridge, the franchise and barony of Bircholt, the liberty of the Isle of Sheppey, the liberty of New Romney, the cities of Canterbury and Rochester, and the municipal boroughs of Deal, Dover, Faversham, Folkestone, Gravesend, Hythe, Maidstone, Margate, Sandwich, and Tenterden. The liberty of New Romney and all the boroughs except Gravesend and Maidstone are included among the Cinque Ports. The parishes comprising the liberty of Romney Marsh are included in the hundreds in which they are locally situate.

There is one Court of Quarter Sessions for the County, and it is divided into sixteen Petty Sessional Divisions, exclusive of the liberty of Romney Marsh, which has Petty and General Sessions under its charters. The Central Criminal Court has jurisdiction over certain parishes in this County. The city of Canterbury (a County of itself), the city of Rochester, and the boroughs of Gravesend and Maidstone, have Commissions of the Peace and separate Courts of Quarter Sessions, as have also the ports and boroughs of Deal, Dover, Faversham, Folkestone, Hythe, Margate, Sandwich, and Tenterden. The ancient borough of Queenborough has a Recorder and a Court of Quarter Sessions, with a separate jurisdiction limited to misdemeanors: summary cases are dealt with by the mayor and magistrates in Petty Sessions. The corporate towns of Fordwich, Lydd, and New Romney are governed by old charters.

Part of Kent is within the Metropolitan Police District, viz. all those parishes, any part of which is within 12 miles of, and not more than 15 miles distant (in a straight line), from Charing Cross. The part

f the County beyond the limits of the Metropolitan Police District is for Police purposes divided into twelve districts, which are generally identical with the Petty Sessional Divisions. The cities of Canterbury and Rochester, the boroughs of Deal, Dover, Faversham, Folkestone, Gravesend, Hythe, Maidstone, Margate, Sandwich, and Tenterden, and the towns of Ramsgate and Tunbridge Wells, have their own police.

The County contains seventeen Lieutenantancy Sub-divisions, exclusive of the Cinque Ports and the liberty of Romney Marsh; and eighteen Highway Districts, exclusive of the part within the district of the Metropolitan Board of Works.

The vestry of the parish of Woolwich exercises therein the powers of a District Board of Works; the remaining Metropolitan parishes in this County are included in the districts of Greenwich, Lewisham, and Plumstead, each having a District Board of Works.

The London School Board District, which is identical with the District of the Metropolitan Board of Works, extends into Kent.

Excepting portions of the parishes of Frant and Hawkhurst, the County is within the Dioceses of Canterbury and Rochester; and it contains parts of six parishes which extend into adjoining Counties, viz. Broomhill, St. Paul Deptford, Frant, Hawkhurst, Horsemonden, and Lamberhurst.

In all Registration and Census matters KENT is regarded as forming part of the FIRST and SECOND REGISTRATION DIVISIONS, and the population of every parish in the several Superintendent Registrars' Districts, or Poor Law Unions, is given in the Table relating to those Divisions, which will be found in another part of this volume.

POPULATION OF COUNTY, 1801-1871.

Census Years.	Population.	Increase per cent.
1801	308,667	..
1811	371,761	20
1821	427,224	15
1831	479,558	12
1841	549,353	15
1851	615,766	12
1861	733,887	19
1871	848,294	16

POPULATION WITHIN PARLIAMENTARY LIMITS IN 1871.

Parliamentary Divisions and Boroughs.	In-habited Houses.	Population.			No. of Electors.	Members Returned.	
		Persons.	Males.	Females.			
EAST KENT	(including Rep. City and Boroughs)	51,997	277,465	139,095	138,370	23,336	9
MID KENT		46,642	253,869	126,509	127,360	22,183	8
WEST KENT		52,705	316,960	151,902	165,058	25,722	4
EAST KENT	(excluding Rep. City and Boroughs)	36,932	189,034	94,540	94,494	12,704	2
MID KENT		26,560	135,995	67,158	68,837	8,666	2
WEST KENT		27,895	154,966	71,629	83,337	10,801	2
Canterbury City		4,170	20,962	10,268	10,694	3,156	2
Dover Boro'		4,444	28,506	14,431	14,075	3,443	2
Hythe Boro'		3,571	24,078	12,541	11,537	2,303	1
Sandwich Boro'		2,880	14,885	7,315	7,570	1,730	2
Chatham Boro'		7,286	45,792	24,873	20,919	4,970	1
Gravesend Boro'		4,667	27,493	13,086	14,407	2,639	1
Maidstone Boro'		4,694	26,237	12,613	13,624	3,357	2
Rochester City		3,435	18,352	8,779	9,573	2,551	2
Greenwich Boro', part of*		24,810	161,994	80,273	81,721	14,921	2

* Part of the parliamentary borough of Greenwich is in Surrey: the total number of electors and members is here returned.

PETTY SESSIONAL DIVISIONS.

	Pop.
Ashford	32,744
Bearsted	20,917
Blackheath	218,170
Bromley	32,184
Canterbury City, part of	20,952
Cranbrook	23,167
Dartford	42,344
Elham	14,037
Faversham	52,110
Gravesend Boro'	21,265
Home	20,027
Maidstone Boro'	26,196
Malling	26,975
Queenborough (Ancient Boro')	820
Ramsgate	8,177
Rochester	66,133
Rochester City	18,352
Sevenoaks	16,698
Tunbridge	28,958
Tunbridge Wells	4,955
Tunbridge Wells Town, part of	18,310
Wingham	22,880
Romney Marsh Liberty	2,633
CINQUE PORTS JURISDICTION:—	
Deal	8,009
Dover	36,551
Faversham	7,198
Folkestone	12,698
Fordwich	240
Hastings, part of	561
Hythe	3,383
Lydd	1,936
Margate	11,995
New Romney	1,372
Sandwich	21,678
Tenterden	3,669

LIEUTENANCY SUB-DIVISIONS.

	Male Pop.
Ashford	16,526
Bearsted	23,227
Blackheath	104,072
Bromley	14,890
Canterbury	10,262
Cranbrook	11,656
Dartford	20,781
Elham	8,439
Faversham	27,724
Home	9,912
Malling	13,611
Ramsgate	3,927
Rochester	54,105
Sevenoaks	8,221
Tunbridge	14,426
Tunbridge Wells	10,336
Wingham	11,747
Romney Marsh Liberty	1,429
CINQUE PORTS* :—	
Dover	32,623
Hastings, part of	288
Hythe	1,736
New Romney	1,733
Sandwich, part of*	14,035
Rye, part of	1,800

PRINCIPAL TOWNS.

	Pop.
Ashford	8,458
Bromley	10,674
Canterbury City	20,962
Chatham, Extra.	26,184
Dartford	8,298
Deal	8,009
Dover	28,506
Faversham	7,198
Folkestone	12,698
Gravesend	21,265
Herne Bay	21,146
Hythe	1,715
Maidstone	3,383
Margate	3,289
Metropolitan Board of Works, part of	26,196
Milton	11,995
Ramsgate	3,463
Rochester City	14,640
Rochester and Stood	18,352
Rochester and Stood	18,388
Sandgate	1,840
Sandwich	3,060
Sevenoaks	4,118
Sheerness	13,956
Sittingbourne	6,148
Southborough	3,468
Tenterden	3,669
Tunbridge	8,209
Tunbridge Wells	19,410
Walmer	3,816
Whitstable	5,481
Wrotham	3,201

* The general law regulating the Militia does not apply to the Cinque Ports.

Amount of Real Property assessed to the Income and Property Tax (Sched. A.) in year ending April, 1871	£5,191,261
Gross Estimated Rental according to Valuation Lists approved for 1871	4,900,993
Amount of Rateable Value	4,093,993
Amount levied for County and Police Rates in year ending Mich., 1871	51,268
Amount levied for Poor Rates in Union County in year ending Lady-day, 1871.	530,248

LANCASHIRE.

This County Palatine has an area of 1,207,926 statute acres, and its population in 1871 was 2,819,495 persons (males 1,358,387, females 1,461,108). Since the first Census in 1801 the population has increased by 2,146,009 persons, or 319 per cent.

For parliamentary representation the County is divided into North Lancashire, including the borough of Preston; North-east Lancashire, including the boroughs of Blackburn, Burnley, and Clitheroe; South-east Lancashire, including the city of Manchester, and the boroughs of Bolton, Bury, Oldham, Rochdale, and Salford, and the parts of the boroughs of Ashton-under-Lyne, Stalybridge, and Stockport in this County; and South-west Lancashire, including the boroughs of Liverpool and Wigan, and the part of the borough of Warrington in this County.

Lancashire comprises six hundreds, the city of Manchester, the municipal boroughs of Ashton-under-Lyne, Barrow-in-Furness, Blackburn, Bolton, Bootle-cum-Linacre, Burnley, Clitheroe, Lancaster, Liverpool, Oldham, Preston, Rochdale, St. Helens, Salford, Southport, and Wigan, and parts of the boroughs of Stalybridge, Stockport, and Warrington; the principal parts of Stalybridge and Stockport, and a small portion of Warrington being in Cheshire. Barrow-in-Furness and Southport were incorporated in 1867, Bootle-cum-Linacre in 1868, and St. Helens in 1869. By the Act 35 and 36 Vict., c. 149, s. 8, the municipal borough of Rochdale is to consist of the district comprised within the boundaries of the parliamentary borough as extended by the Act 31 and 32 Vict., c. 46.

The County has one Court of Quarter Sessions, and is divided into twenty-three Petty Sessional Divisions. The city of Manchester, and the boroughs of Bolton, Liverpool, and Wigan have Commissions of the Peace, and separate Courts of Quarter Sessions; and the boroughs of Ashton-under-Lyne, Blackburn, Burnley, Lancaster, Oldham, Preston, Rochdale, Salford, and Warrington, have Commissions of the Peace. For Police purposes eighteen Divisions have been formed: the city of Manchester, and all the municipal boroughs, except Barrow-in-Furness, Bootle-cum-Linacre, Burnley, Clitheroe, and St. Helens, have their own police.

There are sixteen Lieutenantcy Sub-divisions, and nine Highway Districts, which latter, however, include only part of the County.

The County is comprised in the Dioceses of Manchester, Chester, Carlisle, and Ripon, and it contains parts of five parishes which extend into adjoining Counties, viz. Burton-in-Kendal, Mitton, Rochdale, Thornton-in-Lonsdale, and Whalley.

In all Registration and Census matters LANCASTER is regarded as forming part of the EIGHTH REGISTRATION DIVISION, and the population of every parish in the several Superintendent Registrars' Districts, or Poor Law Unions, is given in the Table relating to that Division, which will be found in another part of this volume.

POPULATION OF COUNTY,
1801-1871.

Census Years.	Population.	Increase per cent.
1801	673,486	..
1811	828,499	23
1821	1,052,948	27
1831	1,336,854	27
1841	1,667,054	25
1851	2,031,236	22
1861	2,429,440	20
1871	2,819,495	16

POPULATION WITHIN PARLIAMENTARY LIMITS IN 1871.

Parliamentary Divisions and Boroughs.	In-habited Houses.	Population.			No. of Electors.	Members Returned.
		Persons.	Males.	Females.		
N. LANCASTER	55,755	295,036	144,650	150,386	23,913	4
N.E. LANCASTER	67,345	335,440	160,968	174,472	25,395	6
S.E. LANCASTER	252,332	1,273,779	607,019	666,760	142,245	14
S.W. LANCASTER	155,058	915,240	445,750	469,490	75,648	8
N. LANCASTER	39,247	209,609	105,380	104,229	13,881	2
N.E. LANCASTER	40,044	196,406	94,733	101,673	9,084	2
S.E. LANCASTER	80,269	402,735	192,422	210,313	20,179	2
S.W. LANCASTER	63,921	352,831	171,636	181,195	20,464	2
Preston Boro'	16,508	85,427	39,270	46,157	10,032	2
Blackburn Boro'	16,046	82,928	39,256	43,672	9,053	2
Burnley Boro'	8,804	44,320	21,368	22,952	5,628	1
Clitheroe Boro'	2,451	11,786	5,611	6,175	1,630	1
Ashton-under-Lyne Boro', part of*	7,831	37,326	17,290	20,036	5,286	1
Bolton Boro'	18,249	92,658	43,997	48,661	11,801	2
Bury Boro'	8,279	41,344	19,849	21,495	5,518	1
Manchester City	73,010	379,374	181,178	198,196	56,699	3
Oldham Boro'	23,185	113,100	54,566	58,534	15,663	2
Rochdale Boro'	13,660	63,485	29,771	33,714	9,561	1
Salford Boro'	23,891	124,801	59,182	65,619	17,538	2
Stalybridge Boro', part of*	1,208	5,769	2,699	3,070
Stockport Boro', part of*	2,750	13,187	6,065	7,122
Liverpool Boro'	78,403	493,405	240,228	253,177	46,455	3
Warrington Boro', part of*	5,599	29,894	14,915	14,979	4,152	1
Wigan Boro'	7,135	39,110	18,971	20,139	4,577	2

* The boroughs of Ashton-under-Lyne and Warrington are partly situate in *Cheshire*; the number of electors in the entire boroughs is given above. The principal parts of the boroughs of Stalybridge and Stockport are situate in *Cheshire*; the number of electors in the entire boroughs is returned in that County.

PETTY SESSIONAL DIVISIONS.

	Pop.
Southdown	11,644
Ashton-under-Lyne	45,171
Ashton-under-Lyne Boro'	31,984
Wigan and Rawtenstall	41,428
Blackburn	149,616
Blackburn Boro'	76,339
Ashton	86,468
Ashton Boro'	82,853
Ashton Boro'	40,858
Ashton	112,750
Ashton	17,500
Ashton	12,186
Ashton	3,654
Ashton	3,842
Ashton	79,176
Ashton	30,626
Ashton Boro'	17,245
Ashton	60,311
Ashton Boro'	493,405
Ashton, North	51,429
Ashton, South	18,672
Ashton	173,434
Ashton City	351,189
Ashton	74,632
Ashton	44,353
Ashton Boro'	82,629
Ashton	27,256
Ashton	27,199
Ashton *	83,806
Ashton Boro'	85,427
Ashton Boro'	44,559
Ashton Boro'	124,801
Ashton	10,149
Ashton Boro'	18,086
Ashton Boro', part of	5,769
Ashton Boro', part of	13,187
Ashton	117,505
Ashton Boro', part of	29,247
Ashton Boro'	39,110

LIEUTENANCY SUB-DIVISIONS.

	Male Pop.
Southdown	66,109
Ashton-under-Lyne	39,079
Blackburn, Higher	80,479
Blackburn, Lower	80,489
Ashton	83,277
Ashton	52,111
Ashton	275,965
Ashton	29,574
Ashton, North	29,303
Ashton, South	19,664
Ashton	314,433
Ashton	118,119

LIEUTENANCY SUB-DIV.—continued.

	Male Pop.
Ormskirk	25,834
Prescot	50,985
Warrington	49,967
Wigan	42,999

PRINCIPAL TOWNS.

	Loc. Bd.	Mun. Bor.	Pop.
Accrington	21,788		
Allerton	717		
Ashton-under-Lyne	31,984		
Astley Bridge	4,559		
Atherton	7,531		
Bacup	17,199		
Barrow-in-Furness	18,245		
Barton, Eccles, Win-	18,915		
ton, and Monton			
Bedford	6,610		
Birkdale	3,375		
Blackburn	76,339		
Blackpool	6,109		
Bolton	82,853		
Bootle-cum-Linacre	16,247		
Bradford	7,168		
Brierfield	3,115		
Buersill †	6,347		
Burnley	40,858		
Bury	38,596		
Chorley	16,864		
Church	4,450		
Clayton-le-Moors	5,390		
Clitheroe	8,208		
Colne	7,335		
Cornholme	2,186		
Crompton	7,302		
Croston	1,518		
Crumpsall	5,342		
Denton	5,117		
Droyliden	6,768		
Failsworth	5,685		
Farnworth	13,550		
Fleetwood	4,428		
Fulwood	3,079		
Garston	7,840		
Gorton	21,616		
Great Crosby	2,864		
Great Harwood	4,907		
Halliwell	8,706		
Haslingden	7,698		
Heywood	21,248		
Hindley	10,627		
Hurst	5,342		
Ince-in-Makerfield	11,989		
Kearsley	5,830		
Kirkham	3,593		

PRINCIPAL TOWNS—continued.

	Mun. Bor.	Loc. Bd.	Pop.
Lancaster	17,245		
Lees	2,919		
Levenshulme	2,742		
Leyland	3,839		
Litherland	2,214		
Littleborough	7,934		
Little Woolton	1,128		
Liverpool	493,405		
Lytham	3,257		
Manchester City	351,189		
Middleton and Tonge	14,587		
Milnrow	5,505		
Mossley	10,578		
Moss Side	5,311		
Much Woolton	4,643		
Nelson	5,580		
Newton Heath	18,103		
Newton-in-Makerfield	8,244		
Oldham	82,629		
Openshaw	11,108		
Ormskirk	6,127		
Oswaldtwistle	10,283		
Over Darwen	21,278		
Padiham	6,675		
Pennington	5,423		
Poulton, Bare, and	3,005		
Torrisholme			
Prescot	5,990		
Preston	85,427		
Prestwich	6,820		
Radcliffe	11,446		
Ramsbottom	4,204		
Rochdale	44,559		
Royton	7,794		
Rusholme	7,430		
St. Helens	45,134		
Salford	124,801		
Southport	18,086		
Siretford	11,945		
Swinton & Pendlebury	14,052		
Todmorden	11,998		
Toxteth Park	5,450		
Trawden	2,129		
Tyldesley - with	6,408		
Shackerley			
Ulverston	7,607		
Walton-on-the-Hill	6,449		
Warrington	32,144		
Waterloo-cum-Scaforth	6,168		
Wavertree	7,810		
West Derby	27,292		
Westleigh	5,590		
Whitefield	9,054		
Widnes	14,359		
Wigan	39,110		

* A new Petty Sessional Division called "the St. Helens Division" was formed at the Kirkdale Quarter Sessions in October, 1872. This arrangement will take effect on the 1st January, 1873. The townships comprising such Division are taken from the Prescot Petty Sessional Division.

† By the Act 35 and 36 Vict., cap. 149, sec. 8 and 14, the Local Board of Buersill ceases to exercise any jurisdiction within such part of the district as is situated within the extended borough of Rochdale. And on 1st March, 1873, the remaining part was to revert to the position in which it would have been if the Local Government Act had not been there adopted.

Amount of Real Property assessed to the Income and Property Tax (Sched. A.) in year ending April, 1871	£12,888,601
Gross Estimated Rental according to Valuation Lists approved for 1871	13,753,783
Amount of Rateable Value	11,709,536
Amount levied for County and Police Rates in year ending Mich., 1871	164,835
Amount levied for Poor Rates in Union County in year ending Lady-day, 1871	1,084,124

LEICESTERSHIRE.

This County has an area of 511,719 statute acres, and its population in 1871 was 269,311 persons (males 131,202, females 138,109). Since the first Census in 1801 the population has increased by 139,229 persons, or 107 per cent.

For parliamentary representation the County is divided into North Leicestershire and South Leicestershire, the latter including the borough of Leicester, the only parliamentary borough in the County. Two detached portions of the hundred of Gartree on the east of the hundred of East Goscote are, for parliamentary purposes, included in North Leicestershire. The County comprises six hundreds and the municipal borough of Leicester.

There is one Court of Quarter Sessions for the County, and it is divided into nine Petty Sessional Divisions. The borough of Leicester has a Commission of the Peace and a separate Court of Quarter Sessions. The County Police Divisions are nearly identical with those for Petty Sessions. The borough of Leicester has its own police. There are nine Lieutenantcy Sub-divisions, and nine Highway Districts have been formed.

Many of the ancient parishes of this County are large, and are divided into townships. The County

is almost entirely in the Diocese of Peterborough, and contains parts of eight parishes which extend into adjoining Counties, viz. Appleby, Claybrooke, Hinckley, Merevale, Packington, Ravenstone, Stoke Dry, and Theddingworth.

In all Registration and Census matters LEICESTERSHIRE is regarded as forming part of the SEVENTH REGISTRATION DIVISION, and the population of every parish in the several Superintendent Registrars' Districts, or Poor Law Unions, is given in the Table relating to that Division, which will be found in another part of this volume.

POPULATION OF COUNTY,
1801-1871.

Census Years.	Population.	Increase per cent.
1801	130,082	..
1811	150,559	16
1821	174,571	16
1831	197,003	13
1841	215,867	10
1851	230,308	7
1861	237,412	3
1871	269,311	13

POPULATION WITHIN PARLIAMENTARY LIMITS IN 1871.

Parliamentary Divisions and Borough.	In-habited Houses.	Population.			No. of Electors.	Members Returned.
		Persons.	Males.	Females.		
NORTH LEICESTER	21,041	96,300	47,661	48,639	6,252	2
SOUTH LEICESTER (including Rep. Boro')	37,565	173,011	83,541	89,470	22,659	4
SOUTH LEICESTER (excluding Rep. Boro')	17,765	77,791	38,568	39,223	8,262	2
Leicester Boro'	19,800	95,220	44,973	50,247	14,397	2

PETTY SESSIONAL DIVISIONS.

	Pop.
Ashby-de-la-Zouch	25,797
Belvoir	6,238
East Norton	5,318
Leicester	30,227
Leicester Boro'	95,220
Loughborough	36,638
Lutterworth	11,422
Market Bosworth	28,083
Market Harborough	11,787
Melton Mowbray	18,581

LIEUTENANCY SUB-DIVISIONS.

	Male Pop.
Ashby-de-la-Zouch	13,223
Belvoir	3,048
East Norton	2,649
Leicester	59,761
Loughborough	17,890
Lutterworth	5,666
Market Bosworth	13,937
Market Harborough	5,823
Melton Mowbray	9,205

PRINCIPAL TOWNS.

	Loc. Bd.	Pop.
Ashby-de-la-Zouch	7,302	
Castle Donington	2,154	
Hinckley	6,902	
Leicester	95,220	
Loughborough	11,588	
Lutterworth	2,080	
Market Harborough	2,362	
Melton Mowbray	5,011	
Quorndon	1,516	
Thurmaston	1,281	
Whitwick	4,277	

Amount of Real Property assessed to the Income and Property Tax (Sched. A.) in year ending April, 1871 £1,633,314
 Gross Estimated Rental according to Valuation Lists approved for 1871 1,542,089
 Amount of Rateable Value 1,310,354
 Amount levied for County and Police Rates in year ending Mich., 1871 20,553
 Amount levied for Poor Rates in Union County in year ending Lady-day, 1871 155,577

LINCOLNSHIRE.

This County has an area of 1,767,962 statute acres, and its population in 1871 was 436,599 persons (males 216,762, females 219,837). Since the first Census in 1801 the population has increased by 227,974 persons, or 109 per cent.

For parliamentary representation the County is divided into North Lincolnshire, including the borough of Great Grimsby; Mid Lincolnshire, including the city of Lincoln; and South Lincolnshire, including the boroughs of Boston and Grantham, and the part of the borough of Stamford in this County.

Lincolnshire is divided into three Divisions, viz. the Parts of Holland, the Parts of Kesteven, and the Parts of Lindsey; and comprises thirty-one wapentakes, hundreds, liberties, and sokes, the city of Lincoln, the municipal boroughs of Boston, Grantham, Great Grimsby, and Louth, and the principal part of the municipal borough of Stamford, the remainder being in Northamptonshire.

Each of the three Divisions of the County has a separate Court of Quarter Sessions. The Parts of Holland are divided into two Petty Sessional Divisions; the Parts of Kesteven into four Petty Sessional Divisions, and the Parts of Lindsey into thirteen Petty Sessional Divisions. The city of Lincoln, a County of itself, and the boroughs of Grantham and Stamford, have Commissions of the Peace and separate Courts of Quarter Sessions, and the boroughs of Boston, Great Grimsby, and Louth, have Commissions of the Peace.

The Parts of Holland are, for the purposes of the County rate, divided into a Northern and a Southern Division. The Police Divisions of the County are identical with those for Petty Sessions, except that for Police purposes the Petty Sessional Divisions of Market Rasen and Wragby are united. The city of Lincoln, and the boroughs of Boston, Grantham, Great Grimsby, Louth, and Stamford, have their own police. Of the thirteen Lieutenantcy Sub-divisions two are in the Parts of Holland, five in the Parts of Kesteven, and six in the Parts of Lindsey.

There are two Highway Districts in the Parts of Lindsey, viz. Axholme and Gainsborough; but in the Parts of Holland and in the Parts of Kesteven the Highways Act has not been adopted.

The County is in the Diocese of Lincoln, and contains parts of three parishes which extend into adjoining Counties, namely, Crowle, Flawford, and Central Wingland.

In all Registration and Census matters LINCOLNSHIRE is regarded as forming part of the SEVENTH REGISTRATION DIVISION, and the population of every parish in the several Superintendent Registrars' Districts, or Poor Law Unions, is given in the Table relating to that Division, which will be found in another part of this volume.

POPULATION OF COUNTY, 1801-1871.

Census Years.	Population.	Increase per cent.
1801	208,625	..
1811	237,634	14
1821	283,058	19
1831	317,465	12
1841	362,602	14
1851	407,222	12
1861	412,246	1
1871	436,599	6

POPULATION WITHIN PARLIAMENTARY LIMITS IN 1871.

Parliamentary Divisions and Boroughs.	In-habited Houses.	Population.			No. of Electors.	Members Returned.
		Persons.	Males.	Females.		
NORTH LINCOLN	31,595	144,767	72,316	72,451	14,250	3
MID LINCOLN	27,309	128,148	63,754	64,394	12,761	4
SOUTH LINCOLN						
	35,308	163,684	80,692	82,992	16,760	7
NORTH LINCOLN	26,193	117,785	58,169	59,616	9,538	2
MID LINCOLN	21,786	101,382	50,679	50,703	8,678	2
SOUTH LINCOLN						
	27,108	125,469	62,752	62,717	11,023	2
Great Grimsby Boro'	5,402	26,982	14,147	12,835	4,712	1
Lincoln City	5,523	26,766	13,075	13,691	4,083	2
Boston Boro'	4,096	18,279	8,451	9,828	2,581	2
Grantham Boro'	2,685	13,250	6,372	6,878	2,023	2
Stamford Boro', part of*	1,419	6,686	3,117	3,569	1,133	1

* The borough of Stamford is partly situate in Northampton: the number of electors for the entire borough is stated above.

PETTY SESSIONAL DIVISIONS.

ARTS OF HOLLAND:—	Pop.
Boston Boro'	14,526
Elloe	39,134
Kirton and Skirbeck	27,191
ARTS OF KESTEVEN:—	
Bourn	23,818
Grantham Boro'	5,028
Lincoln	15,840
Sleaford	27,847
Spittlegate	26,378
Stamford Boro', part of	6,686
ARTS OF LINDSEY:—	
Alford	13,280
Barton-upon-Humber	14,433
Brigg	16,656
Epworth	15,769
Gainsborough	18,414
Great Grimsby Boro'	20,244
Grimsby	13,670
Horncastle	21,492
Lincoln	13,038
Lincoln City	26,766
Louth	12,410
Louth Boro'	10,500
Market Rasen	10,529

PETTY SESS. DIV.—continued.

PARTS OF LINDSEY—continued:—	Pop.
Spilsby	23,723
Winterton	11,010
Wragby	8,217

LIEUTENANCY SUB-DIVISIONS.

	Male Pop.
Alford	22,794
Boston	20,357
Bourn and Stamford	15,840
Brigg	28,776
Caistor	22,175
Gainsborough	7,654
Grantham	15,704
Horncastle	21,692
Lincoln City	13,075
Lincoln Heath	11,173
North Lincoln	8,577
Sleaford	9,446
Spalding	19,499

PRINCIPAL TOWNS.

	Pop.
Alford Town	2,881
Barton-upon- } Humber } Loc. Bd.	4,332

PRINCIPAL TOWNS—continued.

	Pop.
Boston { Mun. Bor.	14,526
. { Loc. Bd.	14,801
Bourn Town	3,098
Brigg Loc. Bd.	2,264
Broughton Loc. Bd.	1,205
Crowland Town	2,459
Crowle Loc. Bd.	3,813
Gainsborough Loc. Bd.	7,564
Grantham Mun. Bor.	5,028
Great Grimsby Mun. Bor.	20,244
Holbeach Loc. Bd.	5,332
Horncastle Loc. Bd.	4,865
Lincoln City Mun. Bor.	26,766
Little Gonerby Loc. Bd.	2,561
Long Sutton Loc. Bd.	2,727
Louth Mun. Bor.	10,500
Market Rasen Town	2,815
New Sleaford Loc. Bd.	3,592
Roxby-cum-Risby Loc. Bd.	374
Ruskington Loc. Bd.	1,156
Spalding Imp. Com. Dist.	9,111
Stamford Mun. Bor.	7,846
Sutton Bridge Loc. Bd.	1,526
Winterton Loc. Bd.	1,756

Amount of Real Property assessed to the Income and Property Tax (Sched. A.) in year ending April, 1871	£3,747,573
Gross Estimated Rental according to Valuation Lists approved for 1871	3,260,946
Amount of Rateable Value	2,890,274
Amount levied for County and Police Rates in year ending Mich., 1871	46,858
Amount levied for Poor Rates in Union County in year ending Lady-day, 1871	225,739

MIDDLESEX.

This County has an area of 181,317 statute acres, and its population in 1871 was 2,539,765 persons (males 1,183,399, females 1,356,366). Since the first Census in 1801 the population has increased by 721,636 persons, or 210 per cent.

For parliamentary representation the County is an undivided constituency, and it contains seven represented cities and boroughs. It comprises six hundreds and the city of London.

The County has one Court of General and Quarter Sessions, and is divided into seventeen Petty Sessional Divisions, exclusive of the city of London, which is a County of itself. The Central Criminal Court also has jurisdiction over the entire County of Middlesex, as well as over certain parishes in the Counties of Essex, Kent, and Surrey.

The city of London has a separate police force. The remainder of Middlesex is within the Metropolitan Police District, as are also all those parishes in Hertford, Essex, Kent, and Surrey, any part of which is within twelve miles of, or not more than fifteen miles distant (in a straight line), from Charing Cross. Of the twenty Police Divisions, nine are entirely in Middlesex, two are partly in Middlesex and Hertford, two are partly in Middlesex and Essex, two are partly in Kent and Surrey, and four are entirely in Surrey. The Thames Police constitute the remaining Division. The District within the jurisdiction of the Central Criminal Court is not so extensive as the Metropolitan Police District.

The District of the Metropolitan Board of Works comprises parts of the Counties of Middlesex, Surrey, and Kent, and is nearly identical with the District which, by the Poor Law and other authorities, is now deemed to be "London," and for which a weekly return of births and deaths is prepared and published by the authority of the Registrar-General.

In the city of London the Commissioners of Sewers exercise the powers of a District Board of Works; in twenty-three Metropolitan parishes the Vestries exercise similar powers; the remaining Metropolitan parishes are united into fifteen districts, each of which has a Local Board of Works.

The County is divided into eighteen Lieutenantcy Sub-divisions, of which the city of London is one;

the seventeen other Sub-divisions being identical with the Petty Sessional Divisions. The militia of the city and of the Tower Hamlets is distinct from the County militia, and is raised and regulated under special statutes. The County contains only one Highway District.

The London School Board District is identical with the District of the Metropolitan Board of Works.

With the exception of that part of Stanwell Civil Parish which is in the Diocese of Oxford, the County is in the Diocese of London, and it contains no part of any parish which extends into another County.

In all Registration and Census matters MIDDLESEX is regarded as forming part of the FIRST and THIRD REGISTRATION DIVISIONS, and the population of every parish in the several Superintendent Registrars' Districts, or Poor Law Unions, is given in the Table relating to those Divisions, which will be found in another part of this volume.

POPULATION OF COUNTY, 1801-1871.			POPULATION WITHIN PARLIAMENTARY LIMITS IN 1871.						
Census Years.	Popula-tion.	Increase per cent.	County and Boroughs.	In-habited Houses.	Population.			No. of Electors.	Members Re-turned.
					Persons.	Males.	Females.		
1801	818,129	..	MIDDLESEX (including Rep. Cities and Boro's)	321,229	2,539,765	1,183,399	1,356,366	217,404	18*
1811	953,774	17	MIDDLESEX (excluding Rep. Cities and Boro's)	47,293	276,028	128,525	147,503	23,396	2
1821	1,145,057	20	Chelsea Boro'	35,020	258,050	112,526	145,524	16,825	2
1831	1,358,330	19	Finsbury Boro'	51,318	452,484	213,259	239,225	34,007	2
1841	1,576,636	16	Hackney Boro'	49,259	362,378	171,742	190,636	37,930	2
1851	1,886,576	20	London City	9,305	74,897	36,549	38,348	22,716	4
1861	2,206,485	17	Marylebone Boro'	52,290	477,532	211,710	265,822	32,130	2
1871	2,539,765	15	Tower Hamlets Boro'	51,310	391,790	193,549	198,241	31,560	2
			Westminster City	25,434	246,606	115,539	131,067	18,840	2

* In addition, London University returns one Member to Parliament: in November, 1872, the University had 1,367 registered electors.

PETTY SESSIONAL DIVISIONS.		LIEUTENANCY SUB-DIVISIONS.		PRINCIPAL TOWNS.	
	Pop.		Male Pop.		Pop.
Brentford	61,001	Brentford	28,863	Acton	8,306
Edmonton	62,624	Edmonton	28,978	Brentford	11,091
Finsbury	369,394	Finsbury	173,118	Chiswick	8,508
Gore	21,291	Gore	10,430	Ealing	9,959
Hanover Square	89,677	Hanover Square	38,506	Edmonton	13,860
Holborn	130,957	Holborn	60,334	Enfield	16,054
Kensington	290,112	Kensington	127,331	Hampton Wick	2,207
London City	74,897	Marylebone	69,586	Harrow-on-the-Hill	4,997
Marylebone	159,254	Paddington	38,841	Hornsey	11,746
Paddington	96,813	St. James's	24,836	Hornsey, South	7,611
St. James's	51,227	St. Margaret and St. John	32,646	Hounslow	9,294
St. Margaret	66,259	St. Pancras	103,283	London City	74,897
St. Pancras	221,465	South Mimms	2,224	Metropolitan Board of Works District, part of	2,286,568
South Minms	4,549	Spelthorne	13,290	Staines	3,464
Spelthorne	26,947	Strand	17,866	Teddington	4,063
Strand	36,037	Uxbridge	11,427	Tottenham	22,869
Tower	754,168	London City	36,549	Twickenham	10,533
Uxbridge	23,093	Tower Hamlets	365,291	Uxbridge	7,497

Amount of Real Property assessed to the Income and Property Tax (Sched. A) in year ending April, 1871	£19,438,468
Gross Estimated Rental according to Valuation Lists approved for 1871	20,175,382
Amount of Rateable Value	16,746,717
Amount levied for County and Police Rates in year ending Mich., 1871	180,210
Amount levied for Poor Rates in Union County in year ending Lady-day, 1871	1,903,724

MONMOUTHSHIRE.

This County has an area of 368,399 statute acres, and its population in 1871 was 195,448 persons (males 101,448, females 94,000). Since the first Census in 1801 the population has increased by 149,880 persons, or 329 per cent.

For parliamentary representation the County is an undivided constituency, and it contains two corporate towns and a parliamentary borough which combined form the Monmouth district of boroughs, returning one member. It comprises six hundreds and the municipal boroughs of Monmouth and Newport.

The County has one Court of Quarter Sessions, and is divided into twelve Petty Sessional Divisions; the boroughs of Monmouth and Newport have Commissions of the Peace. There are four Police Districts, and the boroughs of Monmouth and Newport have their own police. There are eight Highway Districts, and twelve Lieutenantcy Sub-divisions.

The County is in the Diocese of Llandaff, and contains parts of four parishes which extend into adjoining Counties, viz. Bedwas, Cwmyoy, Machen, and Michaelstonevdedw.

In all Registration and Census matters MONMOUTHSHIRE is regarded as forming part of the ELEVENTH REGISTRATION DIVISION, and the population of every parish in the several Superintendent Registrars' Districts, or Poor Law Unions, is given in the Table relating to that Division, which will be found in another part of this volume.

POPULATION OF COUNTY, 1801-1871.

Census Years.	Population.	Increase per cent.
1801	45,568	..
1811	62,105	36
1821	75,801	22
1831	98,126	29
1841	134,368	37
1851	157,418	17
1861	174,633	11
1871	195,448	12

POPULATION WITHIN PARLIAMENTARY LIMITS IN 1871.

County and Boroughs.	Inhabited Houses.	Population.			No. of Electors.	Members Returned.
		Persons.	Males.	Females.		
MONMOUTHSHIRE (including Rep. Boro's)	36,169	195,448	101,448	94,000	11,561	3
MONMOUTHSHIRE (excluding Rep. Boro's)	29,859	156,677	82,335	74,342	7,764	2
Monmouth Boro' } Newport Boro' } Usk Boro' . . . }	1,199 4,795 316	5,879 31,247 1,645	2,764 15,508 841	3,115 15,739 804	3,797	1
} Monmouth District of Boroughs }						

PETTY SESSIONAL DIVISIONS.

	Pop.
Abergavenny	14,574
Bedwelty	60,390
Caerleon	6,431
Chepstow	8,790
Christchurch	6,835
Monmouth	990
Monmouth Boro'	5,879
Newport	15,101
Newport Boro'	27,069
Pontypool	35,880
Raglan	3,188
Skenfrith	3,070
Trelleck	3,294
Usk	3,957

LIEUTENANCY SUB-DIVISIONS.

	Male Pop.
Abergavenny	7,294
Bedwelty	32,626
Caerleon	4,862
Chepstow	4,358
Christchurch	3,625
Monmouth	3,276
Newport	20,940
Pontypool	17,436
Raglan	1,651
Skenfrith	1,612
Trelleck	1,740
Usk	2,628

PRINCIPAL TOWNS.

	Pop.
Abergavenny . Imp. Com. Dist.	4,803
Abersychan . . . Loc. Bd.	14,569
Blaenavon . . . Loc. Bd.	9,736
Chepstow . . . Loc. Bd.	3,347
Christchurch . . . Loc. Bd.	2,412
Llanvrechva Upper Loc. Bd.	2,552
Monmouth . . . Mun. Bor.	5,879
Monmouth . . . Imp. Com. Dist.	4,574
Newport . . . Mun. Bor.	27,069
Panteg . . . Loc. Bd.	2,761
Pontypool . . . Loc. Bd.	4,834
Tredegarr . . . Town	12,389
Usk . . . Par. Bor.	1,645

Amount of Real Property assessed to the Income and Property Tax (Sched. A.) in year ending April, 1871 . . . £706,699
 Gross Estimated Rental according to Valuation Lists approved for 1871 854,224
 Amount of Rateable Value 710,682
 Amount levied for County and Police Rates in year ending Mich., 1871 14,328
 Amount levied for Poor Rates in Union County in year ending Lady-day, 1871 110,622

NORFOLK.

This County has an area of 1,356,173 statute acres, and its population in 1871 was 438,656 persons (males 210,999, females 227,657). Since the first Census in 1801 the population has increased by 165,177 persons, or 60 per cent.

For parliamentary representation the County is divided into North Norfolk; South Norfolk, including the city of Norwich; and West Norfolk, including the borough of King's Lynn. It comprises thirty-three hundreds, the city of Norwich, the municipal borough of King's Lynn, and the principal parts of Great Yarmouth and Thetford, both of which boroughs extend into Suffolk.

The County has one Court of Quarter Sessions, and is divided into twenty-seven Petty Sessional Divisions. The city of Norwich, a County of itself, and the boroughs of King's Lynn, Great Yarmouth, and Thetford, have Commissions of the Peace and separate Courts of Quarter Sessions. There are twenty-one Lieutenancy Sub-divisions; no Highway Districts have been formed. For Police purposes the County is divided into fifteen Districts. The city of Norwich and the boroughs of King's Lynn and Great Yarmouth have their own police.

With the exception of the parish of Emneth, part of the parish of Brandon, and part of the ecclesiastical district of St. John Little Ouse, which are in the Diocese of Ely, and part of Central Wingland in the Diocese of Lincoln, the County is in the Diocese of Norwich; and it contains parts of nine parishes which extend into adjoining Counties, namely, Brandon, Mendham, Outwell, Rushford, St. Cuthbert (Thetford), St. Mary (Thetford), Upwell, Welney, and Central Wingland.

In all Registration and Census matters NORFOLK is regarded as forming part of the FOURTH REGISTRATION DIVISION, and the population of every parish in the several Superintendent Registrars' Districts, Poor Law Unions, is given in the Table relating to that Division, which will be found in another part of this volume.

POPULATION OF COUNTY, 1801-1871.

Census Years.	Population.	Increase per cent.
1801	273,479	..
1811	291,947	7
1821	344,368	18
1831	390,054	13
1841	412,664	6
1851	442,714	7
1861	434,798	2 decr.
1871	438,656	1

POPULATION WITHIN PARLIAMENTARY LIMITS IN 1871.

Parliamentary Divisions and Boroughs.	Inhabited Houses.	Population.			No. of Electors.	Members Returned.
		Persons.	Males.	Females.		
NORTH NORFOLK	26,375	114,795	55,111	59,684	6,393	2
SOUTH NORFOLK } (including Rep. City and Boro')	44,071	194,230	92,466	101,764	20,057	4
WEST NORFOLK }	28,982	129,631	63,422	66,209	9,365	4
SOUTH NORFOLK } (excluding Rep. City and Boro')	25,750	113,844	55,838	58,006	7,719	2
WEST NORFOLK }	25,037	112,365	55,526	56,839	6,905	2
Norwich City	18,321	80,386	36,628	43,758	12,338	2
King's Lynn Boro'	3,945	17,266	7,896	9,370	2,460	2

PETTY SESSIONAL DIVISIONS.		PETTY SESS. DIV.—continued.		LIEUT. SUB-DIVISIONS—continued.	
	Pop.		Pop.		Male Pop.
Blofield and Walsham	11,310	Thetford Boro', part of	3,379	Launditch	6,202
Brothercross	4,342	Tunstead and Happing	17,249	Loddon and Clavering	6,651
Clackclose	21,366	Wayland	7,650	Mitford	5,772
Depwade	9,112	Yarmouth Boro', part of	35,166	Norwich City	36,628
Diss	9,743	LIEUTENANCY SUB-DIVISIONS.			
Earsham	8,164	Male Pop.			
Erpingham, North	10,984	Blofield and Walsham	5,561	Tunstead and Happing	8,549
Erpingham, South	13,515	Clackclose	10,808	Wayland	3,807
Eynsford	10,057	Depwade	4,536	Yarmouth Boro', part of	16,340
Flegg, East and West	9,397	Diss	4,670	PRINCIPAL TOWNS.	
Forehoe	12,636	Earsham	3,974	Aylsham Town	2,346
Freebridge Lynn	14,498	Erpingham, North	5,003	Dereham Town	3,689
Freebridge Marshland	14,725	Erpingham, South	6,963	Diss Loc. Bd.	3,851
Gallow	9,781	Eynsford	4,919	Downham Market Imp. Com. Dist.	2,752
Greenhoe, North	9,300	Flegg, East and West	4,596	Fakenham Town	1,831
Greenhoe, South	10,916	Forehoe	6,193	King's Lynn Mun. Bor.	16,562
Grimshoe	7,489	Freebridge Lynn	7,232	Mileham Loc. Bd.	533
Guilthcross and Shropham	14,964	Freebridge Marshland	7,251	Norwich City Mun. Bor.	80,386
Holt	9,127	Gallow	4,772	Swaffham Loc. Bd.	3,700
King's Lynn Boro'	16,562	Greenhoe, North	4,356	Thetford Mun. Bor.	4,166
Launditch	12,543	Greenhoe, South	5,205	Walsham, North Town	2,842
Loddon and Clavering	13,670	Grimshoe with Thetford	5,323	Walsoken Loc. Bd.	2,911
Mitford	11,865	Guilthcross and Shropham	7,474	Wells-next-the-Sea Imp. Com. Dist.	3,044
Norwich City	80,386	Henstead and Humbleyard	5,338	Wymondham Town	2,156
Smithdon	9,759	Holt	4,385	Yarmouth Mun. Bor.	41,819
Swainsthorpe	10,726	King's Lynn Boro'	7,547	Yarmouth Loc. Bd.	34,452
Taverham	8,275				

Amount of Real Property assessed to the Income and Property Tax (Schd. A.) in year ending April, 1871 £2,877,096
 Gross Estimated Rental according to Valuation Lists approved for 1871 2,693,076
 Amount of Rateable Value 2,352,001
 Amount levied for County and Police Rates in year ending Mich., 1871 28,039
 Amount levied for Poor Rates in Union County in year ending Lady-day, 1871 242,016

NORTHAMPTONSHIRE.

This County has an area of 629,912 statute acres, and its population in 1871 was 243,891 persons (males 120,859, females 123,032). Since the first Census in 1801 the population has increased by 112,366 persons, or 85 per cent.

For parliamentary representation the County is divided into a Northern Division, including the parts of the city of Peterborough and of the borough of Stamford that are in this County; and a Southern Division, including the borough of Northampton, and the part of the borough of Banbury in this County. It comprises nineteen hundreds, the liberty of Peterborough or hundred of Nassaburgh, the municipal boroughs of Daventry and Northampton, and part of the borough of Stamford (the greater part being in Lincolnshire).

There are two Courts of Quarter Sessions, one for the County, and the other for the liberty or soke of Peterborough, which has a Commission of the Peace, a Gaol, and a Treasurer, and makes its own levy in the nature of a County rate. The County is divided into nine Petty Sessional Divisions, exclusive of the liberty of Peterborough, which constitutes a separate Division. The boroughs of Northampton and Stamford have Commissions of the Peace and separate Courts of Quarter Sessions. The boroughs of Daventry and Higham-Ferrers (in each of which the mayor and ex-mayor are magistrates) form parts of the Petty Sessional Divisions of Daventry and Wellingborough, the County Justices having concurrent jurisdiction.

For Police purposes the County is divided into nine Divisions, exclusive of the liberty of Peterborough which has a separate police force. The boroughs of Daventry, Higham-Ferrers, Northampton, and Stamford have their own police.

There are ten Highway Districts, which comprise the whole of the County except the liberty of Peterborough and the above-mentioned boroughs; and ten Lieutenancy Sub-divisions.

The County is almost entirely in the Diocese of Peterborough, and contains parts of five parishes which extend into adjoining Counties, viz. Luddington-in-the-Brook, Luton, Theddingworth, Thurning and Winwick.

In all Registration and Census matters NORTHAMPTONSHIRE is regarded as forming part of the THIRD REGISTRATION DIVISION, and the population of every parish in the several Superintendent Registrars Districts, or Poor Law Unions, is given in the Table relating to that Division, which will be found in another part of this volume.

POPULATION OF COUNTY, 1801-1871.			POPULATION WITHIN PARLIAMENTARY LIMITS IN 1871.						
Census Years.	Popula- tion.	Increase per cent.	Parliamentary Divisions and Boroughs.	In- habited Houses.	Population.			No. of Electors.	Member Re- turned.
					Persons.	Males.	Females.		
1801	131,525	..	NORTH NORTHAMP. } (including Rep. City of	24,275	112,423	55,615	56,808	7,848	4
1811	141,353	7	SOUTH NORTHAMP. } and Boro's)	28,264	131,468	65,244	66,224	12,127	4
1821	163,097	15	NORTH NORTHAMP. } (excluding Rep. City of	20,770	95,524	47,390	48,134	5,354	2
1831	179,336	10	SOUTH NORTHAMP. } and Boro's)	19,482	84,525	42,070	42,455	6,215	2
1841	199,228	11	Peterborough City, part of *	3,235	15,499	7,538	7,961	2,494	2
1851	212,380	7	Stamford Boro', part of †	270	1,400	687	713
1861	227,704	7	Northampton Boro'	8,381	45,080	22,234	22,846	5,912	2
1871	243,891	7	Banbury Boro', part of ‡	401	1,863	940	923

* The parliamentary city of Peterborough extends into *Hunts*; the total number of electors and members is here stated.

† The principal part of the borough of Stamford is in *Lincoln*; the number of electors and members is given in that County.

‡ The principal part of the borough of Banbury is in *Oxford*; and the number of electors and members is given in that County.

PETTY SESSIONAL DIVISIONS.		LIEUTENANCY SUB-DIVISIONS.		PRINCIPAL TOWNS.	
	Pop.		Male Pop.		Pop.
Brackley	16,392	Brackley	9,636	Brackley	2,154
Daventry	17,375	Daventry	10,516	Daventry	4,051
Daventry Boro'	4,051	Kettering	11,034	Daventry	3,686
Kettering	22,152	Little Bowden	4,436	Kettering	7,184
Little Bowden	7,459	Northampton	37,614	Northampton	41,168
Northampton	33,800	Oundle	6,770	Oundle	2,829
Northampton Boro'	41,168	Peterborough	12,852	Peterborough City	17,434
Oundle	14,401	Thrapston	6,309	Peterborough City	11,264
Northampton Boro', part of	1,169	Towcester	8,092	Towcester	2,465
Wellingborough	11,410	Wellingborough	14,200	Wellingborough	9,385
Towcester	19,345				
Wellingborough	29,405				
Wellingborough Liberty	25,173				

Amount of Real Property assessed to the Income and Property Tax (Sched. A.) in year ending April, 1871 £1,613,556
 Gross Estimated Rental according to Valuation Lists approved for 1871 1,645,144
 Amount of Rateable Value 1,391,431
 Amount levied for County and Police Rates in year ending Mich., 1871 23,399
 Amount levied for Poor Rates in *Union County* in year ending Lady-day, 1871 175,390

NORTHUMBERLAND.

This County has an area of 1,290,312 statute acres, and its population in 1871 was 386,646 persons (males 192,663, females 193,983). Since the first Census in 1801 the population has increased by 218,568 persons, or 130 per cent.

For parliamentary representation the County is divided into North Northumberland, including the borough of Berwick-upon-Tweed and part of the borough of Morpeth; and South Northumberland, including the boroughs of Newcastle-upon-Tyne and Tynemouth, and the other part of Morpeth. It comprises nine Wards, and the municipal boroughs of Berwick-upon-Tweed, Morpeth, Newcastle-upon-Tyne, and Tynemouth.

The County has one Court of Quarter Sessions, and is divided into thirteen Petty Sessional Divisions. The boroughs of Berwick-upon-Tweed and Newcastle-upon-Tyne (each a County of itself) have Commissions of the Peace and separate Courts of Quarter Sessions; and Tynemouth has a Commission of the Peace.

For Police purposes the County is divided into six Districts, besides which the boroughs of Newcastle-upon-Tyne, Berwick-upon-Tweed, and Tynemouth, and the district of the River Tyne, have their own Commissions of the Peace. There are eight Lieutenantcy Sub-divisions. The Highways Act has been only partially adopted, seven Districts having been formed.

The County is in the Diocese of Durham, and contains no parishes which extend into other Counties. In all Registration and Census matters NORTHUMBERLAND is regarded as forming part of the TENTH REGISTRATION DIVISION, and the population of every parish in the several Superintendent Registrars' Districts, or Poor Law Unions, is given in the Table relating to that Division, which will be found in other part of this volume.

POPULATION OF COUNTY, 1801-1871.

POPULATION WITHIN PARLIAMENTARY LIMITS IN 1871.

Parliamentary Divisions and Boroughs.	In-habited Houses.	Population.			No. of Electors.	Members Returned.
		Persons.	Males.	Females.		
NORTH NORTHUMB. (includ. Rep. Boro's)	17,967	97,156	47,699	49,457	7,503	5
SOUTH NORTHUMB. " "	44,469	289,490	144,964	144,526	21,748	5
NORTH NORTHUMB. (exclud. Rep. Boro's)	12,480	65,091	31,728	33,363	3,628	2
SOUTH NORTHUMB. " "	20,453	110,650	56,738	53,912	6,744	2
Berwick-upon-Tweed Boro'	2,102	13,282	6,221	7,061	1,336	2
Morpeth Boro', part of	3,385	18,783	9,750	9,033	2,539	1
Morpeth Boro', part of	2,171	11,456	5,666	5,790		
Newcastle-upon-Tyne Boro'	16,460	128,443	63,606	64,837	12,500	2
Tynemouth Boro'	5,385	38,941	18,954	19,987	2,504	1

PETTY SESSIONAL DIVISIONS.		LIEUTENANCY SUB-DIVISIONS.		PRINCIPAL TOWNS.	
	Pop.		Male Pop.		Pop.
Bamburgh	5,781	Bamburgh	9,074	Alnwick and Canongate	6,218
Bedlingtonshire	23,061	Berwick-upon-Tweed Boro'	6,221	Bedlingtonshire	13,494
Berwick-upon-Tweed Boro'	13,282	Castle	56,628	Berwick-upon-Tweed	13,282
Coquedale, East	24,703	Coquedale	10,012	Cowpen	6,464
Coquedale, West	38,387	Glendale	5,103	Cramlington	4,167
Hexham, East	17,965	Morpeth	17,289	Hexham	5,331
Hexham, North	3,835	Newcastle-upon-Tyne Boro'	63,606	Howdon	1,112
Hexham, West	4,794	Tynedale	24,730	Morpeth	4,517
Howdon	11,516			Morpeth	5,914
Newbiggin	6,987			Newbiggin	1,137
Newcastle-upon-Tyne	4,120			Newcastle-upon-Tyne	128,443
Seghill	14,457			Seghill	1,980
South Blyth	4,517			South Blyth	2,918
Newcastle-upon-Tyne Boro'	128,443			Tynemouth	38,941
Hamshire and Islandshire	8,181			Walker	8,888
Wallsend	37,676			Wallsend	4,169
Tynemouth Boro'	38,941			Wellington Quay	4,096

Amount of Real Property assessed to the Income and Property Tax (Sched. A.) in year ending April, 1871 £1,913,899
 Gross Estimated Rental according to Valuation Lists approved for 1871 2,164,756
 Amount of Rateable Value 1,939,304
 Amount levied for County and Police Rates in year ending Mich., 1871 20,994
 Amount levied for Poor Rates in *Union County* in year ending Lady-day, 1871 160,868

NOTTINGHAMSHIRE.

This County has an area of 526,176 statute acres, and its population in 1871 was 319,758 persons (males 154,407, females 165,351). Since the first Census in 1801 the population has increased by 179,408 persons, or 128 per cent.

For parliamentary representation the County is divided into a Northern Division, including the borough of East Retford; and a Southern Division, including the borough of Newark. It comprises six wapentakes, and the municipal boroughs of East Retford, Newark, and Nottingham.

The County has one Court of Quarter Sessions, and is divided into seven Petty Sessional Divisions. The borough of Newark and the borough of Nottingham (which is a County of itself) have Commissions of the Peace and separate Courts of Quarter Sessions, and the borough of East Retford has a Commission of the Peace.

The Police Divisions are identical with those for Petty Sessions. The boroughs of Newark and Nottingham have their own police. There are eight Lieutenantcy Sub-divisions; and eight Highway Districts have been formed.

The County is almost entirely in the Diocese of Lincoln, and contains parts of three parishes, which extend into adjoining Counties, viz. Blyth, Finningley, and Flawford.

In all Registration and Census matters NOTTINGHAMSHIRE is regarded as forming part of the SEVENTH REGISTRATION DIVISION, and the population of every parish in the several Superintendent Registrars' Districts, or Poor Law Unions, is given in the Table relating to that Division, which will be found in another part of this volume.

POPULATION OF COUNTY,
1801-1871.

Census Years.	Popula- tion.	Increase per cent.
1801	140,350	..
1811	162,964	16
1821	186,873	15
1831	225,327	21
1841	249,910	11
1851	270,427	8
1861	293,867	9
1871	319,758	9

POPULATION WITHIN PARLIAMENTARY LIMITS IN 1871.

Parliamentary Divisions and Boroughs.	In- habited Houses.	Population.			No. of Electors.	Members Re- turned.
		Persons.	Males.	Females.		
NORTHERN DIVISION } (including Rep. {	49,982	238,208	114,838	123,370	27,774	6
SOUTHERN DIVISION } Boro's) . . . {	18,437	81,550	39,569	41,981	6,707	4
NORTHERN DIVISION } (excluding Rep. {	21,304	102,330	50,776	51,554	5,478	2
SOUTHERN DIVISION } Boro's) . . . {	15,726	69,355	33,763	35,592	4,788	2
East Retford Boro'	10,767	49,257	24,520	24,737	7,622	2
Nottingham Boro'	17,911	86,621	39,542	47,079	14,674	2
Newark Boro'	2,711	12,195	5,806	6,389	1,919	2

PETTY SESSIONAL DIVISIONS.

	Pop.
Bingham	12,697
Mansfield	31,183
Newark	14,575
Newark Boro'	12,195
Nottingham	107,609
Nottingham Boro'	86,621
Retford	26,565
Retford, East (Boro')	3,194
Southwell	8,014
Worksop	17,105

LIEUTENANCY SUB-DIVISIONS.

	Male Pop.
Bingham	6,166
Mansfield	15,684
Newark	12,958
Nottingham	52,898
Nottingham Boro'	39,542
Retford	14,568
Southwell	3,894
Worksop	8,697

PRINCIPAL TOWNS.

	Pop.
Arnold Loc. Bd.	4,634
Basford Loc. Bd.	13,038
East Retford Mun. Bor.	3,194
Hucknall-Torkard Loc. Bd.	4,257
Lenton Loc. Bd.	6,315
Mansfield Loc. Bd.	11,824
Mansfield-Woodhouse Loc. Bd.	2,474
Newark Mun. Bor.	12,195
Nottingham Mun. Bor.	86,621
Snenton Loc. Bd.	12,237
Southwell Town	2,400
Sutton-in-Ashfield Loc. Bd.	7,574
Warsop Loc. Bd.	1,486
West Retford Loc. Bd.	691
Worksop Loc. Bd.	10,469

Amount of Real Property assessed to the Income and Property Tax (Sch. A.) in year ending April, 1871	£1,630,974
Gross Estimated Rental according to Valuation Lists approved for 1871	1,621,273
Amount of Rateable Value	1,426,299
Amount levied for County and Police Rates in year ending Mich., 1871	14,842
Amount levied for Poor Rates in Union County in year ending Lady-day, 1871	148,626

OXFORDSHIRE.

This County has an area of 470,095 statute acres, and its population in 1871 was 177,975 persons (males 87,466, females 90,509). Since the first Census in 1801 the population has increased by 65,998 persons, or 59 per cent.

For parliamentary representation the County is an undivided constituency, and it contains four represented boroughs or parts of boroughs. It comprises fourteen hundreds, the municipal boroughs of Banbury and Chipping Norton, and the greater part of the city of Oxford (the remainder being in Berkshire).

There is one Court of Quarter Sessions for the County, and it is divided into ten Petty Sessional Divisions. The borough of Banbury and the city of Oxford have Commissions of the Peace and separate Courts of Quarter Sessions.

The ten Police Divisions of the County are identical with the Petty Sessional Divisions. The city of Oxford and the borough of Banbury have their own police. There are eight Lieutenantcy Sub-divisions, and nine Highway Districts have been formed.

The County is almost entirely in the Diocese of Oxford, and contains parts of ten parishes which extend into adjoining Counties, viz. Broughton Poggs, Cropredy, Culham, Ibstone, Ickford, Kingsey, Lewknor, St. Aldate (Oxford), Sonning, and Whitechurch.

In all Registration and Census matters OXFORDSHIRE is regarded as forming part of the THIRD REGISTRATION DIVISION, and the population of every parish in the several Superintendent Registrars' Districts, Poor Law Unions, is given in the Table relating to that Division, which will be found in another part of this volume.

POPULATION OF COUNTY, 1801-1871.

POPULATION WITHIN PARLIAMENTARY LIMITS IN 1871.

Years.	Population.	Increase per cent.	County and Boroughs.	Inhabited Houses.	Population.			No. of Electors.	Members Returned.
					Persons.	Males.	Females.		
801	111,977	..	OXFORDSHIRE (including Rep. City and Boro's)	37,849	177,975	87,466	90,509	15,679	7a
811	120,376	8							
821	138,224	15	OXFORDSHIRE (excluding Rep. City and Boro's)	27,295	125,591	62,678	62,913	7,476	3
831	153,526	11							
841	163,127	6	Banbury Boro', part of*	1,989	9,863	4,738	5,125	1,715	1
851	170,439	4	Oxford City, part of*	6,485	33,200	15,455	17,745	5,387a	2a
861	170,944	0.3	Wallingford Boro', part of †	424	1,844	920	924
871	177,975	4	Woodstock Boro'	1,656	7,477	3,675	3,802	1,101	1

(a) In addition, Oxford University has 3,786 registered electors, and returns two members to Parliament.
 * The borough of Banbury is partly situate in Northampton, and the city of Oxford is partly situate in Berkshire: the entire number of electors and of members is given above.
 † The principal part of the parliamentary borough of Wallingford is in Berkshire, where the number of electors and members is given.

PETTY SESSIONAL DIVISIONS.

LIEUTENANCY SUB-DIVISIONS.

PRINCIPAL TOWNS.

	Pop.		Male Pop.		Pop.
Abington, East	14,502	Banbury	10,917	Banbury	4,122
Abington, West	7,446	Bicester or Ploughley	7,916	Loc. Bd.	11,726
Banbury Boro'	4,122	Chipping Norton	8,465	Loc. Bd.	310
Banbury and Bloxham	17,768	Henley	7,638	Bicester, Market End	3,018
Bingdon	22,991	Oxford	25,910	Chipping Norton	3,641
Blythstone	17,063	Watlington	7,758	Henley	4,523
Chipping Norton	15,454	Witney	10,785	Oxford City	31,404
Oxford City, part of	30,840	Wootton	8,077	Loc. Bd.	32,477
Chipping Norton	15,870			Thame	2,823
Chipping Norton	15,503			Wheatley	1,041
Chipping Norton, North	6,991			Witney	2,976
Chipping Norton, South	9,425				

Amount of Real Property assessed to the Income and Property Tax (Sched. A.) in year ending April, 1871	£1,214,470
Gross Estimated Rental according to Valuation Lists approved for 1871	1,137,723
Amount of Rateable Value	976,707
Amount levied for County and Police Rates in year ending Mich., 1871	20,973
Amount levied for Poor Rates in Union County in year ending Lady-day, 1871	119,618

RUTLANDSHIRE.

This County has an area of 94,889 statute acres, and its population in 1871 was 22,073 persons (males 11,038, females 11,035). Since the first Census in 1801 the population has increased by 5,773 persons, or 35 per cent.

For parliamentary representation the County is an undivided constituency, and it contains no municipal borough. It comprises five hundreds, but contains no municipal borough.

The County has one Court of Quarter Sessions: it is not, however, sub-divided either for Petty Sessional or Lieutenancy purposes. There are three Police Districts, two of which consist respectively of the towns of Oakham and Uppingham; the third District comprising the remainder of the County. The Highways Act has not been adopted.

The County is in the Diocese of Peterborough, and contains part of one parish, namely, Stoke Dry, which extends into Leicestershire.

In all Registration and Census matters RUTLANDSHIRE is regarded as forming part of the SEVENTH REGISTRATION DIVISION, and the population of every parish in the several Superintendent Registrars' Districts, or Poor Law Unions, is given in the Table relating to that Division, which will be found in another part of this volume.

POPULATION OF COUNTY, 1801-1871.

POPULATION WITHIN PARLIAMENTARY LIMITS IN 1871.

Years.	Population.	Increase per cent.	County.	Inhabited Houses.	Population.			No. of Electors.	Members Returned.
					Persons.	Males.	Females.		
801	16,300	..	RUTLAND	4,766	22,073	11,038	11,035	2,054	2
811	16,380	..							
821	18,487	13							
831	19,385	5							
841	21,302	10							
851	22,983	8							
861	21,861	5 dec.							
871	22,073	1							

PRINCIPAL TOWNS.

	Pop.
Oakham	2,911
Uppingham	2,464

Amount of Real Property assessed to the Income and Property Tax (Sched. A.) in year ending April, 1871	£198,654
Gross Estimated Rental according to Valuation Lists approved for 1871	183,968
Amount of Rateable Value	163,867
Amount levied for County and Police Rates in year ending Mich., 1871	2,321
Amount levied for Poor Rates in Union County in year ending Lady-day, 1871	16,177

SHROPSHIRE.

This County has an area of 841,167 statute acres, and its population in 1871 was 248,111 persons (males 123,472, females 124,639). Since the first Census in 1801 the population has increased by 78,863 persons, or 47 per cent.

For parliamentary representation the County is divided into North Shropshire, including the borough of Shrewsbury; and South Shropshire, including the boroughs of Bridgnorth and Wenlock, and the part of the borough of Ludlow in this County. It comprises fourteen hundreds, and the municipal boroughs of Bridgnorth, Ludlow, Oswestry, Shrewsbury, and Wenlock.

The County has one Court of Quarter Sessions, and is divided into nineteen Petty Sessional Divisions. All the boroughs have Commissions of the Peace and separate Courts of Quarter Sessions.

For Police purposes the County is divided into six Districts. The boroughs of Bridgnorth, Ludlow, and Shrewsbury have their own police. There are twenty-six Lieutenancy Sub-divisions; and thirteen Highway Districts, which comprise the entire County.

The County is in the Dioceses of Hereford, Lichfield, and St. Asaph; and contains parts of nineteen parishes which extend into adjoining Counties, viz. Alberbury, Bobbington, Bucknell, Churchstoke, Drayton-in-Hales, Ellesmere, Hyssington, Leintwardine, Llansilin, Llanymynech, Ludford, Lydham, Mainstone, Mucklestone, Pattingham, Richards Castle, Sheriff Hales, Whitchurch, and Worthen.

In all Registration and Census matters SHROPSHIRE is regarded as forming part of the SIXTH REGISTRATION DIVISION, and the population of every parish in the several Superintendent Registrars' Districts, or Poor Law Unions, is given in the Table relating to that Division, which will be found in another part of this volume.

POPULATION OF COUNTY, 1801-1871.

Census Years.	Population.	Increase per cent.
1801	169,248	..
1811	184,973	9
1821	198,311	7
1831	213,518	8
1841	225,820	6
1851	229,341	2
1861	240,959	5
1871	248,111	3

POPULATION WITHIN PARLIAMENTARY LIMITS IN 1871.

Parliamentary Divisions and Boroughs.	Inhabited Houses.	Population.			No. of Electors.	Members Returned.
		Persons.	Males.	Females.		
NORTH SHROPSHIRE } (including Rep. Boro's)	29,262	143,691	71,015	72,676	11,523	4
SOUTH SHROPSHIRE }	21,542	104,420	52,457	51,963	11,262	6
NORTH SHROPSHIRE } (excluding Rep. Boro's)	24,451	120,285	59,920	60,365	7,757	2
SOUTH SHROPSHIRE }	14,223	69,811	35,622	34,189	5,828	2
Shrewsbury Boro'	4,811	23,406	11,095	12,311	3,766	2
Bridgnorth Boro'	1,565	7,317	3,456	3,861	1,335	1
Ludlow Boro', part of*	1,283	6,084	2,807	3,277	868	1
Wenlock Boro'	4,471	21,208	10,572	10,636	3,231	2

* The borough of Ludlow extends into Herefordshire; the number of electors for the entire borough is stated above.

PETTY SESSIONAL DIVISIONS.

	Pop.
Albrighton	3,720
Bishops Castle	1,805
Bradford Drayton	12,162
Bradford Newport	12,011
Bradford Wellington	38,493
Bradford Wem	6,802
Bradford Whitchurch	9,779
Bridgnorth Boro'	5,876
Brimstree Shiffnal	10,751
Brimstree South and Stottesden } Chelmarsh	9,044
Barford	1,923
Chirbury	5,191
Clun and Purslow	10,608
Condover	8,207
Ford	8,751
Ludlow Boro'	5,087
Munslow Lower and part of Overs } and Stottesden	10,177
Munslow Upper	5,412
Oswestry	15,025
Oswestry Boro'	7,306
Pimhill	11,605

PETTY SESS. DIV.—continued.

	Pop.
Shrewsbury Boro'	23,406
Stottesden Cleobury	5,569
Wenlock Boro'	19,401
LIEUTENANCY SUB-DIVISIONS.	
	Male Pop.
Albrighton	1,359
Bishops Castle	877
Bradford Drayton	5,668
Bradford Newport	5,861
Bradford Wellington	19,647
Bradford Wem	3,459
Bradford Whitchurch	4,839
Bridgnorth Boro'	2,755
Brimstree Bridgnorth	1,796
Brimstree Shiffnal	5,257
Chirbury	2,724
Clun	2,022
Condover	3,961
Ford	3,928
Ludlow Borough	2,322
Munslow Upper	2,768
Munslow Lower	4,229

LIEUTENANCY SUB-DIV.—continued.

	Male Pop.
Oswestry Hundred	8,215
Oswestry Boro'	3,650
Overs	1,415
Pimhill	5,149
Purslow	3,508
Stottesden Chelmarsh	2,808
Stottesden Cleobury	3,367
Shrewsbury	12,235
Wenlock	9,653

PRINCIPAL TOWNS.

	Pop.
Astley Abbotts	662
Bridgnorth	5,876
Ellesmere	5,320
Ludlow	2,013
Market Drayton	5,087
Newport	4,039
Oswestry	3,202
Shiffnal	7,306
Shrewsbury	2,190
Wellington	23,406
Wenlock	5,926
Whitchurch & Dodington	19,401
	3,696

Amount of Real Property assessed to the Income and Property Tax (Schd. A.) in year ending April, 1871	£1,628,046
Gross Estimated Rental according to Valuation Lists approved for 1871	1,592,285
Amount of Rateable Value	1,446,825
Amount levied for County and Police Rates in year ending Mich., 1871	10,927
Amount levied for Poor Rates in Union County in year ending Lady-day, 1871	124,360

SOMERSETSHIRE.

This County has an area of 1,049,815 statute acres, and its population in 1871 was 463,483 persons (males 218,454, females 245,029). Since the first Census in 1801 the population has increased by 189,906 persons, or 69 per cent.

For parliamentary representation the County is divided into East Somerset, Mid Somerset, and West Somerset. By the Act 31 & 32 Vict. cap. 46, it was provided that the several Parliamentary Divisions of this County should consist, not of certain hundreds as in most other Counties, but of certain Petty Sessional Divisions. East Somerset includes the city of Bath, the parliamentary borough of Frome, and that part of the city of Bristol which is in this County: West Somerset includes the parliamentary borough of Taunton.

Somersetshire comprises forty hundreds, two liberties, the cities of Bath and Wells, part of the city of Bristol, and the municipal boroughs of Bridgwater, Chard, Glastonbury, and Yeovil. The principal part of the city of Bristol (which is a County of itself) is in Gloucestershire.

The County has one Court of Quarter Sessions, and is divided into twenty-two Petty Sessional Divisions: the cities of Bath and Bristol and the borough of Bridgwater have Commissions of the Peace and separate Courts of Quarter Sessions; and the city of Wells and the borough of Yeovil have Commissions of the Peace.

For Police purposes there are fourteen Divisions: the cities of Bath and Bristol, and the boroughs of Bridgwater and Chard, have their own Police. The city of Wells and the boroughs of Yeovil and Glastonbury are empowered to have Police forces of their own; but by special arrangement they are at present under the supervision of the County Police. There are sixteen Lieutenantcy Sub-divisions; and nineteen Highway Districts, which comprise the entire County, have been formed.

The County is mostly in the Diocese of Bath and Wells; and it contains parts of three parishes which extend into adjoining Counties, viz., Maiden Bradley, Stourton, and Exmoor.

SOMERSETSHIRE forms part of the FIFTH REGISTRATION DIVISION, and the population of every parish in the several Superintendent Registrars' Districts, or Poor Law Unions, is given in the Table relating to that Division, which will be found in another part of this volume.

POPULATION OF COUNTY, 1801-1871.

Census Years.	Population.	Increase per Cent.
1801	273,577	..
1811	302,836	11
1821	355,789	17
1831	403,795	13
1841	435,599	8
1851	443,916	2
1861	444,873	0.2
1871	463,483	4

POPULATION WITHIN PARLIAMENTARY LIMITS IN 1871.

Parliamentary Divisions and Boroughs.	In-habited Houses.	Population.			No. of Electors.	Members Returned.
		Persons.	Males.	Females.		
EAST SOMERSET { including Rep. Cities and Boro'. }	38,192	204,357	93,420	110,937	15,121	5
MID SOMERSET	25,472	120,318	57,765	62,553	8,693	2
WEST SOMERSET (including Rep. Boro')	28,541	138,808	67,269	71,539	9,829	4
EAST SOMERSET { excluding Rep. Cities and Boro'. }	22,825	112,713	53,522	59,191	8,582	2
WEST SOMERSET { Cities and Boro'. }	25,483	123,342	60,299	63,043	7,840	2
Bath City	8,579	53,704	21,746	31,958	5,189	2
Bristol City, part of*	4,667	28,187	13,705	14,482
Frome Boro'	2,121	9,753	4,447	5,306	1,350	1
Taunton Boro'	3,058	15,466	6,970	8,496	1,989	2

* For the number of electors in the entire City of Bristol see Gloucestershire.

PETTY SESSIONAL DIVISIONS.

	Pop.
Axbridge	39,183
Bath City	52,557
Bishop's Lydeard	3,741
Bridgwater	21,344
Bridgwater Boro'	12,059
Bristol City, part of	28,187
Crewkerne	10,118
Dulverton	5,302
Dunster	7,781
Frome	19,295
Hminster	25,121
Chard Boro'	2,400
Keynsham	7,478
Kilmersdon	8,317
Long Ashton	25,685
Shepton-Mallet	13,451
Somerton	16,562
Taunton	31,010
Temple Cloud	19,187
Wellington	9,789
Wells	9,103
Glastonbury Boro'	3,668
Wells City	4,518
Weston	21,011

PETTY SESS. DIV.—continued.

	Pop.
Williton	12,802
Wincanton	20,531
Wiveliscombe	7,459
Yeovil	17,297
Yeovil Boro'	8,527
LIEUTENANCY SUB-DIVISIONS.	
	Male Pop.
Axbridge	18,269
Bath	29,541
Bedminster	25,761
Bridgwater	17,153
Chard	12,410
Clutton	11,917
Frome	11,511
Keynsham	3,311
Langport	8,604
Shepton Mallet	7,720
Taunton	16,426
Wellington	8,013
Wells	10,824
Williton	12,764
Wincanton	10,362
Yeovil	13,868

PRINCIPAL TOWNS.

		Pop.
Bath (City)	{ Mun. Bor.	52,557
	{ Loc. Bd.	52,582
Bridgwater	{ Mun. Bor.	12,059
Burnham	{ Loc. Bd.	1,585
Chard	{ Mun. Bor.	2,400
Clevedon	{ Loc. Bd.	4,039
Crewkerne	{ Town	3,557
Frome	{ Loc. Bd.	8,957
Glastonbury	{ Mun. Bor.	3,668
Hminster	{ Town	2,431
Midsomer-Norton	{ Loc. Bd.	4,010
Shepton-Mallet	{ Town	4,363
South Petherton	{ Town	2,065
Street	{ Loc. Bd.	2,157
Taunton	{ Loc. Bd.	14,957
Wellington	{ Town	5,119
Wells (City)	{ Mun. Bor.	4,518
Weston - super-Mare	{ Loc. Bd.	10,470
Wiveliscombe	{ Loc. Bd.	2,059
Yeovil	{ Mun. Bor.	8,527

Amount of Real Property assessed to the Income and Property Tax (Sched. A.) in year ending April, 1871	£3,327,882
Gross Estimated Rental according to Valuation Lists approved for 1871	2,940,434
Amount of Rateable Value	2,585,686
Amount levied for County and Police Rates in year ending Mich., 1871	33,827
Amount levied for Poor Rates in Union County in year ending Lady-day, 1871	299,478

STAFFORDSHIRE.

This County has an area of 732,434 statute acres, and its population in 1871 was 858,326 persons (males 431,814, females 426,512). Since the first Census in 1801 the population has increased by 615,633 persons, or 254 per cent.

For parliamentary representation the County is divided into East Staffordshire, including the city of Lichfield, the boroughs of Walsall and Wednesbury, and the part of the borough of Tamworth in this County; North Staffordshire, including the boroughs of Stoke-upon-Trent and Newcastle-under-Lyme; and West Staffordshire, including the boroughs of Stafford and Wolverhampton, and the part of the borough of Dudley in this County.

Staffordshire comprises five hundreds, the City of Lichfield, the municipal boroughs of Hanley, Newcastle-under-Lyme, Stafford, Walsall, and Wolverhampton, part of the borough of Tamworth, and the borough of Longton, which was incorporated in 1865. The remainder of Tamworth is in Warwickshire.

The County has one Court of Quarter Sessions, and is divided into sixteen Petty Sessional Divisions: the city of Lichfield, a County of itself, and the boroughs of Newcastle-under-Lyme, Walsall, and Wolverhampton have Commissions of the Peace and separate Courts of Quarter Sessions; and the boroughs of Hanley, Longton, Stafford, and Tamworth have Commissions of the Peace.

For Police purposes the County is divided into the Mining, the Rural, and the Pottery Districts; and these are further divided into fourteen Divisions. The city of Lichfield, and the boroughs of Hanley, Newcastle-under-Lyme, Walsall, and Wolverhampton have their own Police. There are seventeen Lieutenancy Sub-divisions.

No Highway Districts have been formed.

With the exception of parts of certain parishes, which are in the Dioceses of Chester, Hereford, and Worcester, the County is in the Diocese of Lichfield; and it contains parts of twelve parishes which extend into adjoining Counties, viz., Barthomley, Bobbington, Burton-upon-Trent, Clifton Campville, Croxall, Market Drayton, Mucklestone, Oldswinford, Pattingham, Scropton, Sheriff Hales, and Tamworth.

In all Registration and Census matters STAFFORDSHIRE is regarded as forming part of the SIXTH REGISTRATION DIVISION, and the population of every parish in the several Superintendent Registrars' Districts, or Poor Law Unions, is given in the Table relating to that Division, which will be found in another part of this volume.

POPULATION OF COUNTY,
1801-1871.

Census Years.	Population.	Increase per Cent.
1801	242,693	..
1811	294,540	21
1821	345,972	17
1831	409,480	18
1841	509,472	24
1851	608,716	19
1861	746,943	23
1871	858,326	15

POPULATION WITHIN PARLIAMENTARY LIMITS IN 1871.

Parliamentary Divisions and Boroughs.	Inhabited Houses.	Population.			No. of Electors.	Members Returned.
		Persons.	Males.	Females.		
E. STAFFORDSHIRE	54,734	279,791	140,650	139,141	38,039	7
N. STAFFORDSHIRE } <i>including Rep. City and Boro's</i>	51,956	266,740	134,291	132,449	30,758	6
W. STAFFORDSHIRE	60,924	311,795	156,873	154,922	31,910	6
E. STAFFORDSHIRE	19,960	101,564	50,702	50,862	9,264	2
N. STAFFORDSHIRE } <i>excluding Rep. City and Boro's</i>	24,110	119,807	60,572	59,235	9,714	2
W. STAFFORDSHIRE	20,134	100,413	49,973	50,440	9,871	2
Lichfield City	1,553	7,347	3,435	3,912	1,309	1
Tamworth Boro', <i>part of</i> *	1,034	5,053	2,460	2,593	1,652	2
Walsall Boro'	9,566	49,018	24,810	24,208	8,170	1
Wednesbury Boro'	22,621	116,809	59,243	57,566	17,644	1
Stoke upon Trent Boro'	24,666	130,985	65,784	65,201	18,195	2
Newcastle under Lyme Boro'	3,180	15,948	7,935	8,013	2,849	2
Dudley Boro', <i>part of</i> †	7,427	38,458	19,419	19,039
Stafford Boro'	2,939	15,946	8,062	7,884	3,151	2
Wolverhampton Boro'	30,424	156,978	79,419	77,559	18,888	2

* The borough of Tamworth is partly in *Warwickshire*; the number of electors and members for the entire borough is here given.
† The borough of Dudley extends into *Worcestershire*, where the number of members and electors is given.

PETTY SESSIONAL DIVISIONS.

	Pop.
Bilston	61,543
Burton upon Trent	28,668
Cheadle	17,654
Eccleshall	9,628
Hanley Boro'	39,976
Kingswinford and Wordsley	46,051
Leek	31,552
Lichfield City	7,347
Longton Boro'	19,478
Newcastle under Lyme Boro'	15,948
Penkridge	24,076

PETTY SESS. DIV.—continued.

	Pop.
Firehill, North	127,575
Rowley Regis	23,534
Shenstone, Elford, and Rugeley	29,313
Stafford	15,077
Stafford Boro'	14,437
Stone	11,695
Tamworth Boro', <i>part of</i>	2,351
Uttoxeter	13,923
Walsall Boro'	46,447
West Bromwich, Wednesbury, } and Walsall	166,055

PETTY SESS. DIV.—continued.

	Pop.
Willenhall	18,146
Wolverhampton	19,261
Wolverhampton Boro'	68,291

LIEUTENANCY SUB-DIVISIONS.

	Male Pop.
Burton upon Trent	14,726
Cheadle	8,761
Eccleshall	4,935
Elford	4,284
Kingswinford	35,042

PETTY SESS. DIV.—continued.

	Pop.
Theftord Boro', part of	787
Tbingoe and Thedwestry	17,185
Wickhambrook	7,091
Woodbridge	32,171
Yarmouth, Great, Boro', part of	6,653

LIEUTENANCY SUB-DIVISIONS.

	Male Pop.
Beeches	22,056
Blything	12,609
Bury	20,701
Hoxne	9,175

LIEUT. SUB-DIV.—continued.

	Male Pop.
Ipswich	32,744
Ixworth	23,352
Melford	29,268
Woodbridge	21,261

PRINCIPAL TOWNS.

	Pop.
Beeches Mun. Bor.	4,844
Brandon Town	2,116
Bungay Town	3,503
Bury St. Edmund's Mun. Bor.	14,928
Eye Mun. Bor.	2,396

PRINCIPAL TOWNS—continued.

	Pop.
Gorleston and } Loc. Bd.	6,653
South Town	
Hadleigh Loc. Bd.	3,575
Halesworth Town	2,437
Ipswich Mun. Bor.	42,947
Lowestoft Imp. Com. Dist.	15,246
Southwold Mun. Bor.	2,155
Stowmarket Loc. Bd.	4,097
Sudbury Mun. Bor.	6,908
Woodbridge Imp. Com. Dist.	6,129
Woodbridge Town	4,403

Amount of Real Property assessed to the Income and Property Tax (Sched. A.) in year ending April, 1871	£2,142,769
Gross Estimated Rental according to Valuation Lists approved for 1871	1,988,197
Amount of Rateable Value	1,721,701
Amount levied for County and Police Rates in year ending Mich., 1871	28,638
Amount levied for Poor Rates in Union County in year ending Lady-day, 1871	192,460

SURREY.

This County has an area of 483,178 statute acres, and its population in 1871 was 1,091,635 persons (males 517,111, females 574,524). Since the first Census in 1801 the population has increased by 823,402 persons, or 307 per cent.

For Parliamentary representation the County is divided into East, Mid, and West Surrey. The boroughs of Lambeth and Southwark, and part of the borough of Greenwich are in East Surrey, and the borough of Guildford is in West Surrey. The greater part of the borough of Greenwich is in the Western Division of the County of Kent.

Surrey comprises fourteen hundreds, the borough of Southwark, and the municipal boroughs of Godalming, Guildford, Kingston upon Thames, and Reigate, the latter having been incorporated in 1863. Southwark is not regulated by the Act 5 & 6 Will. IV. c. 76, but is for certain purposes connected with the city of London.

The County has one Court of Quarter Sessions, and is divided into twelve Petty Sessional Divisions. The Central Criminal Court has jurisdiction over certain parishes in this County. The borough of Guildford has a Commission of the Peace and a separate Court of Quarter Sessions: the boroughs of Reigate and Kingston upon Thames have Commissions of the Peace: the borough of Southwark is included in the Petty Sessional Division of Newington; and the borough of Godalming, in which the Mayor and ex-Mayor are Magistrates, forms part of the Petty Sessional Division of Guildford, the County Justices having concurrent jurisdiction.

Part of the County is within the Metropolitan Police District, viz., all those parishes any part of which is within twelve miles of, and not more than fifteen miles distant (in a straight line) from Charing Cross. The part of the County beyond the limits of the Metropolitan Police District is divided into seven Districts for Police purposes. All the boroughs have their own Police, except Kingston upon Thames and Southwark, which are within the Metropolitan Police District. There are twelve Lieutenancy Sub-divisions for Militia purposes; and eleven Highway Districts, which, however, do not comprise all that part of the County outside the District of the Metropolitan Board of Works. In six of the Parishes which are within the Metropolis, the Vestries exercise the powers of District Boards of Works; the remaining metropolitan parishes in Surrey are, with certain parishes in Kent, formed into five Districts, each having a Local Board of Works.

The London School Board District, which is identical with the District of the Metropolitan Board of Works, extends into Surrey.

The County is almost entirely in the Dioceses of Canterbury, London, and Winchester, and contains parts of two parishes which extend into adjoining Counties, viz., Alford, and St. Paul Deptford.

In all Registration and Census matters SURREY is regarded as forming part of the FIRST and SECOND REGISTRATION DIVISIONS, and the population of every parish in the several Superintendent Registrars' Districts, or Poor Law Unions, is given in the Tables relating to those Divisions, which will be found in another part of this volume.

POPULATION OF COUNTY, 1801-1871.

Census Years.	Population.	Increase per Cent.
1801	268,233	..
1811	323,851	21
1821	399,417	23
1831	486,434	22
1841	584,036	20
1851	683,082	17
1861	831,093	22
1871	1,091,635	31

POPULATION WITHIN PARLIAMENTARY LIMITS IN 1871.

Parliamentary Divisions and Boroughs.	In-habited Houses.	Population.			No. of Electors.	Members Returned.
		Persons.	Males.	Females.		
EAST SURREY (including Rep. Boro's)	108,830	749,706	353,526	396,180	67,383	6
MID SURREY " "	33,295	203,347	95,351	107,996	11,872	2
WEST SURREY " "	26,318	138,582	68,234	70,348	8,201	3
EAST SURREY (excluding Rep. Boro's)	25,621	154,566	68,310	86,256	12,321	2
WEST SURREY " "	24,558	128,781	63,664	65,117	6,978	2
Greenwich Boro', part of*	1,263	7,367	3,407	3,960
Lambeth Boro'	54,981	379,048	177,189	201,859	35,831	2
Southwark Boro'	26,965	208,725	104,620	104,105	19,231	2
Guildford Boro'	1,760	9,801	4,570	5,231	1,223	1

* The principal part of the parliamentary borough of Greenwich being in Kent, the total number of electors and members is returned in that County.

PETTY SESSIONAL DIVISIONS.		LIEUTENANCY SUB-DIVISIONS.		PRINCIPAL TOWNS— <i>continued</i> .	
	Pop.		Male Pop.		Pop.
Chertsey	21,776	Chertsey	10,592	Epsom . . . Loc. Bd. . . .	6,276
Croydon	85,382	Croydon	38,029	Farnham . . . Loc. Bd. . . .	4,461
Dorking	14,369	Dorking	7,081	Godalming . . } Mun. Bor.	2,444
Epsom	25,014	Epsom	12,175	Godalming . . } Imp. Com. Dist. . . .	2,128
Farnham	17,085	Farnham	8,369	Guildford ^l . . } Mun. Bor.	9,106
Godstone	16,021	Godstone	7,939	Ham	1,239
Guildford	45,037	Guildford	27,134	Kingston upon } Thames.	15,263
Guildford Boro'	9,106	Kingston	20,321	Malden, New. } Loc. Bd.	1,563
Kingston	29,266	Newington	315,195	Metropolitan } Board of } Works Dist.	762,724
Kingston upon Thames Boro'	15,263	Reigate	13,073	Moulsey, East } Loc. Bd.	2,409
Newington	663,957	Richmond	11,310	Reigate . . . } Mun. Bor.	15,916
Reigate	10,507	Wandsworth	45,893	Richmond . . } Town	15,113
Reigate Boro'	15,916			Surbiton . . . } Imp. Com. Dist. . . .	7,642
Richmond	26,145			Wimbledon . . } Loc. Bd.	9,087
Wandsworth	96,791				

PRINCIPAL TOWNS.		Pop.
Chertsey	Light. Dist.	3,146
Croydon	Loc. Bd.	55,652
Dorking	Lt. & Watch. Dist.	5,419

Amount of Real Property assessed to the Income and Property Tax (Sched. A.) in year ending April, 1871	£6,196,889
Gross Estimated Rental according to Valuation Lists approved for 1871	6,575,147
Amount of Rateable Value	5,358,465
Amount levied for County and Police Rates in year ending Mich., 1871	82,338
Amount levied for Poor Rates in <i>Union County</i> in year ending Lady-day, 1871	672,480

SUSSEX.

This County has an area of 934,006 statute acres, and its population in 1871 was 417,456 persons (males 199,532, females 217,924). Since the first Census in 1801 the population has increased by 257,985 persons, or 162 per cent.

For parliamentary representation the County is divided into East Sussex, including the boroughs of Brighton, Hastings, Lewes, and Rye; and West Sussex, including the city of Chichester, and the boroughs of Horsham, Midhurst, and New Shoreham.

Sussex is divided into six Rapes; and it comprises sixty-six hundreds, the Lowey of Pevensey, the city of Chichester, the municipal boroughs of Brighton and Arundel, the municipal borough and Cinque Port of Hastings, and the municipal borough and ancient town of Rye. The ancient town of Winchelsea not being regulated by the Municipal Corporations Reform Act, is included in the hundred of Guestling.

There are two Courts of Quarter Sessions, one for the Eastern and the other for the Western Division of the County. The County is divided into eighteen Petty Sessional Divisions, of which eleven are in the Eastern and seven in the Western Division. The city of Chichester, and the boroughs of Brighton, Hastings, and Rye have Commissions of the Peace and separate Courts of Quarter Sessions. The towns of Pevensey, Seaford, and Winchelsea are governed by old Charters.

There are, exclusive of the Cinque Ports, eighteen Lieutenancy Sub-divisions, most of which are identical with the Petty Sessional Divisions.

East Sussex and West Sussex have each a separate Police force; the former being divided into eight, and the latter into seven Police Divisions. The city of Chichester, the boroughs of Arundel, Brighton, Hastings, and Rye, the town of Tunbridge Wells (the greater part of which is in Kent), and the parish of Hove have their own Police.

Only three Highway Districts have been formed in the County.

The County is almost entirely in the Diocese of Chichester, and contains parts of seven parishes which extend into adjoining Counties, viz., Alford, Broomhill, Frant, Hawkhurst, Horsemonden, Lamberhurst, and Steep.

In all Registration and Census matters SUSSEX is regarded as forming part of the SECOND REGISTRATION DIVISION, and the population of every parish in the several Superintendent Registrars' Districts, or Poor Law Unions, is given in the Table relating to that Division, which will be found in another part of this volume.

POPULATION OF COUNTY, 1801-1871.

POPULATION WITHIN PARLIAMENTARY LIMITS IN 1871.

Census Years.	Popula- tion.	Increase per Cent.	Parliamentary Divisions and Boroughs.		In- habited Houses.	Population.			No. of Electors.	Members Re- turned.
						Persons.	Males.	Females.		
1801	159,471	..	EAST SUSSEX } <i>including</i> Rep. City and Boroughs		51,185	295,308	138,465	156,843	25,053	8
1811	190,343	19	WEST SUSSEX }		24,200	122,148	61,067	61,081	11,663	7
1821	233,328	23	EAST SUSSEX } <i>excluding</i> Rep. City and Boroughs		26,055	139,170	70,812	68,358	9,965	2
1831	272,644	17	WEST SUSSEX }		12,313	60,526	30,578	29,948	3,838	2
1841	300,075	10	Brighton Boro'		16,284	103,758	44,235	59,523	9,626	2
1851	336,844	12	Hastings Boro'		5,092	33,337	14,065	19,272	2,823	2
1861	363,735	8	Lewes Boro'		1,991	10,753	5,191	5,562	1,382	1
1871	417,456	15	Rye Boro'		1,763	8,290	4,162	4,128	1,257	1
			Chichester City		1,868	9,054	4,126	4,928	1,226	1
			Horsham Boro'		1,517	7,831	3,868	3,963	800	1
			Midhurst Boro'		1,347	6,753	3,472	3,281	997	1
			New Shoreham Boro'		7,155	37,984	19,023	18,961	4,802	2

PETTY SESSIONAL DIVISIONS.		PETTY SESS. DIV.—continued.		LIEUT. SUB-DIV.—cont.		Male Pop.
EASTERN DIVISION:—		Pop.	Pop.			
Battle	12,658	Seaford	1,357	Rye		1,891
Brighton Boro'	90,011	Winchelsea	1,115	Winchelsea		538
Burwash	8,451	LIEUTENANCY SUB-DIVISIONS.				
Cuckfield	20,512	Male Pop.		PRINCIPAL TOWNS.		Pop.
East Grinstead	13,319	Arundel	7,534	Arundel	Mun. Bor.	2,956
Frant	14,262	Battle	6,461	Battle	Loc. Bd.	3,495
Hailsham	24,960	Brighton	46,011	Bognor	Loc. Bd.	2,811
Hastings	8,365	Burwash	4,300	Brighton	Mun. Bor.	90,011
Hove	17,495	Chichester	15,086	Chichester City	Mun. Bor.	7,825
Lewes	28,788	Cuckfield	10,532	Cliffe	Imp. Com. Dist.	1,600
Rye	7,038	East Grinstead	6,847	Cuckfield	Loc. Bd.	932
Uckfield	12,337	Frant	7,184	Eastbourne	Loc. Bd.	10,361
WESTERN DIVISION:—		Hailsham	12,303	Hastings	Mun. Bor.	29,291
Arundel	15,019	Hastings	4,136	Hastings	Loc. Bd.	26,554
Chichester	23,411	Horsham	9,717	Horsham	Par. Bor.	7,831
Chichester City	7,825	Lewes	14,794	Hove	Imp. Com. Dist.	11,277
Horsham	19,135	Midhurst	5,816	Lewes	Imp. Com. Dist.	6,010
Midhurst	11,247	Petworth	8,753	Lindfield	Loc. Bd.	902
Petworth	16,806	Rye	3,627	Littlehampton	Loc. Bd.	3,272
Steyning	17,844	Steyning	9,302	New Shoreham	Loc. Bd.	3,678
Worthing	10,861	Uckfield	6,325	Petworth	Town	2,214
CINQUE PORTS JURISDICTION:—		Worthing	4,859	Rye	Mun. Bor.	3,865
Hastings	29,398	CINQUE PORTS JURISDICTION:—		St. Leonards	Imp. Com. Dist.	2,737
Rye	3,865	Hastings	13,516	Uckfield	Loc. Bd.	2,041
Pevensey	1,377			Worthing	Loc. Bd.	7,413
				West Worthing	Imp. Com. Dist.	276

Amount of Real Property assessed to the Income and Property Tax (Sched. A.) in year ending April, 1871 £2,728,538
 Gross Estimated Rental according to Valuation Lists approved for 1871 2,534,847
 Amount of Rateable Value 2,124,450
 Amount levied for County and Police Rates in year ending Mich., 1871 36,819
 Amount levied for Poor Rates in *Union County* in year ending Lady-day, 1871. 270,845

WARWICKSHIRE.

This County has an area of 566,458 statute acres, and its population in 1871 was 634,189 persons (males 307,649, females 326,540). Since the first Census in 1801 the population has increased by 427,391 persons, or 207 per cent.

For parliamentary representation the County is divided into North Warwickshire, including the borough of Birmingham, the city of Coventry, and the part of the borough of Tamworth in this County; and South Warwickshire, including the borough of Warwick. It comprises four hundreds, the city of Coventry, and the municipal boroughs of Birmingham, Stratford on Avon, and Warwick, and part of the borough of Tamworth, the remainder being in Staffordshire.

The County has one Court of Quarter Sessions, and is divided into sixteen Petty Sessional Divisions: the boroughs of Birmingham and Warwick have Commissions of the Peace and separate Courts of Quarter Sessions, and the city of Coventry and the borough of Stratford on Avon have Commissions of the Peace.

For Police purposes the County is divided into the General District, the Aston District, the Milverton District, and the Mining District. The city of Coventry, the boroughs of Birmingham, Stratford on Avon, and Warwick, and the town of Leamington have their own Police. There are seven Lieutenancy Sub-divisions; and five Highway Districts, which, however, do not comprise the entire County.

With the exception of parts of certain parishes which are in the Dioceses of Gloucester and Bristol, Peterborough, Lichfield, and Oxford, the County is in the Diocese of Worcester; and it contains parts of eight parishes which extend into adjoining Counties, viz., Claybrooke, Cropredy, Hinckley, Ilmington, Merevale, Tamworth, Welford, and Weston on Avon.

In all Registration and Census matters WARWICKSHIRE is regarded as forming part of the SIXTH REGISTRATION DIVISION, and the population of every parish in the several Superintendent Registrars' Districts, or Poor Law Unions, is given in the Table relating to that Division, which will be found in another part of this volume.

POPULATION OF COUNTY, 1801-1871.

POPULATION WITHIN PARLIAMENTARY LIMITS IN 1871.

Census Years.	Popula- tion.	Increase per Cent.	Parliamentary Divisions and Boroughs.	In- habited Houses.	Population.			No. of Electors.	Members Re- turned.
					Persons.	Males.	Females.		
1801	206,798	..	N. WARWICKSHIRE } <i>including</i> Rep. City & Boroughs	108,221	526,298	255,972	270,326	64,208	7
1811	228,906	11	S. WARWICKSHIRE }	23,221	107,891	51,677	56,214	7,940	4
1821	274,482	20	N. WARWICKSHIRE } <i>excluding</i> Rep. City & Boroughs	29,032	134,723	65,635	69,088	10,133	2
1831	336,645	23	S. WARWICKSHIRE }	20,803	96,905	46,334	50,571	6,259	2
1841	401,703	19	Birmingham Boro'	68,532	343,787	167,636	176,151	46,302	3
1851	475,013	18	Coventry City	9,334	41,348	19,502	21,846	7,773	2
1861	561,855	18	Tamworth Boro', <i>part of</i> *	1,323	6,440	3,199	3,241
1871	634,189	13	Warwick Boro'	2,418	10,986	5,343	5,643	1,681	2

* The borough of Tamworth extends into *Staffordshire*, where the number of members and electors is returned.

PETTY SESSIONAL DIVISIONS.		PETTY SESS. DIV.—continued.		PRINCIPAL TOWNS.			
	Pop.		Pop.			Pop.	
Alcester	11,337	Stratford	6,456	Aston Manor	Loc. Bd.	33,948	
Atherstone	28,133	Stratford on Avon Boro'	3,863	Atherstone	Town	3,667	
Birmingham	50,604	Tamworth Boro', part of	2,238	Bedworth	Town	3,405	
Birmingham Boro'	343,787	Warwick	6,814	Birmingham	Mun. Bor.	343,787	
Brailes	6,867	Warwick Boro'	10,986	Bulkington	Loc. Bd.	1,653	
Burton Dassett	2,693			Chilvers Coton	Loc. Bd.	2,658	
Coleshill	8,078	LIEUTENANCY SUB-DIVISIONS.					
Coventry City	37,670			Coventry City	Mun. Bor.	37,670	
Henley	7,585			Kenilworth	Town	3,335	
Kenilworth	31,921			Leamington Priors	Loc. Bd.	20,910	
Kington	4,863			Lillington	Loc. Bd.	699	
Kirby	29,514			Milverton	Loc. Bd.	1,813	
Rugby	18,191			Nuneaton	Loc. Bd.	7,399	
Snitterfield	2,932			Rugby	Loc. Bd.	8,385	
Solihull	8,125			Stratford on Avon	(Mun. Bor.)	3,863	
Southam	11,532			Stratford on Avon	(Loc. Bd.)	7,183	
				Warwick	Mun. Bor.	10,986	

Amount of Real Property assessed to the Income and Property Tax (Sched. A.) in year ending April, 1871 £3,277,683
 Gross Estimated Rental according to Valuation Lists approved for 1871 3,135,369
 Amount of Rateable Value 2,623,279
 Amount levied for County and Police Rates in year ending Mich., 1871 27,892
 Amount levied for Poor Rates in *Union County* in year ending Lady-day, 1871. 245,557

WESTMORLAND.

This County has an area of 500,906 statute acres, and its population in 1871 was 65,010 persons (males 32,985, females 32,025). Since the first Census in 1801 the population has increased by 24,205 persons, or 59 per cent.

For parliamentary representation the County is an undivided constituency, and it contains one represented borough. It comprises four Wards, and the municipal borough of Kendal.

The County has one Court of Quarter Sessions, and is divided into five Petty Sessional Divisions; and the borough of Kendal has a Commission of the Peace.

There are five Lieutenancy Sub-divisions; and two Police Divisions, one of which comprises the East and West Wards, and the other the Kendal and Lonsdale Wards. The borough of Kendal has its own Police.

The Highways Act has not been adopted.

The County is in the Diocese of Carlisle, and it contains one parish, viz., Burton in Kendal, which extends into an adjoining County.

In all Registration and Census matters WESTMORLAND is regarded as forming part of the Tenth Registration Division, and the population of every parish in the several Superintendent Registrars' Districts, or Poor Law Unions, is given in the Table relating to that Division, which will be found in another part of this volume.

POPULATION OF COUNTY, 1801-1871.

POPULATION WITHIN PARLIAMENTARY LIMITS IN 1871.

Census Years.	Popula- tion.	Increase per Cent.	County and Borough.	In- habited Houses.	Population.			No. of Electors.	Members Re- turned.
					Persons.	Males.	Females.		
1801	40,805	..	WESTMORLAND (including Rep. Boro')	12,671	65,010	32,985	32,025	6,929	3
1811	45,922	13	WESTMORLAND (excluding Rep. Boro')	9,944	51,564	26,577	24,987	5,070	2
1821	51,359	12	Kendal Boro'	2,727	13,446	6,408	7,038	1,859	1
1831	55,041	7							
1841	56,454	3							
1851	58,287	3							
1861	60,817	4							
1871	65,010	7							

PETTY SESSIONAL DIVISIONS.		LIEUTENANCY SUB-DIVISIONS.		PRINCIPAL TOWNS.		
	Pop.		Male Pop.			Pop.
Ambleside	4,330	Ambleside	2,083	Appleby	Imp. Com. Dist.	1,989
East Ward	15,272	East Ward	8,348	Bowness	Loc. Bd.	1,415
Kendal Ward	16,427	Kendal Ward	14,735	Kendal	Mun. Bor.	13,446
Kendal Boro'	13,446	Lonsdale Ward	2,727	Kirkby Lonsdale	Loc. Bd.	1,766
Lonsdale Ward	5,622	West Ward	5,092	Windermere	Loc. Bd.	969
West Ward	9,913					

Amount of Real Property assessed to the Income and Property Tax (Sched. A.) in Year ending April, 1871 £439,148
 Gross Estimated Rental according to Valuation Lists approved for 1871 474,704
 Amount of Rateable Value 413,184
 Amount levied for County and Police Rates in year ending Mich., 1871 5,987
 Amount levied for Poor Rates in *Union County* in year ending Lady-day, 1871 23,908

WILTSHIRE.

This County has an area of 859,303 statute acres, and its population in 1871 was 257,177 persons (males 126,828, females 130,349). Since the first Census in 1801 the population has increased by 73,357 persons, or 40 per cent.

For parliamentary representation the County is divided into North Wilts, including the boroughs of Calne, Chippenham, Devizes, Malmesbury, Marlborough, and a part of Cricklade; and South Wilts,

including the city of Salisbury, the boroughs of Westbury and Wilton, and a part of Shaftesbury. The remainder of Cricklade is in the Eastern Division of Gloucestershire, and the remainder of Shaftesbury is in Dorsetshire.

Wiltshire comprises twenty-nine hundreds, the city of Salisbury (or New Sarum), and the municipal boroughs of Calne, Chippenham, Devizes, and Marlborough.

The County has one Court of Quarter Sessions, and is divided into fifteen Petty Sessional Divisions: the city of Salisbury and the borough of Devizes have Commissions of the Peace and separate Courts of Quarter Sessions, and the borough of Marlborough has a Commission of the Peace.

There are nine County Police Divisions, the city of Salisbury having its own Police; ten Lieutenancy Sub-divisions; and thirteen Highway Districts.

With the exception of the Deaneries of Cricklade and Malmesbury, which are in the Diocese of Gloucester and Bristol, and part of the parish of Hungerford, which is in the Diocese of Oxford, the County is in the Diocese of Salisbury; and it contains parts of ten parishes which extend into adjoining Counties, viz., Bramshaw, Chilton Foliatt, Coleshill, West Dean, Hungerford, Maiden Bradley, Shalbourn, Stourton, Tollard Royal, and Whitsbury.

In all Registration and Census matters WILTSHIRE is regarded as forming part of the FIFTH REGISTRATION DIVISION, and the population of every parish in the several Superintendent Registrars' Districts, or Poor Law Unions, is given in the Table relating to that Division, which will be found in another part of this volume.

POPULATION OF COUNTY,
1801-1871.

Census Years.	Population.	Increase per Cent.
1801	183,820	..
1811	191,853	4
1821	219,574	14
1831	237,244	8
1841	256,280	8
1851	254,221	0·8 dec.
1861	249,311	2 dec.
1871	257,177	3

POPULATION WITHIN PARLIAMENTARY LIMITS IN 1871.

Parliamentary Divisions and Boroughs.	Inhabited Houses.	Population.			No. of Electors.	Members Returned.
		Persons.	Males.	Females.		
NORTH WILTS } <i>including Rep.</i>	32,685	154,653	76,325	78,328	16,700	9
SOUTH WILTS } <i>City and Boroughs</i>	22,189	102,524	50,503	52,021	7,245	6
NORTH WILTS } <i>excluding Rep.</i>	17,964	80,588	39,232	41,356	6,890	2
SOUTH WILTS } <i>City and Boroughs</i>	15,772	72,049	35,952	36,097	3,807	2
Calne Boro'	1,164	5,315	2,550	2,765	600	1
Chippenham Boro'	1,390	6,875	3,274	3,601	941	1
Cricklade Boro', <i>part of</i> *	8,542	43,123	22,043	21,080	5,761	2
Devizes Boro'	1,352	6,839	3,179	3,660	860	1
Malmesbury Boro'	1,439	6,879	3,332	3,547	1,022	1
Marlborough Boro'	834	5,034	2,715	2,319	626	1
Salisbury City	2,685	13,839	6,333	7,506	1,451	2
Shaftesbury Boro', <i>part of</i> †	322	1,375	670	705
Westbury Boro'	1,529	6,396	3,143	3,253	1,102	1
Wilton Boro'	1,881	8,865	4,405	4,460	885	1

* The parliamentary borough of Cricklade is partly situate in Gloucestershire; the number of electors and members for the entire borough is here returned.

† The principal part of the borough of Shaftesbury being in Dorsetshire the total number of electors and members is returned in that County.

PETTY SESSIONAL DIVISIONS.

	Pop.
Bradford	10,658
Calne	8,923
Chippenham	22,213
Cricklade	6,923
Devizes	15,336
Devizes Boro'	6,839
Everley and Pewsey	12,423
Hindon	16,774
Malmesbury	15,335
Marlborough and Ramsbury	16,774
Marlborough Boro'	3,660
Melksham	5,371
Salisbury and Amesbury	30,948
Salisbury City	12,903
Swindon	31,458
Trowbridge and Westbury	18,985

PETTY SESS. DIV.—continued.

	Pop.
Warminster	16,667
Whorwelsdown	5,587
LIEUTENANCY SUB-DIVISIONS.	
Male Pop.	
Bradford, Melksham, Trowbridge, } Westbury, and Whorwelsdown }	18,979
Calne and Chippenham	15,175
Cricklade and Swindon	19,750
Devizes	10,785
Everley and Pewsey	6,313
Hindon	8,759
Malmesbury	7,574
Marlborough and Ramsbury	10,386
Salisbury and Amesbury	21,220
Warminster	7,887

PRINCIPAL TOWNS.

	Pop.
Bradford . . . Imp. Com. Dist.	4,871
Calne . . . } Mun. Bor. . .	2,468
} Loc. Bd. . . .	3,333
Chippenham . . . } Mun. Bor. . .	1,387
} Loc. Bd. . . .	3,936
Devizes . . . Mun. Bor. . .	6,839
Malmesbury . . . Imp. Com. Dist.	3,123
Marlborough . . . Mun. Bor. . .	3,660
Melksham . . . Imp. Com. Dist.	2,464
Salisbury City . . . Mun. Bor. . .	12,903
Swindon, New } Loc. Bd. . . .	7,628
} Town
Swindon, Old } Loc. Bd. . . .	4,092
} Town
Trowbridge . . . Loc. Bd. . . .	11,508
Warminster . . . Loc. Bd. . . .	5,786
Westbury . . . Par. Bor. . .	6,396
Wilton . . . Loc. Bd. . . .	1,871

Amount of Real Property assessed to the Income and Property Tax (Sched. A.) in year ending April, 1871	£1,675,323
Gross Estimated Rental according to Valuation Lists approved for 1871	1,693,871
Amount of Rateable Value	1,457,447
Amount levied for County and Police Rates in year ending Mich., 1871	25,873
Amount levied for Poor Rates in Union County in year ending Lady-day, 1871	177,134

WORCESTERSHIRE.

This County has an area of 472,453 statute acres, and its population in 1871 was 338,837 persons (males 164,732, females 174,105). Since the first Census in 1801 the population has increased by 192,396 persons, or 131 per cent.

For parliamentary representation the County is divided into East Worcestershire, including the borough of Evesham, and parts of Dudley and Droitwich; and West Worcestershire, including the remainder of Droitwich, the city of Worcester, and the boroughs of Bewdley and Kidderminster.

Worcestershire comprises five hundreds, the city of Worcester, and the municipal boroughs of Bewdley, Droitwich, Dudley, Evesham, and Kidderminster. The borough of Dudley was incorporated in 1865.

The County has one Court of Quarter Sessions, and is divided into sixteen Petty Sessional Divisions: the city of Worcester, a County of itself, has a Commission of the Peace and a separate Court of Quarter Sessions, and all the boroughs have Commissions of the Peace.

For Police purposes the County is divided into ten Divisions; the city of Worcester, and the boroughs of Bewdley, Droitwich, and Kidderminster have their own Police.

There are sixteen Lieutenancy Sub-divisions; and seven Highway Districts, which however include only a part of the County.

The County is almost entirely in the diocese of Worcester, and it contains parts of four parishes which extend into adjoining Counties, viz., Bockleton, Oldswinford, Overbury, and Stoke Bliss.

In all Registration and Census matters WORCESTERSHIRE is regarded as forming part of the SIXTH REGISTRATION DIVISION, and the population of every parish in the several Superintendent Registrars' Districts, or Poor Law Unions, is given in the Table relating to that Division, which will be found in another part of this volume.

POPULATION OF COUNTY, 1801-1871.

Census Years.	Population.	Increase per Cent.
1801	146,441	..
1811	168,982	15
1821	194,074	15
1831	222,655	15
1841	248,460	12
1851	276,926	11
1861	307,397	11
1871	338,837	10

POPULATION WITHIN PARLIAMENTARY LIMITS IN 1871.

Parliamentary Divisions and Boroughs.	In-habited Houses.	Population.			No. of Electors.	Members Re-turned.
		Persons.	Males.	Females.		
E. WORCESTERSHIRE { including Rep. City and Boro's	41,919	205,326	100,748	104,578	24,585	5
W. WORCESTERSHIRE {	28,069	133,511	63,984	69,527	15,373	6
E. WORCESTERSHIRE { excluding Rep. City and Boro's }	30,551	147,685	72,336	75,349	10,501	2
W. WORCESTERSHIRE {	13,895	66,419	31,987	34,432	6,378	2
Dudley Boro', pt. of*	8,558	43,791	21,608	22,183	12,013	1
Evesham Boro'	1,001	4,888	2,374	2,514	701	1
Droitwich Boro', pt. of	1,809	8,962	4,430	4,532	1,370	1
Droitwich Boro', pt. of	122	548	271	277		
Bewdley Boro'	1,717	7,614	3,664	3,950	1,053	1
Kidderminster Boro'	4,292	20,814	10,071	10,743	2,350	1
Worcester City	8,043	38,116	17,991	20,125	5,592	2

* The borough of Dudley extends into *Staffordshire*; the number of electors and members for the entire borough is here given.

PETTY SESSIONAL DIVISIONS.

	Pop.
Bewdley Boro'	3,021
Blockley	6,495
Bromsgrove	14,108
Droitwich	5,231
Droitwich Boro'	3,504
Dudley Boro'	43,782
Evesham	7,224
Evesham Boro'	4,888
Great Malvern	13,544
Halesowen	26,860
Hundred House	7,644
Kidderminster	8,090
Kidderminster Boro'	19,473
Northfield	31,985
Pershore	13,866
Redditch	16,163
Stourbridge	31,799
Stourport	6,818
Tenbury	4,828
Upton on Severn	13,325

PETTY SESS. DIV.—continued. Pop.

Worcester	22,963
Worcester City	33,226
LIEUTENANCY SUB-DIVISIONS.	
	Male Pop.
Blockley	3,177
Bromsgrove	10,904
Droitwich	7,024
Dudley	22,215
Evesham	5,939
Halesowen	12,867
Hundred House	3,821
Kidderminster	13,360
Malvern, Great	6,075
Northfield	16,451
Pershore	6,829
Stourbridge	15,634
Stourport	4,791
Tenbury	2,476
Upton on Severn	6,443
Worcester	26,726

PRINCIPAL TOWNS.

	Pop.
Balsall	13,615
Bewdley {	3,021
{	1,967
Bromsgrove	6,967
Droitwich	3,504
Dudley	43,782
Evesham	4,888
Halesowen	2,984
Kidderminster	19,473
Malvern, Great	5,693
Mitton, Lower	3,081
Oldbury	16,410
Pershore	2,826
Redditch	6,135
Stourbridge	9,376
Tenbury Wells	1,210
Worcester City	33,226

Amount of Real Property assessed to the Income and Property Tax (Sched. A.) in year ending April, 1871	£1,814,231
Gross Estimated Rental according to Valuation Lists approved for 1871	1,772,312
Amount of Rateable Value	1,525,117
Amount levied for County and Police Rates in the year ending Mich., 1871	24,191
Amount levied for Poor Rates in <i>Union County</i> in year ending Lady-day, 1871	149,821

YORKSHIRE.

The entire County of York has an area of 3,882,851 statute acres, and its population in 1871 was 2,436,355 (males 1,206,625, females 1,229,730). Since the first Census in 1801 the population has increased by 1,577,222 persons, or 184 per cent.

Yorkshire has from an early period been divided into three Ridings, each of which has a Lord Lieutenant, a Commission of the Peace, and a separate Court of Quarter Sessions.

The city of York, which is a County of itself, was, in the Abstracts of the Census of 1841 and in those of previous Censuses, set forth with the Ainsty as a separate Division of the County. In the Census Abstracts of 1851 and 1861 the City alone was thus separately set forth, the Ainsty being included in the West Riding. Both the City and Ainsty are now, for parliamentary purposes, included in the North Riding, for registration purposes in the East Riding, and for all other purposes in the West Riding.

For parliamentary representation the East Riding constitutes a Division of the County, and it includes the borough of Kingston upon Hull, part of the city of York, and part of the borough of Malton. The North Riding also constitutes a parliamentary Division, and it includes the boroughs of Middlesborough, Northallerton, Richmond, Scarborough, Thirsk, and Whitby, part of the city of York, and parts of the

boroughs of Malton and Stockton. The West Riding constitutes three parliamentary Divisions: the Eastern Division containing the city of Ripon and the boroughs of Knaresborough, Leeds, and Pontefract; the Northern Division containing the boroughs of Bradford and Halifax; and the Southern Division containing the boroughs of Dewsbury, Huddersfield, Sheffield, and Wakefield.

The East Riding comprises six Wapentakes, and the municipal boroughs of Beverley, Kingston upon Hull, and Hedon which was incorporated in 1860. The North Riding comprises eleven Wapentakes, the two Liberties of Langbaugh and Whitby Strand, and the municipal boroughs of Middlesborough, Richmond, and Scarborough. The West Riding comprises nine Wapentakes, the city of Ripon, the municipal boroughs of Bradford, Doncaster, Halifax, Leeds, Pontefract, Sheffield, and Wakefield, and also the boroughs of Dewsbury, incorporated in 1862, Batley and Huddersfield, both incorporated in 1868, Barnsley, incorporated in 1869, and Rotherham incorporated in 1871.

The East Riding comprises twelve Petty Sessional Divisions; the borough of Kingston upon Hull, which is a County of itself, has a Commission of the Peace and a separate Court of Quarter Sessions; and the borough of Beverley has a Commission of the Peace. The North Riding comprises nineteen Petty Sessional Divisions; the boroughs of Richmond and Scarborough have Commissions of the Peace and separate Courts of Quarter Sessions; and the borough of Middlesborough has a Commission of the Peace. The West Riding comprises twenty-five Petty Sessional Divisions: the city of York (a County of itself), the boroughs of Doncaster, Leeds, and Pontefract, and the liberty of Ripon (including the city) have Commissions of the Peace and separate Courts of Quarter Sessions; and the boroughs of Batley, Bradford, Dewsbury, Halifax, Huddersfield, Sheffield, and Wakefield have Commissions of the Peace.

For Police purposes the East Riding is divided into twelve Divisions, the North Riding into nine Divisions, and the West Riding into twenty-one Divisions. The cities of Ripon and York, and all the municipal boroughs with the exception of Barnsley, Batley, Hedon, and Rotherham, have their own Police. The liberty of Ripon is rated separately from the West Riding to the County rate.

Yorkshire comprises altogether forty-five Lieutenantcy Sub-Divisions, of which thirteen are in the East Riding, nineteen in the North Riding, and thirteen in the West Riding. The number of Highway Districts formed in the County is twenty, of which sixteen are in the North Riding and four in the West Riding.

The ancient parishes of this County are large and are divided into townships. The following parishes are partly in the County of York, the remaining parts extending into adjoining Counties: Sockburn, Blyth, Crowle, Finningley, Awkley, Mitton, Rochdale, Thornton in Lonsdale, and Whalley.

The East Riding is in the Diocese of York; the North Riding, excepting part of the parish of Sockburn, is in the Dioceses of York and Ripon; and the West Riding, excepting parts of four parishes, is in the Dioceses of York, Ripon, and Manchester.

In all Registration and Census matters YORKSHIRE is regarded as constituting of itself the NINTH REGISTRATION DIVISION, and the population of every parish in the several Superintendent Registrars' Districts, or Poor Law Unions, is given in the Table relating to that Division, which will be found in another part of this volume.

POPULATION OF YORKSHIRE,
1801-1871.

Census Years.	Population.	Increase per Cent.
1801	859,133	..
1811	986,076	15
1821	1,173,895	19
1831	1,371,966	17
1841	1,592,059	16
1851	1,797,995	13
1861	2,033,610	13
1871	2,436,355	20

EAST RIDING.

1801	111,192	..
1811	133,975	20
1821	151,643	15
1831	168,891	9
1841	194,936	15
1851	220,983	13
1861	240,227	9
1871	268,466	12

NORTH RIDING.

1801	158,927	..
1811	170,127	7
1821	188,178	11
1831	192,206	2
1841	204,701	7
1851	215,214	5
1861	245,154	14
1871	293,278	20

POPULATION WITHIN PARLIAMENTARY LIMITS IN 1871.

Parliamentary Divisions and Boroughs.	Inhabited Houses.	Population.			No. of Electors.	Members Returned.
		Persons.	Males.	Females.		
EAST RIDING.						
EAST RIDING (including Rep. Boro's)	56,193	268,466	133,679	134,787	30,021	4
EAST RIDING (excluding Rep. Boro's)	29,656	139,257	69,905	69,352	11,012	2
Kingston upon Hull Boro'	25,441	123,408	60,803	62,605	19,012	2
Malton Boro', part of*	685	3,170	1,529	1,641
York City, part of †	411	2,631	1,442	1,189
NORTH RIDING (INC. THE AINSTY AND CITY OF YORK.)						
NORTH RIDING { including Rep. City and Boro's }	70,054	346,518	174,355	172,163	43,189	12
NORTH RIDING { excluding Rep. City and Boro's }	38,406	186,389	95,191	91,198	19,083	2
Malton Boro', part of*	1,017	4,998	2,403	2,595	1,206	1
Middlesborough Boro'	8,041	46,621	25,591	21,120	6,368	1
Northallerton Boro'	1,084	4,961	2,479	2,482	820	1
Richmond Boro'	1,103	5,358	2,555	2,803	677	1
Scarborough Boro'	5,161	24,259	10,720	13,539	2,816	2
Stockton Boro', part of ‡	1,243	6,970	3,853	3,117
Thirsk Boro'	1,298	5,734	2,755	2,979	973	1
Whitby Boro'	2,843	13,094	5,973	7,121	1,946	1
York City, part of †	9,858	48,134	22,925	25,209	9,300	2

* The borough of Malton is situate partly in the East Riding and partly in the North Riding. The number of electors and members is stated under the North Riding.

† The city of York is included partly in the East Riding and partly in the North Riding. The number of electors and members is stated under the North Riding.

‡ The principal part of the borough of Stockton is situate in the County of Durham, and the number of electors and members is stated under that County.

POPULATION OF YORKS.—*con.*

WEST RIDING (INC. THE AINSTY AND CITY OF YORK).

Census Years.	Popula- tion.	Increase per Cent.
1801	589,014	..
1811	681,974	16
1821	831,074	22
1831	1,010,869	22
1841	1,192,422	18
1851	1,361,798	14
1861	1,548,229	14
1871	1,874,611	21

POPULATION WITHIN PARLIAMENTARY LIMITS IN 1871—*continued.*

Parliamentary Divisions and Boroughs.	In- habited Houses.	Population.			No. of Electors.	Members Re- turned.	
		Persons.	Males.	Females.			
WEST RIDING.							
EASTERN DIVISION	} <i>including Rep. City & Boroughs</i>	117,487	546,611	268,112	278,499	64,819	9
NORTHERN DIVISION		100,473	479,954	231,885	248,069	47,829	6
SOUTHERN DIVISION		162,833	794,806	398,594	396,212	74,937	7
EASTERN DIVISION	} <i>excluding Rep. City & Boroughs</i>	56,169	263,735	130,630	133,105	19,662	2
NORTHERN DIVISION		57,095	268,614	131,863	136,751	17,084	2
SOUTHERN DIVISION		81,911	397,493	201,694	195,799	20,994	2
Knaresborough Boro'		1,271	5,205	2,468	2,737	788	1
Leeds Boro'		55,827	259,212	126,216	132,996	41,407	3
Pontefract Boro'		2,704	11,653	5,693	5,960	1,927	2
Ripon City		1,516	6,806	3,105	3,701	1,035	1
Bradford Boro'		29,408	145,830	68,905	76,925	20,662	2
Halifax Boro'		13,970	65,510	31,117	34,393	10,083	2
Dewsbury Boro'		11,195	54,940	26,571	28,369	7,899	1
Huddersfield Boro'		15,598	74,358	35,733	38,625	11,131	1
Sheffield Boro'		48,496	239,946	120,517	119,429	31,329	2
Wakefield Boro'		5,633	28,069	14,079	13,990	3,584	1

PETTY SESSIONAL DIVISIONS.

EAST RIDING.		Pop.
Bainton Beacon		18,005
Beverley Boro'		10,218
Buckrose		13,520
Dickering		18,524
Holderness, Middle		8,681
Holderness, North		7,534
Holderness, South		7,904
Holme Beacon		7,554
Howdenshire		9,323
Hunsley Beacon, North		6,248
Hunsley Beacon, South		16,219
Kingston upon Hull Boro'		121,892
Ouse and Derwent		12,115
Wilton Beacon		10,729

NORTH RIDING.

Allertonshire	9,856
Birdforth	14,377
Bulmer, East	12,122
Bulmer, West	10,390
Gilling, East	5,445
Gilling, West	10,224
Greta Bridge	5,771
Hallkeld	5,515
Hang, East	9,988
Hang, West	13,572
Langbaugh, East	26,945
Langbaugh, North	12,876
Langbaugh, West	8,569
Malton	10,293
Middlesborough Boro'	39,563
Pickering Lythe, East	8,683
Pickering Lythe, West	11,622
Richmond Boro'	4,443
Ryedale	12,388
Scarborough Boro'	24,259
Whitby Strand	25,212
Yarm	11,165

WEST RIDING.

Agbrigg, Lower	54,694
Agbrigg, Upper	67,413
Ainsty, Eastern	4,780
Barkston Ash, Lower	14,292
Barkston Ash, Upper	7,136
Batley Boro'	20,871
Bolton by Bowland	5,954
Bradford Boro'	145,830
Claro	31,846
Dewsbury	78,651
Dewsbury Boro'	21,764
Doncaster Boro'	18,768
Ewecross	13,186
Halifax Boro'	65,510
Huddersfield Boro'	70,253
Keighley	53,544
Kirkby Malzeard	3,070
Leeds Boro'	259,212
Morley, East	108,756
Morley, West	110,746
Osgoldcross, Lower	19,320
Osgoldcross, Upper	23,780
Otley	29,866
Pontefract Boro'	5,350

PETTY SESS. DIV.—*continued.*

EAST RIDING.		Male Pop.
Ripon Liberty (incl. Ripon City)		13,413
Saddleworth		19,923
Sheffield Boro'		239,946
Skyrack		29,649
Staincliffe, East		34,333
Staincliffe, West		6,978
Staincross		80,918
Strafforth, Lower, and Tickhill		29,009
Strafforth, Upper, and Tickhill		93,810
Tadcaster		6,073
Wakefield Boro'		28,069
Wetherby		11,102
York City		43,796

LIEUTENANCY SUB-DIVISIONS.

EAST RIDING.		Male Pop.
Bainton Beacon		9,147
Buckrose		7,033
Dickering		9,150
Holderness, Middle		4,401
Holderness, North		3,772
Holderness, South		3,964
Holme Beacon		3,958
Howdenshire		4,569
Hunsley Beacon, North		8,053
Hunsley Beacon, South		7,809
Kingston upon Hull		60,014
Ouse and Derwent		6,300
Wilton Beacon		5,509

NORTH RIDING.

Allertonshire	4,919
Birdforth	7,139
Bulmer, East	5,975
Bulmer, West	5,353
Gilling, East	2,667
Gilling, West	7,255
Greta Bridge	2,909
Hallkeld	2,673
Hang, East	4,900
Hang, West	6,810
Langbaugh, East	14,500
Langbaugh, North	28,649
Langbaugh, West	4,284
Malton	5,029
Pickering Lythe, East	15,146
Pickering Lythe, West	6,132
Ryedale	6,466
Whitby Strand	12,000
Yarm	5,965

WEST RIDING.

Agbrigg, Lower	86,810
Agbrigg, Upper	76,611
Barkston Ash	13,768
Claro	27,793
Morley	229,880
Osgoldcross	24,331
Skyrack and Borough of Leeds	161,149
Staincliffe, East	29,473
Staincliffe, West, and Ewecross	13,603
Staincross	35,095
Strafforth and Tickhill, Lower	23,044
Strafforth and Tickhill, Upper	177,034
York City and Ainsty	25,584

PRINCIPAL TOWNS.

EAST RIDING.		Pop.
Beverley	Mun. Bor.	10,218
Bridlington	Loc. Bd.	6,203
Cottingham	Loc. Bd.	4,010
Filey	Loc. Bd.	2,267
Great Driffield	Town	5,067
Hedon	Mun. Bor.	996
Hornsea	Loc. Bd.	1,685
Howden	Town	2,315
Kingston upon Hull	Mun. Bor.	121,892
Pocklington	Town	2,622
Wallingfen	Town	317

NORTH RIDING.

Baldersby	Loc. Bd.	296
Guisbrough	Loc. Bd.	5,202
Hinderwell	Loc. Bd.	2,599
Kirklington cum Upland	Loc. Bd.	292
Malton	Loc. Bd.	8,168
Masham	Loc. Bd.	2,209
Middlesborough	Mun. Bor.	39,563
Normanby	Loc. Bd.	3,556
Northallerton	Loc. Bd.	2,663
Ormesby	Loc. Bd.	4,080
Pickering	Loc. Bd.	3,689
Redcar	Loc. Bd.	1,943
Richmond	Mun. Bor.	4,443
Scarborough	Mun. Bor.	24,259
Skelton in Cleveland	Loc. Bd.	2,561
Stockton, South	Loc. Bd.	6,764
Whitby	Imp. Com. Dist.	12,460

WEST RIDING.

Allerton	Loc. Bd.	2,906
Askern	Loc. Bd.	457
Austonley	Loc. Bd.	1,535
Baldon	Loc. Bd.	4,784
Barkisland	Loc. Bd.	2,056
Barnsley	Mun. Bor.	23,021
Batley	Mun. Bor.	20,871
Bilbrough	Loc. Bd.	207
Bingley	Loc. Bd.	9,062
Bingley	Imp. Com. Dis.	6,890
Birkenshaw	Loc. Bd.	2,833
Birstal	Loc. Bd.	6,044
Bolton	Loc. Bd.	1,271
Bradford	Mun. Bor.	145,830
Brighouse	Loc. Bd.	6,370
Burley	Loc. Bd.	2,271
Calverley	Loc. Bd.	3,195
Cartworth	Loc. Bd.	1,930
Castleford	Loc. Bd.	6,268
Clayton	Loc. Bd.	4,074
Clayton, West	Loc. Bd.	1,531
Cleckheaton	Loc. Bd.	6,583
Cumberworth and Cumberworth Half	Loc. Bd.	1,461
Darton	Loc. Bd.	5,197
Denby	Loc. Bd.	1,637
Denholme Gate	Loc. Bd.	3,469

PRINCIPAL TOWNS—continued.			PRINCIPAL TOWNS—continued.			PRINCIPAL TOWNS—continued.			
		Pop.			Pop.			Pop.	
Dewsbury . . .	Mun. Bor..	24,764	Leeds . . .	Mun. Bor..	259,212	Sheffield . . .	Mun. Bor..	239,946	
Dodworth . . .	Loc. Bd. . .	2,747	Linthwaite . . .	Loc. Bd. . .	5,047	Shelf . . .	Loc. Bd. . .	3,091	
Doncaster . . .	Mun. Bor..	18,768	Longwood . . .	Loc. Bd. . .	4,055	Shelley . . .	Loc. Bd. . .	1,751	
Drighlington . . .	Loc. Bd. . .	4,388	Luddenden Foot	Loc. Bd. . .	2,968	Shepley . . .	Loc. Bd. . .	1,507	
Eccleshill . . .	Loc. Bd. . .	5,622	Marsden in Al-	} Loc. Bd. . .	2,119	Sibley . . .	Loc. Bd. . .	11,757	
Elland . . .	Loc. Bd. . .	6,432	mondbury . . .			Marsden in Hud-	} Loc. Bd. . .	692	Silsden . . .
Emley . . .	Loc. Bd. . .	1,275	dersfield . . .	Meltham . . .	Loc. Bd. . .	4,229			Skelmanthorpe . . .
Farnley Tyas . . .	Loc. Bd. . .	601	Mexborough . . .	Loc. Bd. . .	4,316	Skipton . . .	Loc. Bd. . .	6,042	
Farsley . . .	Loc. Bd. . .	3,829	Midgley . . .	Loc. Bd. . .	3,065	Slaithwaite . . .	Loc. Bd. . .	2,781	
Flockton . . .	Loc. Bd. . .	1,116	Monk Bretton . . .	Loc. Bd. . .	2,090	Soothill (Nether)	Loc. Bd. . .	4,927	
Fulstone . . .	Loc. Bd. . .	2,052	Morley . . .	Loc. Bd. . .	9,607	Soothill (Upper)	Loc. Bd. . .	3,469	
Golcar . . .	Loc. Bd. . .	6,033	Netherthong . . .	Loc. Bd. . .	1,092	Southowram . . .	Loc. Bd. . .	3,091	
Goole . . .	Town . . .	7,680	North Bierley . . .	Loc. Bd. . .	14,433	Sowerby . . .	Loc. Bd. . .	6,079	
Greetland . . .	Loc. Bd. . .	4,114	Northowram . . .	Loc. Bd. . .	3,725	Sowerby Bridge	Loc. Bd. . .	7,041	
Guiseley . . .	Loc. Bd. . .	3,185	Oakworth . . .	Loc. Bd. . .	5,683	Soyland . . .	Loc. Bd. . .	3,264	
Gunthwaite and } Ingbirchworth }	Loc. Bd. . .	386	Ossett with Gaw-	} Loc. Bd. . .	9,190	Tadcaster . . .	Town . . .	2,443	
Halifax . . .	Mun. Bor..	65,510	thorpe . . .			Otley . . .	Loc. Bd. . .	5,855	Thorne . . .
Harrogate . . .	Loc. Bd. . .	6,843	Ovenden . . .	Loc. Bd. . .	7,371	Thornhill . . .	Loc. Bd. . .	5,285	
Haworth . . .	Loc. Bd. . .	2,884	Oxenhope . . .	Loc. Bd. . .	2,328	Thornton . . .	Loc. Bd. . .	5,674	
Heaton . . .	Loc. Bd. . .	1,929	Penistone . . .	Loc. Bd. . .	1,549	Thurlstone . . .	Loc. Bd. . .	2,639	
Hebden Bridge . . .	Loc. Bd. . .	3,894	Pontefract . . .	Mun. Bor..	5,350	Thurstonland . . .	Loc. Bd. . .	1,091	
Heckmondwike . . .	Loc. Bd. . .	8,300	Queensbury . . .	Loc. Bd. . .	6,012	Tickhill . . .	Loc. Bd. . .	1,844	
Hepworth . . .	Loc. Bd. . .	1,111	Quickmere . . .	Loc. Bd. . .	3,358	Tong Street . . .	Loc. Bd. . .	3,740	
Hipperholme . . .	Loc. Bd. . .	2,130	Rastrick . . .	Loc. Bd. . .	5,896	Upper Mill . . .	Loc. Bd. . .	1,235	
Holme . . .	Loc. Bd. . .	724	Ravensthorpe . . .	Loc. Bd. . .	2,910	Upperthong . . .	Loc. Bd. . .	2,419	
Honley . . .	Loc. Bd. . .	4,906	Rawmarsh . . .	Loc. Bd. . .	6,869	Wakefield . . .	Mun. Bor..	28,069	
Horbury . . .	Loc. Bd. . .	3,977	Ripon (City) . . .	Mun. Bor..	6,806	Warley . . .	Loc. Bd. . .	3,341	
Hoyland-Swaine . . .	Loc. Bd. . .	706	Rishworth . . .	Loc. Bd. . .	1,143	Wath upon Dearne	Loc. Bd. . .	2,142	
Huddersfield . . .	Mun. Bor..	70,253	Rotherham . . .	} Mun. Bor..	25,087	Whitley (Upper)	Loc. Bd. . .	882	
Idle . . .	Loc. Bd. . .	6,253	Scammonden . . .			Loc. Bd. . .	803	Whitwood . . .	Loc. Bd. . .
Ilkley . . .	Loc. Bd. . .	2,511	Scholes . . .	Loc. Bd. . .	995	Wilden . . .	Loc. Bd. . .	3,127	
Keighley . . .	Loc. Bd. . .	19,775	Selby . . .	Loc. Bd. . .	6,193	Windhill . . .	Loc. Bd. . .	5,783	
Kirkburton . . .	Loc. Bd. . .	3,442				Wombwell . . .	Loc. Bd. . .	5,009	
Kirkheaton . . .	Loc. Bd. . .	2,646				Wooldale . . .	Loc. Bd. . .	4,454	
Knaresborough } and Tentergate }	Imp. Com. Dist.	5,205				Yeadon . . .	Loc. Bd. . .	5,246	
						York (City) . . .	Mun. Bor..	43,796	

Amount of Real Property assessed to the Income and Property Tax (Sched. A.) in year ending April, 1871	£11,585,980
Gross Estimated Rental according to Valuation Lists approved for 1871	11,747,179
Amount of Rateable Value	9,841,739
Amount levied for County and Police Rates in year ending Mich., 1871	146,866
Amount levied for Poor Rates in Yorkshire in year ending Lady-day, 1871	888,283

ANGLESEY.

This County has an area of 193,511 statute acres, and its population in 1871 was 51,040 persons (males 24,400, females 26,640). Since the first Census in 1801 the population has increased by 17,234 persons, or 51 per cent.

For parliamentary representation the County is an undivided constituency, and it contains the Beaumaris district of boroughs. It comprises six hundreds, and the municipal borough of Beaumaris.

The County has one Court of Quarter Sessions, and is divided into two Petty Sessional Divisions; there are two Lieutenancy Sub-divisions, but no Police Divisions or Highway Districts.

The County is in the Diocese of Bangor, and the population of every parish in the several Superintendent Registrars' Districts, or Poor Law Unions, is given in the Table relating to the ELEVENTH or VELSH REGISTRATION DIVISION, which will be found in another part of this volume.

POPULATION OF COUNTY, 1801-1871.

Census Years.	Population.	Increase per Cent.
1801	33,806	..
1811	37,045	10
1821	45,063	22
1831	48,325	7
1841	50,891	5
1851	57,327	13
1861	54,609	5 dec.
1871	51,040	7 dec.

POPULATION WITHIN PARLIAMENTARY LIMITS IN 1871.

County and Boroughs.	In-habited Houses.	Population.			No. of Electors.	Members Returned.
		Persons.	Males.	Females.		
ANGLESEY (including Rep. Boro's) . .	12,170	51,040	24,400	26,640	5,068	2
ANGLESEY (excluding Rep. Boro's) . .	8,962	37,368	18,085	19,283	3,295	1
Beaumaris District of Boro's					1,773	1
Amlwch	783	2,968	1,297	1,671	}	
Beaumaris	490	2,291	1,057	1,234		
Holyhead	1,604	7,191	3,422	3,769		
Llangefni	331	1,222	539	683		

PETTY SESSIONAL DIVISIONS.

	Pop.
Anglesey: First Division	21,731
" Second "	29,309

LIEUTENANCY SUB-DIVISIONS.

	Male P.p.
Anglesey: First Sub-division	10,275
" Second "	14,125

PRINCIPAL TOWNS.

	Pop.
Amlwch Par. Bor.	2,968
Beaumaris Mun. Bor.	2,291
Holyhead Loc. Bd.	5,916
Llangefni Par. Bor.	1,222

Amount of Real Property assessed to the Income and Property Tax (Sched. A.) in year ending April, 1871 £219,953
 Gross Estimated Rental according to Valuation Lists approved for 1871 187,492
 Amount of Rateable Value 165,081
 Amount levied for County and Police Rates in year ending Mich., 1871 4,144
 Amount levied for Poor Rates in Union County in year ending Lady-day, 1871 23,586

BRECKNOCKSHIRE.

This County has an area of 460,158 statute acres, and its population in 1871 was 59,901 persons (males 29,928, females 29,973). Since the first Census in 1801 the population has increased by 27,576 persons, or 85 per cent.

For parliamentary representation the County is an undivided constituency, and it contains one represented borough, and part of another. It comprises six hundreds, and the municipal borough of Brecknock.

The County has one Court of Quarter Sessions, and is divided into ten Petty Sessional Divisions: Brecknock borough has a Commission of the Peace, and maintains its own Police.

For Police purposes the County is divided into two Divisions; and for the purposes of the Highways into nine Highway Districts. There are eleven Lieutenancy Sub-divisions.

With the exception of parts of the parishes of Llangattock and Llangunider, the County is in the Diocese of St. Davids, and it contains part of the township of Glasbury, which extends into Radnorshire.

The population of every parish in the several Superintendent Registrars' Districts, or Poor Law Unions in BRECKNOCKSHIRE, is given in the Table relating to the ELEVENTH REGISTRATION DIVISION, which will be found in another part of this volume.

POPULATION OF COUNTY, 1801-1871.

Census Years.	Population.	Increase per Cent.
1801	32,325	..
1811	37,735	17
1821	43,826	16
1831	47,763	9
1841	55,603	16
1851	61,474	11
1861	61,627	0.2
1871	59,901	3 dec.

POPULATION WITHIN PARLIAMENTARY LIMITS IN 1871.

County and Boroughs.	In-habited Houses.	Population.			No. of Electors.	Members Returned.
		Persons.	Males.	Females.		
BRECKNOCKSHIRE (including Rep. Boro's)	12,647	59,901	29,928	29,973	4,562	2
BRECKNOCKSHIRE (excluding Rep. Boro's)	10,830	51,335	25,661	25,674	3,754	1
Brecknock Boro'	1,276	6,308	3,138	3,170	808	1
Merthyr-Tydfil Boro', part of*	541	2,258	1,129	1,129

* The principal part of the borough of Merthyr-Tydfil is situate in the County of Glamorgan, and the number of electors for the borough is given under that County.

PETTY SESSIONAL DIVISIONS.		LIEUTENANCY SUB-DIVISIONS.		PRINCIPAL TOWNS.	
	Pop.		Male Pop.		Pop.
Brecknock Boro'	5,845	Brecknock Boro'	2,918	Brecknock	Mun. Bor. 5,845
Brynmawr	11,633	Brynmawr	6,039		Loc. Bd. 5,977
Builth	7,047	Builth	3,456	Brynmawr	Loc. Bd. 5,739
Crickhowell	8,514	Crickhowell	4,164	Builth	Loc. Bd. 1,059
Devynnock	4,028	Devynnock	1,961	Hay	Loc. Bd. 1,777
Hay	3,079	Hay	1,498		
Merthyr	3,249	Merthyr	1,652		
Penderyn	5,179	Penderyn	2,576		
Penkelly	2,642	Penkelly	1,293		
Talgarth	4,462	Talgarth	2,253		
Ystradgunlais	4,223	Ystradgunlais	2,118		

Amount of Real Property assessed to the Income and Property Tax (Sched. A.) in year ending April, 1871 £274,942
 Gross Estimated Rental according to Valuation Lists approved for 1871 271,879
 Amount of Rateable Value 238,714
 Amount levied for County and Police Rates in year ending Mich., 1871 9,829
 Amount levied for Poor Rates in *Union County* in year ending Lady-day, 1871 30,791

CARDIGANSHIRE.

This County has an area of 443,387 statute acres, and its population in 1871 was 73,441 persons (males 33,396, females 40,045). Since the first Census in 1801 the population has increased by 30,485 persons, or 71 per cent.

For parliamentary representation the County is an undivided constituency, and it contains part of the Cardiganshire District of Boroughs. It comprises five hundreds, the municipal borough of Aberystwith, and the greater part of the municipal borough of Cardigan, the remainder being in Pembrokeshire.

The County has one Court of Quarter Sessions, and is divided into nine Petty Sessional Divisions; the boroughs of Aberystwith and Cardigan have Commissions of the Peace.

For Police purposes the County is divided into two Divisions; and for the purposes of the Highways Act into eleven Districts. There are ten Lieutenancy Sub-divisions.

The County is in the Diocese of St. Davids, and the population of every parish in the several Superintendent Registrars' Districts, or Poor Law Unions, is given in the Table relating to the ELEVENTH REGISTRATION DIVISION, which will be found in another part of this volume.

POPULATION OF COUNTY, 1870-1871.

Census Years.	Population.	Increase per Cent.
1801	42,956	..
1811	50,260	17
1821	57,784	15
1831	64,780	12
1841	68,766	6
1851	70,796	3
1861	72,245	2
1871	73,441	2

POPULATION WITHIN PARLIAMENTARY LIMITS IN 1871.

County and Boroughs.	In-habited Houses.	Population.			No. of Electors.	Members Returned.
		Persons.	Males.	Females.		
CARDIGANSHIRE (including Rep. Boro's)	16,420	73,441	33,396	40,045	6,314	2
CARDIGANSHIRE (excluding Rep. Boro's)	14,005	62,167	28,446	33,721	4,526*	1
Cardigan District of						
Aberystwith	1,350	6,898	3,042	3,856	1788*	1
Adpar, part of	123	518	215	303		
Cardigan, part of	682	2,633	1,100	1,533		
Lampeter	260	1,225	593	632		

* The contributory borough of Adpar is partly situate in the County of *Carmarthen*, and the contributory borough of Cardigan is partly situate in the County of *Pembroke*: the number of electors for the entire Cardigan District of Boroughs is stated above.

PETTY SESSIONAL DIVISIONS.		LIEUTENANCY SUB-DIVISIONS.		PRINCIPAL TOWNS.	
	Pop.		Male Pop.		Pop.
Aberystwith Boro'	6,898	Aberayron and Lower Har	6,630	Aberystwith	Mun. Bor. 6,898
Cardigan Boro', part of	2,633	Aberystwith Boro'	3,042	Adpar	Par. Bor. 1,423
Geneur Glyn, Lower	6,004	Cardigan, part of Boro'	1,100	Cardigan	Mun. Bor. 3,461
Geneur Glyn, Upper	6,081	Geneur Glyn, Lower	2,895	Lampeter	Loc. Bd. 1,225
Har, Lower, and Aberayron	15,242	Geneur Glyn, Upper	2,934	New Quay	Loc. Bd. 1,421
Har, Upper	11,125	Har, Upper	5,306		
Llandyssil	3,150	Moyddyn, Upper, or Lampeter	2,527		
Moyddyn, Upper	5,704	Penarth or Tregaron	3,280		
Penarth	6,788	Troedyraur, Lower	1,715		
Penrhiwpal	5,836	Troedyraur, Upper	3,967		
Troedyraur, Lower	3,980				

Amount of Real Property assessed to the Income and Property Tax (Sched. A.) in year ending April, 1871 £256,078
 Gross Estimated Rental according to Valuation Lists approved for 1871 226,042
 Amount of Rateable Value 191,422
 Amount levied for County and Police Rates in year ending Mich., 1871 6,020
 Amount levied for Poor Rates in *Union County* in year ending Lady-day, 1871 45,667

CARMARTHENSHIRE.

This County has an area of 606,172 statute acres, and its population in 1871 was 115,710 persons (males 54,921, females 60,789). Since the first Census in 1801 the population has increased by 48,393 persons, or 72 per cent.

For parliamentary representation the County is an undivided constituency, and it contains the whole of the Carmarthen and part of the Cardigan Districts of Boroughs. It comprises five hundreds, the three commots of Carnwallon, Iskennen, and Kidwelly, and the municipal boroughs of Carmarthen and Llandovery.

The County has one Court of Quarter Sessions, and is divided into eight Petty Sessional Divisions; the

borough of Carmarthen (a County of itself) has a Commission of the Peace, a separate Court of Quarter Sessions, and maintains its own Police. There are eight Lieutenantcy Sub-divisions, three Police Divisions, and thirteen Highway Districts.

The County is in the Diocese of St. Davids, and contains parts of five parishes which extend into Pembrokeshire.

The population of every parish in the several Superintendent Registrars' Districts, or Poor Law Unions in CARMARTHENSHIRE, is given in the Table relating to the ELEVENTH REGISTRATION DIVISION, which will be found in another part of this volume.

POPULATION OF COUNTY, 1801-1871.

Census Years.	Population.	Increase per Cent.
1801	67,317	..
1811	77,217	15
1821	90,239	17
1831	100,740	12
1841	106,326	6
1851	110,632	4
1861	111,796	1
1871	115,710	4

POPULATION WITHIN PARLIAMENTARY LIMITS IN 1871.

County and Boroughs.	In-habited Houses.	Population.			No. of Electors.	Members Returned.	
		Persons.	Males.	Females.			
CARMARTHENSHIRE (including Rep. Boro's)	24,333	115,710	54,921	60,789	11,253	3	
CARMARTHENSHIRE (excluding Rep. Boro's)	19,139	89,036	42,144	46,892	7,724	2	
Cardigan District of Boro's, pt. of	Adpar, pt. of*	227	905	406	499	..*	..
Carmarthen District of Boro's	Carmarthen	1,984	10,488	4,820	5,668	3,529	1
		Llanelly	2,983	15,281	7,551		

* The principal part of the contributory borough of Adpar is situate in the County of Cardigan, in which county the number of electors in the Cardigan District of Boroughs is stated.

PETTY SESSIONAL DIVISIONS.		LIEUTENANCY SUB-DIVISIONS.		PRINCIPAL TOWNS.	
	Pop.		Male Pop.		Pop.
Carmarthen	19,437	Carmarthen	9,018	Carmarthen	Mun. Bor. 10,488
Carmarthen Boro'	10,488	Carmarthen Boro'	4,820	Llandilo	Loc. Bd. 1,470
Llanboidy	7,163	Llandilo	7,126	Llanelly	Loc. Bd. 14,973
Llandilo	15,054	Llandoverly	7,999	Llandoverly	Mun. Bor. 1,861
Llandoverly	16,699	Llanelly	15,251		
Llanelly	30,895	Llanfihangelararth.	2,110		
Llanfihangelararth.	4,552	Newcastle in Emlyn	3,067		
Newcastle in Emlyn	6,655	St. Clears	5,530		
St. Clears	4,767				

Amount of Real Property assessed to the Income and Property Tax (Sched. A.) in year ending April, 1871	£491,082
Gross Estimated Rental according to Valuation Lists approved for 1871	503,817
Amount of Rateable Value	443,679
Amount levied for County and Police Rates in year ending Mich., 1871	7,716
Amount levied for Poor Rates in Union County in year ending Lady-day, 1871	48,324

CARNARVONSHIRE.

This County has an area of 369,482 statute acres, and its population in 1871 was 106,121 persons (males 51,874, females 54,247). Since the first Census in 1801 the population has increased by 64,600 persons, or 156 per cent.

For parliamentary representation the County is an undivided constituency, and it contains the Carnarvon District of Boroughs. It comprises ten hundreds, and the municipal boroughs of Carnarvon and Pwllheli.

The County has one Court of Quarter Sessions, and is divided into six Petty Sessional Divisions; the borough of Carnarvon has a Commission of the Peace.

For Police purposes the County is divided into five Divisions; and the borough of Pwllheli has its own Police.

There are four Lieutenantcy Sub-divisions; the Highways Act has not been adopted.

With the exception of certain parishes which are in the Diocese of St. Asaph, the County is in the Diocese of Bangor, and contains parts of five parishes which extend into the adjoining Counties of Denbigh and Merioneth.

The population of every parish in the several Superintendent Registrars' Districts, or Poor Law Unions in CARNARVONSHIRE, is given in the Table relating to the ELEVENTH REGISTRATION DIVISION, which will be found in another part of this volume.

POPULATION OF COUNTY, 1801-1871.

Census Years.	Population.	Increase per Cent.
1801	41,521	..
1811	49,655	20
1821	58,099	17
1831	66,818	15
1841	81,093	21
1851	87,870	8
1861	95,694	9
1871	106,121	11

POPULATION WITHIN PARLIAMENTARY LIMITS IN 1871.

County and Boroughs.	In-habited Houses.	Population.			No. of Electors.	Members Returned.	
		Persons.	Males.	Females.			
CARNARVONSHIRE (including Rep. Boro's)	23,298	106,121	51,874	54,247	8,732	2	
CARNARVONSHIRE (excluding Rep. Boro's)	17,197	78,581	39,287	39,294	5,554	1	
Carnarvon District of Boro's	Bangor	2,129	9,859	4,515	5,344	3,178	1
	Carnarvon	1,975	9,449	4,357	5,092		
	Conway	583	2,620	1,244	1,376		
	Criccieth	209	812	356	456		
	Nevin	500	1,791	732	1,059		
Pwllheli	705	3,009	1,383	1,626			

PETTY SESSIONAL DIVISIONS.		LIEUTENANCY SUB-DIVISIONS.		PRINCIPAL TOWNS— <i>continued</i> .	
	Pop.		Male Pop.		Pop.
Bangor	24,048	Carnarvon	22,850	Carnarvon	Mun. Bor. 9,449
Carnarvon	26,294	Conway	15,212	Conway	Par. Bor. 2,620
Carnarvon Boro'	9,449	Portmadoc	4,196	Criccieth	Par. Bor. 812
Conway	12,540	Pwllheli	9,616	Dwygyfylchi	Loc. Bd. 1,623
Eifionydd, or Portmadoc	8,696			Llandudno	Imp. Com. Dist. 2,762
Nant-Conway	5,021			Nevin	Par. Bor. 1,791
Pwllheli	20,073			Pwllheli	Mun. Bor. 3,069
				Ynyscynhalarn	Loc. Bd. 4,367

Amount of Real Property assessed to the Income and Property Tax (Sched. A.) in year ending April, 1871 £355,157
 Gross Estimated Rental according to Valuation Lists approved for 1871 401,750
 Amount of Rateable Value 335,046
 Amount levied for County and Police Rates in year ending Mich., 1871 9,148
 Amount levied for Poor Rates in *Union County* in year ending Lady-day, 1871 58,819

DENBIGHSHIRE.

This County has an area of 392,005 statute acres, and its population in 1871 was 105,102 persons (males 52,866, females 52,236). Since the first Census in 1801 the population has increased by 44,803 persons, or 74 per cent.

For parliamentary representation the County is an undivided constituency, and it contains the Denbigh District of Boroughs. It comprises six hundreds, and the municipal boroughs of Denbigh, Ruthin, and Wrexham.

The County has one Court of Quarter Sessions, and is divided into nine Petty Sessional Divisions; the boroughs of Denbigh and Wrexham have Commissions of the Peace. For Police purposes the County is divided into three Districts; for Highway purposes into five Districts; and there are nine Lieutenancy Sub-divisions.

The County is in the Diocese of St. Asaph, and contains parts of sixteen parishes which extend into adjoining Counties.

The population of every parish in the several Superintendent Registrars' Districts, or Poor Law Unions in DENBIGHSHIRE, is given in the Table relating to the ELEVENTH REGISTRATION DIVISION, which will be found in another part of this volume.

POPULATION OF COUNTY, 1801-1871.

POPULATION WITHIN PARLIAMENTARY LIMITS IN 1871.

Census Years.	Population.	Increase per Cent.	County and Boroughs.	In-habited Houses.	Population.			No. of Electors.	Members Returned.					
					Persons.	Males.	Females.							
1801	60,299	..	DENBIGHSHIRE (including Rep. Boro's)	22,500	105,102	52,866	52,236	10,293	3					
1811	64,249	7	DENBIGHSHIRE (excluding Rep. Boro's)	19,395	84,878	42,935	41,943	7,452	2					
1821	76,428	19	Denbigh District of Boro's	1,362	6,323	2,983	3,340	2,841	1					
1831	82,665	8								Denbigh	210	1,056	534	522
1841	88,478	7								Ruthin	759	3,298	1,636	1,662
1851	92,583	5								Wrexham	1,774	9,547	4,778	4,769
1861	100,778	9												
1871	105,102	4												

PETTY SESSIONAL DIVISIONS.		LIEUTENANCY SUB-DIVISIONS.		PRINCIPAL TOWNS.	
	Pop.		Male Pop.		Pop.
Bromfield	23,201	Abergele	2,724	Denbigh	Mun. Bor. 6,323
Chirk Lower, or Llangollen	9,998	Cerrigydruidion	1,834	Holt	Par. Bor. 1,056
Chirk Upper, or Llansilin	4,144	Denbigh	6,701	Llangollen	Loc. Bd. 2,798
Denbigh Boro'	6,323	Llangollen	5,064	Pensarn	Loc. Bd. 312
Isaied	7,163	Llansilin	2,126	Ruthin	Mun. Bor. 3,298
Isdulas	5,629	Llanrwst	4,231	Wrexham	Mun. Bor. 8,576
Ruabon	15,150	Ruabon	7,804		
Ruthin	12,613	Ruthin	6,396		
Uwchaed	3,627	Wrexham	15,986		
Uwchddulas	8,678				
Wrexham Boro'	8,576				

Amount of Real Property assessed to the Income and Property Tax (Sched. A.) in year ending April, 1871 £495,163
 Gross Estimated Rental according to Valuation Lists approved for 1871 505,167
 Amount of Rateable Value 442,030
 Amount levied for County and Police Rates in year ending Mich., 1871 13,898
 Amount levied for Poor Rates in *Union County* in year ending Lady-day, 1871 53,266

FLINTSHIRE.

This County has an area of 169,162 statute acres, and its population in 1871 was 76,312 persons (males 38,350, females 37,962). Since the first Census in 1801 the population has increased by 36,843 persons, or 93 per cent.

For parliamentary representation the County is an undivided constituency, and it contains part of Chester City and the Flint District of Boroughs. It comprises five hundreds, and the municipal borough of Flint.

The County has one Court of Quarter Sessions, and is divided into ten Petty Sessional Divisions; the borough of Flint has a Commission of the Peace.

For Police purposes there are three Divisions; the Highways Act has not been adopted; there are four Lieutenancy Sub-divisions.

With the exception of parts of the parishes of Ellesmere, Doddleston, Malpas, and Hawarden, the County is in the Diocese of St. Asaph, and contains parts of eleven parishes which extend into adjoining Counties.

The population of every parish in the several Superintendent Registrars' Districts, or Poor Law Unions in FLINTSHIRE, is given in the Table relating to the ELEVENTH REGISTRATION DIVISION, which will be found in another part of this volume.

POPULATION OF COUNTY, 1801-1871.

POPULATION WITHIN PARLIAMENTARY LIMITS IN 1871.

Census Years.	Population.	Increase per Cent.	County and Boroughs.	In-habited Houses.	Population.			No. of Electors.	Members Returned.
					Persons.	Males.	Females.		
1801	39,469	..	FLINTSHIRE { including Rep. City and Boro's }	16,636	76,312	38,350	37,962	7,144	2
1811	45,937	16							
1821	53,893	17	FLINTSHIRE { excluding Rep. City and Boro's }	11,292	52,347	26,439	25,908	3,936	1
1831	60,244	12							
1841	66,919	11	Chester (City) part of *	196	976	538	438	..*	..
1851	68,156	2		Caerwgyle	188	860	431	429	} 3,208
1861	69,737	2	Caerwys	152	614	304	310		
1871	76,312	9	Flint	961	4,563	2,364	2,199		
			Holywell	1,822	7,961	3,973	3,988		
			Mold	998	4,534	2,238	2,296		
			Overton	292	1,324	636	688		
			Rhuddlan	304	1,233	576	657		
			St. Asaph	431	1,900	851	1,049		

* The principal part of the city of Chester is situate in the County of Chester, in which County the number of electors for the entire City of Chester will be found stated.

PETTY SESSIONAL DIVISIONS.		PETTY SESS. DIV.—continued.		PRINCIPAL TOWNS.	
	Pop.		Pop.		Pop.
Caerwys	2,824	Prestatyn	6,104	Flint	Mun. Bor. 4,269
Flint Boro'	4,269	Rhuddlan	9,495	Holywell	Loc. Bd. 3,540
Hammer	3,255	LIEUTENANCY SUB-DIVISIONS.			
Hawarden	8,987			Mold	Loc. Bd. 3,978
Holywell	13,649			Overton	Par. Bor. 1,324
Hope	3,876			Rhuddlan	Par. Bor. 1,233
Mold	14,838			Rhyl	Imp. Com. Dist. 4,229
Northop	6,322			St. Asaph	Par. Bor. 1,900
Overton	2,693				

Amount of Real Property assessed to the Income and Property Tax (Sched. A.) in year ending April, 1871	£350,393
Gross Estimated Rental according to Valuation Lists approved for 1871.	378,275
Amount of Rateable Value	332,960
Amount levied for County and Police Rates in year ending Mich., 1871	9,267
Amount levied for Poor Rates in Union County in year ending Lady-day, 1871	21,816

GLAMORGANSHIRE.

This County has an area of 547,070 statute acres, and its population in 1871 was 397,859 persons (males 205,660, females 192,199). Since the first Census in 1801 the population has increased by 326,980 persons, or 461 per cent.

For parliamentary representation the County is an undivided constituency, and it contains the Cardiff and Swansea Districts of Boroughs, and the greater part of the borough of Merthyr Tydfil. It comprises ten hundreds, and the municipal boroughs of Aberavon, Cardiff, Neath, and Swansea.

The County has one Court of Quarter Sessions, and is divided into twelve Petty Sessional Divisions; each of the boroughs has a Commission of the Peace.

There are four Police Divisions, and the boroughs of Cardiff, Neath, and Swansea have their own Police.

For the purposes of the Highways Act nine Districts have been formed. There are twelve Lieutenancy Sub-divisions.

The County is partly in the Diocese of Llandaff, and partly in the Diocese of St. Davids, and it contains parts of three parishes which extend into the adjoining County of Monmouth.

The population of every parish in the several Superintendent Registrars' Districts, or Poor Law Unions in GLAMORGANSHIRE, is given in the Table relating to the ELEVENTH REGISTRATION DIVISION, which will be found in another part of this volume.

POPULATION OF COUNTY, 1801-1871.

POPULATION WITHIN PARLIAMENTARY LIMITS IN 1871.

Census Years.	Population.	Increase per Cent.	County and Boroughs.	In-habited Houses.	Population.			No. of Electors.	Members Returned.						
					Persons.	Males.	Females.								
1801	70,879	..	GLAMORGANSHIRE (including Rep. Boro's)	72,905	397,859	205,660	192,199	36,376	6						
1811	85,067	20	GLAMORGANSHIRE (excluding Rep. Boro's)	31,152	162,241	84,231	78,010	10,107	2						
1821	102,073	20													
1831	126,612	24	Cardiff District of Boro's { Cardiff 8,158 Cowbridge 247 Llantrissaint 447	17,933	94,762	50,004	44,758	14,097	2						
1841	171,188	35								Merthyr-Tydfil, part of * { Aberavon 2,275 Kenfigg 117	2,275	11,906	5,903	6,003	283
1851	231,849	35													
1861	317,752	37													
1871	397,859	25													

* The borough of Merthyr-Tydfil is partly situate in the County of Brecknock; the number of electors for the entire borough is stated above.

PETTY SESSIONAL DIVISIONS.		LIEUTENANCY SUB-DIVISIONS.		PRINCIPAL TOWNS—continued.	
	Pop.		Male Pop.		Pop.
Aberavon Boro'	3,574	Caerphilly, Higher	30,167	Bridgend	3,539
Caerphilly, Higher Division	57,585	Caerphilly, Lower	7,960	Briton Ferry	4,803
Caerphilly, Lower Division	12,151	Cardiff Boro'	20,993	Canton	7,061
Cardiff Boro'	39,536	Cowbridge	2,982	Cardiff	39,536
Cowbridge	6,441	Dinas-Powis	4,664	Cowbridge	1,134
Dinas-Powis	8,663	Kibbor	12,121	Cwmdu	5,836
Gower	4,042	Llangafelach	19,338	Kenfigg	591
Kibbor	24,234	Miskin, Higher	36,271	Llantrisant	2,039
Miskin	44,432	Miskin, Lower	7,933	Loughor	1,220
Neath	23,092	Neath	19,060	Merthyr-Tydfil	51,949
Neath Boro'	9,319	Newcastle and Ogmore	17,268	Mountain Ash	7,457
Newcastle	33,241	Swansea	26,903	Neath	9,319
Pontardawe	14,895			Roath	7,991
Pontypridd	40,744			Swansea	51,702
Swansea	24,208				
Swansea Boro'	51,702				
		PRINCIPAL TOWNS.			
		Aberavon	3,574		
		Aberdare	36,112		

Amount of Real Property assessed to the Income and Property Tax (Sched. A.) in year ending April, 1871 £1,219,922
 Gross Estimated Rental according to Valuation Lists approved for 1871 1,776,085
 Amount of Rateable Value 1,487,060
 Amount levied for County and Police Rates in year ending Mich., 1871 36,816
 Amount levied for Poor Rates in *Union County* in year ending Lady-day, 1871 188,930

MERIONETHSHIRE.

This County has an area of 385,291 statute acres, and its population in 1871 was 46,598 persons (males 23,261, females 23,337). Since the first Census in 1801 the population has increased by 17,092 persons, or 58 per cent.

For parliamentary representation the County is an undivided constituency; it comprises five hundreds, but contains no municipal or parliamentary borough.

The County has one Court of Quarter Sessions, and is divided into six Petty Sessional Divisions. It is not divided for Police purposes, nor has the Highways Act been adopted.

There are five Lieutenancy Sub-divisions.

The County is partly in the Diocese of Bangor, and partly in the Diocese of St. Asaph, and contains parts of four parishes which extend into adjoining Counties.

The population of every parish in the several Superintendent Registrars' Districts, or Poor Law Unions in MERIONETHSHIRE, is given in the Table relating to the ELEVENTH REGISTRATION DIVISION, which will be found in another part of this volume.

POPULATION OF COUNTY, 1801-1871.

Census Years.	Population.	Increase per Cent.
1801	29,506	..
1811	30,854	5
1821	34,382	11
1831	35,315	3
1841	39,332	11
1851	38,843	1 dec.
1861	38,963	0·3
1871	46,598	20

POPULATION WITHIN PARLIAMENTARY LIMITS IN 1871.

County.	In-habited Houses.	Population.			No. of Electors.	Members Returned.
		Persons.	Males.	Females.		
MERIONETHSHIRE	10,006	46,598	23,261	23,337	3,300	1

PETTY SESSIONAL DIVISIONS.

	Pop.
Arddwy-Is-Artro	3,595
Arddwy-Uwchartro	16,346
Edeirnion	5,449
Estimaner	5,586
Penllyn	6,604
Talybont	9,018

LIEUTENANCY SUB-DIVISIONS.

	Male Pop.
Dolgelly	6,891
Edeirnion	2,777
Estimaner	1,881
Festiniog	8,367
Penllyn	3,345

PRINCIPAL TOWNS.

	Pop.
Bala	1,539
Dolgelly	2,357
Towyn	3,307

Amount of Real Property assessed to the Income and Property Tax (Sched. A.) in year ending April, 1871 £178,119
 Gross Estimated Rental according to Valuation Lists approved for 1871 204,256
 Amount of Rateable Value 161,727
 Amount levied for County and Police Rates in year ending Mich., 1871 4,617
 Amount levied for Poor Rates in *Union County* in year ending Lady-day, 1871 31,464

MONTGOMERYSHIRE.

This County has an area of 485,351 statute acres, and its population in 1871 was 67,623 persons (males 34,095, females 33,528). Since the first Census in 1801 the population has increased by 19,439 persons, or 40 per cent.

For parliamentary representation the County is an undivided constituency, and it contains the Montgomery District of Boroughs. It comprises nine hundreds, and the municipal boroughs of Llanidloes and Welshpool.

The County has one Court of Quarter Sessions, and is divided into thirteen Petty Sessional Divisions; the borough of Welshpool has a Commission of the Peace. There are thirteen Lieutenancy Sub-divisions; and two Police Divisions. The Highways Act has not been adopted.

The County is partly in the Dioceses of Bangor, Hereford, and St. Asaph, and it contains parts of ten parishes which extend into adjoining Counties.

The population of every parish in the several Superintendent Registrars' Districts, or Poor Law

nions in MONTGOMERYSHIRE, is given in the Table relating to the ELEVENTH REGISTRATION DIVISION, which will be found in another part of this volume.

POPULATION OF COUNTY, 1801-1871.

POPULATION WITHIN PARLIAMENTARY LIMITS IN 1871.

Census Years.	Population.	Increase per Cent.	County and Boroughs.	Inhabited Houses.	Population.			No. of Electors.	Members Returned.
					Persons.	Males.	Females.		
1801	48,184	..	MONTGOMERYSHIRE { including Rep. Boro's }	13,911	67,623	34,095	33,528	7,582	2
1811	52,184	8							
1821	60,245	15							
1831	66,844	11							
1841	69,607	4	MONTGOMERYSHIRE { excluding Rep. Boro's }	9,711	48,916	25,032	23,914	4,790	1
1851	67,335	3 dec.							
1861	66,919	1 dec.							
1871	67,623	1	Montgomery District of Boro's { Llanfyllin 266 Llanidloes 737 Machynlleth 461 Montgomery 266 Newtown 1,368 Welshpool 1,102					2,792	1

PETTY SESSIONAL DIVISIONS.

	Pop.
Caourse	1,998
Deythur	3,483
Llanfyllin	7,112
Llanidloes, Lower	4,432
Llanidloes, Upper	8,391
Machynlleth	8,700
Mathrafal	6,001
Montgomery, Lower	3,853
Montgomery, Upper	2,235
Newtown, Lower	2,948
Newtown, Upper	8,237
Welshpool, Lower	1,525
Welshpool, Upper	1,725

PETTY SESS. DIV.—continued. Pop.

	Pop.
Welshpool Boro'	6,923
LIEUTENANCY SUB-DIVISIONS.	
Male Pop.	
Caourse	2,844
Deythur	1,741
Llanfyllin	3,586
Llanidloes, Lower	2,285
Llanidloes, Upper	4,282
Machynlleth	4,363
Mathrafal	3,043
Montgomery, Lower	1,947
Montgomery, Upper	1,190
Newtown, Lower	1,470

LIEUT. SUB-DIV.—continued.

	Male Pop.	
Newtown, Upper	4,080	
Welshpool, Lower	746	
Welshpool, Upper	2,518	
PRINCIPAL TOWNS. Pop.		
Llanfyllin Par. Bor.	1,132	
Llanidloes Mun. Bor.	3,428	
Machynlleth Par. Bor.	2,042	
Montgomery Par. Bor.	1,285	
Newtown and Llanllwchaearn { Loc. Bd.	4,874	
Welshpool { Mun. Bor.	6,983	
	{ Loc. Bd.	4,033

Amount of Real Property assessed to the Income and Property Tax (Sched. A.) in year ending April, 1871	£390,960
Gross Estimated Rental according to Valuation Lists approved for 1871	374,484
Amount of Rateable Value	331,438
Amount levied for County and Police Rates in year ending Mich., 1871	7,627
Amount levied for Poor Rates in Union County in year ending Lady-day, 1871	43,021

PEMBROKESHIRE.

This County has an area of 393,682 statute acres, and its population in 1871 was 91,998 persons (males 42,782, females 49,216). Since the first Census in 1801 the population has increased by 35,718 persons, or 63 per cent.

For parliamentary representation the County is an undivided constituency, and it contains the whole of the Haverfordwest and Pembroke and part of the Cardigan Districts of Boroughs. It comprises seven hundreds, and the municipal boroughs of Haverfordwest, Pembroke, and Tenby, and part of the borough of Cardigan.

The County has one Court of Quarter Sessions, and is divided into seven Petty Sessional Divisions; the borough of Haverfordwest (a County of itself) has a Commission of the Peace and a separate Court of Quarter Sessions; and Pembroke and Tenby have Commissions of the Peace.

For Police purposes there are three Divisions, and the boroughs of Haverfordwest and Tenby have their own Police. There are eight Lieutenancy Sub-divisions, and ten Highway Districts.

The County is in the Diocese of St. David's, and contains parts of five parishes which extend into Carmarthenshire.

The population of every parish in the several Superintendent Registrars' Districts, or Poor Law Unions in PEMBROKESHIRE, is given in the Table relating to the ELEVENTH REGISTRATION DIVISION, which will be found in another part of this volume.

POPULATION OF COUNTY, 1801-1871.

POPULATION WITHIN PARLIAMENTARY LIMITS IN 1871.

Census Years.	Population.	Increase per Cent.	County and Boroughs.	Inhabited Houses.	Population.			No. of Electors.	Members Returned.
					Persons.	Males.	Females.		
1801	56,280	..	PEMBROKESHIRE (including Rep. Boro's)	19,583	91,998	42,782	49,216	9,219	3
1811	60,615	8							
1821	73,788	22							
1831	81,425	10							
1841	88,044	8	PEMBROKESHIRE (excluding Rep. Boro's)	12,657	57,436	26,726	30,710	4,545	1
1851	94,140	7	Cardigan District of Boro's, part of { Cardigan, part of * 667					..*	..
1861	96,278	2	Haverfordwest District of Boro's { Fishguard 404						
1871	91,998	4 dec.	Haverfordwest District of Boro's { Haverfordwest 1,378					1462	1
			Haverfordwest District of Boro's { Narberth 280						
			Haverfordwest District of Boro's { Milford 576						
			Pembroke District of Boro's { Pembroke 2,824					3,212	1
			Pembroke District of Boro's { Tenby 661						
			Pembroke District of Boro's { Wiston 136						

* The principal part of the contributory borough of Cardigan is situate in the County of Cardigan; the number of electors for the borough is stated in that County.

PETTY SESSIONAL DIVISIONS.		PETTY SESS. DIV.—cont.		LIEUT. SUB.-DIV.—cont.		Male Pop.
	Pop.		Pop.			
Cardigan Boro', part of	828	Roose	15,702	Narberth		7,186
Castlemartin	6,835	Tenby Boro'	3,810	Roose		7,700
Dewsland	9,516	LIEUTENANCY SUB-DIVISIONS.				
Dungleddy	6,148				Male Pop.	
Haverfordwest Boro'	6,622	Castlemartin	10,129	Fishguard	Par. Bor.	1,581
Kemes	12,146	Dewsland	4,284	Haverfordwest	Mun. Bor.	6,622
Kilgerran	4,535	Dungleddy	2,492		Imp. Com. Dist.	6,261
Narberth	12,152	Haverfordwest Boro'	2,992	Milford	Loc. Bd.	3,252
Pembroke Boro'	13,704	Kemes	5,946	Narberth	Par. Bor.	1,266
		Kilgerran	2,053	Pembroke	Mun. Bor.	13,704
				Tenby	Mun. Bor.	3,810

Amount of Real Property assessed to the Income and Property Tax (Sched. A.) in year ending April, 1871	£453,952
Gross Estimated Rental according to Valuation Lists approved for 1871	412,349
Amount of Rateable Value	358,464
Amount levied for County and Police Rates in year ending Mich., 1871	6,653
Amount levied for Poor Rates in <i>Union County</i> in year ending Lady-day, 1871	38,148

RADNORSHIRE.

This County has an area of 276,552 statute acres, and its population in 1871 was 25,430 persons (males 13,067, females 12,363). Since the first Census in 1801 the population has increased by 6,295 persons, or 33 per cent.

For parliamentary representation the County is an undivided constituency, and it contains all but a small part of the Radnor District of Boroughs. It comprises six hundreds, but contains no municipal borough.

The County has one Court of Quarter Sessions, and is divided into six Petty Sessional Divisions. The ancient borough of Radnor is governed by the provisions of an old Charter, and has a separate Court of Quarter Sessions.

There are seven Lieutenancy Sub-divisions, and five Highway Districts. The County is not divided for Police purposes.

The County is partly in the Diocese of St. David's and partly in the Diocese of Hereford, and it contains parts of five parishes which extend into adjoining Counties.

The population of every parish in the several Superintendent Registrars' Districts, or Poor Law Unions in RADNORSHIRE, is given in the Table relating to the ELEVENTH REGISTRATION DIVISION, which will be found in another part of this volume.

POPULATION OF COUNTY, 1801-1871.			POPULATION WITHIN PARLIAMENTARY LIMITS IN 1871.						
Census Years.	Popula- tion.	Increase per Cent.	County and Boroughs.	In- habited Houses.	Population.			No. of Electors.	Members Re- turned.
					Persons.	Males.	Females.		
1801	19,135	..	RADNORSHIRE (including Rep. Boro's)	4,925	25,430	13,067	12,363	3,069	2
1811	20,417	7							
1821	22,533	10	RADNORSHIRE (excluding Rep. Boro's)	3,439	18,495	9,620	8,875	2,194	1
1831	24,743	10							
1841	25,458	3							
1851	24,716	3 dec.	Radnor District of	5	40	19	21	} 875*	} 1
1861	25,382	3	Cefnlllys	354	1,743	855	888		
1871	25,430	0.2	Knighton	41	167	89	78		
			Knucklas	466	2,190	1,132	1,058		
			New Radnor	386	1,819	876	943		
			Presteigne, part of*	234	976	476	500		
			Rhayader						

* The contributory borough of Presteigne is partly situate in the County of *Hereford*; the number of electors for the whole of the Radnor District of Boroughs is stated above.

PETTY SESSIONAL DIVISIONS.		LIEUTENANCY SUB-DIVISIONS.		PRINCIPAL TOWNS.		Pop.
	Pop.		Male Pop.			
Cefnlllys	4,467	Cefnlllys	1,652	Knighton	Loc. Bd.	1,743
Colwyn	2,598	Colwyn	1,266	New Radnor	Par. Bor.	2,190
Knighton	5,437	Knighton	3,492	Presteigne	Par. Bor.	1,910
Pair-castle	3,414	Painscastle	1,734			
Radnor	2,672	Radnor	1,414			
Radnor Boro'	2,190	Radnor Boro'	1,132			
Rhayader	4,652	Rhayader	2,377			

Amount of Real Property assessed to the Income and Property Tax (Sched. A.) in year ending April, 1871	£185,313
Gross Estimated Rental according to Valuation Lists approved for 1871	172,397
Amount of Rateable Value	151,903
Amount levied for County and Police Rates in year ending Mich., 1871	3,118
Amount levied for Poor Rates in <i>Union County</i> in year ending Lady-day, 1871	21,955

ISLANDS IN THE BRITISH SEAS.

ISLE OF MAN.

The Isle of MAN is divided into a Northern and a Southern Division, each of which comprises three Sheadings.

The islands of Kitterland and the Calf of Man, situate at the southern extremity of the mainland, belong to the parish of Rushen.

Although Castletown is the capital of the Island, Douglas is the more populous town, having recently become a favourite watering-place. The other towns are Peel and Ramsey.

The civil government is vested in the Sovereign, a Lieutenant-Governor and Council, and the House of Keys. The Council consists of the Lord Bishop of the Diocese, the attorney-general, the clerk of the rolls, the two deemsters, the receiver-general, the water-bailiff or admiralty judge, the archdeacon, and the vicar-general, who are ex-officio members of that body. The House of Keys consists of 24 representatives of the people. The Lieutenant-Governor and Council, and the House of Keys constitute the Court of Tynwald, by which all the public laws are enacted and promulgated. The principal Courts in the Island, viz., those of chancery, exchequer, and common-law procedure, sit at Castletown. The general gaol delivery takes place twice a year at Castletown. The Deemsters are the chief justices of the Island; one, presiding over the Northern Division, holds his court weekly at Ramsey, Peel, or Michael; and the other, presiding over the Southern Division, holds his court at Douglas or Castletown. A court of admiralty, and seneschals', ecclesiastical, and coroners' courts are held as required. A High Bailiff is appointed for each of the towns of Castletown, Douglas, Peel, and Ramsey by commission from the Lieutenant-Governor, and is the conservator of the peace. A Coroner is also appointed by the Lieutenant-Governor for each of the six Sheadings, or great Divisions of the Island.

The Island constitutes the Diocese of Sodor and Man in the Province of York. The inhabited houses and population of the several parishes in the Island in 1871 are given below:—

Parish, Town, or Place.	1871.		Parish, Town, or Place.	1871.		Parish, Town, or Place.	1871.	
	In-habited Houses.	Popula-tion.		In-habited Hou-ses.	Popula-tion.		In-habited Houses.	Popula-tion.
Patrick Par.	515	2,888	Bride Par.	155	880	Braddan Parish—		
German Parish—			Lezayre Par.	338	1,620	Douglas, <i>pt. of</i> . . Tn.	138	1,451
German Landward-pt.	333	1,762	Maughold Parish—			Braddan Landward-pt.	401	2,214
Peel Tn.	524	3,513	Maughold Landward-pt.	299	1,432	St. Anne Par.	109	628
Marown Par.	218	1,123	Ramsey Tn.	685	3,934	Malew Parish—		
Michael Par.	254	1,231	Lonan Par.	669	3,740	Malew Landward-pt.	460	2,467
Ballaugh Par.	232	1,076	Conchan Parish—			Castletown . . . Tn.	439	2,329
Jurby Par.	150	788	Conchan Landward-pt.	293	1,621	Arbory Par.	262	1,355
Andreas Par.	356	1,759	Douglas, <i>pt. of</i> . Tn.	1,919	12,521	Rushen Par.	664	3,719

JERSEY.

JERSEY, the largest of the CHANNEL ISLANDS, is divided into twelve parishes, and contains the three towns of St. Helier, St. Aubin, and Gorey.

The "States" of Jersey consist of the Bailiff of the Royal Court (appointed by the Crown), who is President, the twelve jurats of the Royal Court, elected for life by the ratepayers, the rectors of the twelve parishes, the twelve constables elected every three years by the ratepayers, and fourteen deputies also elected every three years, of whom three represent the parish of St. Helier, each of the eleven other parishes being represented by one deputy. The attorney-general, the solicitor-general, and the high sheriff (vicompte) have seats in the "States" but do not vote; and the clerk (greffier) of the Royal Court is, by virtue of his office, clerk of the "Assembly of the States." The Lieutenant-Governor has a deliberative voice, but does not vote; he has however the power of veto. The Royal Court, composed of the bailiff and the twelve jurats, is the only tribunal in the Island; and as a great variety of causes requiring different kinds of process are brought before this Court, it necessarily assumes four distinct characters, and according to the functions which it has to discharge, is termed "La Cour d'Heritage," "La Cour de Catel," "La Cour du Billet," and "La Cour Extraordinaire," or "La Cour de Samedi." The constables are the principal magistrates in each parish, their office being similar to that of mayors of corporate towns in England. The Lieutenant-Governor grants commissions to the officers of the militia, which is under his superintendence and control. The militia consists of five regiments, one of which has two battalions. Each regiment is composed of a certain number of men furnished, in proportion to its extent, by a district comprising a certain number of parishes; all males between the ages of 17 and 65 who are medically fit being bound to render personal service.

