

**[Report of the Medical Officer of Health for West Ham].**

**Contributors**

West Ham (London, England). County Borough.

**Publication/Creation**

[1910?]

**Persistent URL**

<https://wellcomecollection.org/works/zk6j3qy2>

**License and attribution**

You have permission to make copies of this work under a Creative Commons, Attribution, Non-commercial license.


Non-commercial use includes private study, academic research, teaching, and other activities that are not primarily intended for, or directed towards, commercial advantage or private monetary compensation. See the Legal Code for further information.

Image source should be attributed as specified in the full catalogue record. If no source is given the image should be attributed to Wellcome Collection.



Wellcome Collection  
183 Euston Road  
London NW1 2BE UK  
T +44 (0)20 7611 8722  
E [library@wellcomecollection.org](mailto:library@wellcomecollection.org)  
<https://wellcomecollection.org>







County Borough of West Ham.

---

ANNUAL REPORT  
OF THE  
MEDICAL OFFICER OF HEALTH  
FOR THE YEAR 1909.

---

**PUBLIC HEALTH COMMITTEE, 1908-9.**

Alderman A. BISHOP (*Chairman*). \* † ‡

Alderman H. W. LITTLER,  
Mayor (*ex-officio*).

Alderman A. BOTHWELL.

„ J. R. MOORE-SMITH.\*

Councillor G. A. BRABAZON.†

„ G. CROOT.† ‡

„ HERBERT DYER.†

„ J. R. HURRY.\* †

Councillor T. J. HUSBAND.

„ C. MANSFIELD.\*

„ R. MANSFIELD.† ‡

„ D. McDERMID.

„ E. J. REED.\*

„ W. G. SPITTLE.\* † ‡

„ W. TURNER.†

„ E. W. WORDLEY.\*

\* Hospital Sub-Committee.

† Executive Sub-Committee appointed under the Contagious Diseases.  
(Animals) Acts.

‡ Baths and Gymnasiums Sub-Committee.





Ministry of Health

# ANNUAL REPORT

LONDON:

THE AVENUE PRESS, LTD.,

STRATFORD, E.,

AND

6 AND 8, BOUVERIE STREET, E.C.

PUBLIC HEALTH COMMITTEE, 1925-26

# PUBLIC HEALTH DEPARTMENT, TOWN HALL, WEST HAM.

---

*To the Council of the County Borough of West Ham.*

MR. MAYOR AND GENTLEMEN,

“Every Medical Officer of Health appointed under the Public Health Act is required by order of the Local Government Board to make an annual report with regard to the sanitary district which is under his superintendence. . . . . The report is to be for the year ending 31st December. It should be chiefly concerned with the conditions affecting health in the district, and with the means for improving those conditions. It should contain an account of the sanitary circumstances of the district, and of any improvement or deterioration which may have occurred during the year in those circumstances.”

In accordance with the above requirement, I beg to submit my annual report for the year 1909, and in doing so, desire to point out that such report must necessarily consist very largely of a summary of my periodical reports and other matters which have been under discussion by the Council during the year, and which, therefore, are more or less within the immediate recollection of the members. The collated returns, however, and the statement of local circumstances which may appear superfluous to members fully conversant with them, serve not only as valuable statistical records for future reference, but are needed by the Local Government Board and other authorities, to whom the Medical Officer of Health is required to forward copies.

I am, Mr. Mayor and Gentlemen,

Your obedient Servant,

CHARLES SANDERS,

*Medical Officer of Health.*

**Physical Features and General Character of the District.**—West Ham is situate in latitude  $51^{\circ} 30'$  to  $51^{\circ} 33'$  N., and longitude  $0^{\circ} 1'$  W., to  $0^{\circ} 3'$  E., on the extreme west of the County of Essex, and on the eastern side of the administrative County of London, from which it is separated by the windings of the River Lee and Bow Creek for  $3\frac{1}{2}$  miles.

In shape it is an irregular rhomboid, some 2 miles from west to east and 4 miles from north to south, comprising within its boundaries 4,706 acres. The northern and eastern sides of the Borough are contiguous to the populated districts of Leyton and East Ham. The southern boundary is formed by the River Thames for  $2\frac{1}{8}$  miles. In elevation it is almost flat, varying from less than 5ft. to 45ft. above ordnance datum, about half of the area being not more than 10ft. above that level. Chalk may be reached at depths varying from 100ft. to 150ft., overlaid by green Thanet sands and Woolwich beds, on which rests 5ft. to 50ft. of London clay. In the north-eastern half of the Borough 16ft. to 20ft. of river drift gravel overlays the London clay, sloping down towards the River Lee and River Thames into marshy clay and alluvium, a large part of the immediate surface being made ground.



## METEOROLOGY.

The observations given below are extracted from the weekly reports of observations taken at Greenwich Observatory, a course justified by the geographical position of the Borough immediately to the North of Greenwich. They show that the registered sunshine of the year was 1,640·7 hours, being 6·9 hours more than in 1908. The hottest day was 12th August when the temperature reached 86·2 degrees, and the coldest day was 5th March, when it sank to 13·6 degrees. The number of rainy days was 186, the total rainfall of the year being 25·77 inches. The greatest daily fall occurred on 24th June, when 1·08 inches fell.

### METEOROLOGY DURING 1909.

Week ending	TEMPERATURE.				No. of Rainy Days.	Sum for week, in inches.	Sun-shine, in hours.	Mean Baro-metric reading.
	High-est.	Low-est.	Mean for Week.	De-parture from average of 65 years.				
Jan. 9	47·4	32·5	40·7	+ 2·6	4	0·13	8·1	30·193
„ 16	50·4	34·1	42·2	+ 4·2	5	0·49	22·7	29·433
„ 23	49·7	29·0	38·7	— 0·1	1	0·12	10·9	30·057
„ 30	45·5	20·8	31·8	— 7·6	1	0·02	18·9	30·147
Feb. 6	56·1	29·2	42·7	+ 3·1	2	0·04	7·7	29·799
„ 13	44·1	26·1	34·8	— 4·3	3	0·29	21·1	29·831
„ 20	50·0	25·0	37·4	— 2·1	1	0·01	36·3	30·051
„ 27	52·1	19·4	33·4	— 6·5	2	0·08	22·4	30·168
Mar. 6	41·7	13·6	30·1	— 10·5	5	1·23	16·2	29·311
„ 13	49·2	30·2	36·5	— 4·5	4	0·46	17·0	29·521
„ 20	57·0	23·1	38·8	— 3·0	5	0·41	17·7	29·232
„ 27	54·0	32·1	44·8	+ 2·3	5	0·51	20·7	29·444
Apl. 3	62·1	29·0	44·7	— 0·2	4	0·66	23·8	29·631
„ 10	69·0	30·1	46·9	+ 0·8	—	—	83·7	30·131
„ 17	71·3	35·2	51·5	+ 4·9	4	0·22	42·2	29·635
„ 24	68·7	34·4	52·2	+ 3·8	6	0·72	53·4	29·656

Week ending	TEMPERATURE.				No. of Rainy Days.	Sum for week, in inches.	Sun-shine, in hours.	Mean Baro-metric reading.
	High-est.	Low-est.	Mean for Week.	De-parture from average of 65 years.				
May 1	68.1	35.1	48.6	-0.2	7	0.77	64.0	29.699
" 8	64.0	34.5	50.6	+0.3	—	—	92.4	30.105
" 15	73.9	33.8	48.5	-3.5	2	0.11	62.7	29.951
" 22	84.0	33.1	54.9	+1.2	2	0.13	75.9	29.924
" 29	81.2	46.1	57.5	+1.8	5	0.95	55.9	29.715
June 5	76.0	45.2	54.2	-3.5	3	0.94	31.2	29.749
" 12	68.0	38.3	50.2	-8.0	4	0.79	25.4	29.843
" 19	74.3	45.1	56.3	-2.7	2	0.05	37.4	30.083
" 26	73.0	48.3	55.8	-5.0	5	1.45	30.1	29.485
July 3	75.6	44.6	55.9	-5.7	2	0.44	37.0	29.877
" 10	74.0	46.1	58.5	-3.8	6	0.99	31.2	29.644
" 17	76.5	49.6	60.0	-3.2	4	0.71	25.2	29.849
" 24	77.7	48.8	61.9	-1.2	2	0.15	63.0	29.786
" 31	76.0	47.3	59.9	-2.5	6	1.31	34.4	29.643
Aug. 7	79.9	46.9	60.8	-1.4	2	0.26	54.4	29.982
" 14	86.2	52.0	66.9	+4.5	—	—	81.5	29.986
" 21	85.7	58.4	63.3	+1.4	5	0.82	40.2	29.642
" 28	72.1	45.2	58.1	-2.7	3	0.70	30.2	29.745
Sept. 4	71.7	37.1	54.5	-5.4	3	0.30	41.7	29.781
" 11	71.0	40.6	54.5	-4.3	6	0.32	35.0	29.737
" 18	69.0	44.3	55.3	-2.2	3	0.58	20.9	29.938
" 25	68.6	40.6	56.3	+0.5	3	0.57	27.7	29.865
Oct. 2	66.0	43.1	53.1	-1.5	3	0.72	6.0	29.779
" 9	68.0	39.2	55.8	+3.3	5	1.01	33.7	29.632
" 16	65.9	39.7	56.4	+6.0	5	0.59	22.5	29.674
" 23	64.0	45.4	55.7	+6.9	4	0.46	16.7	29.693
" 30	55.1	28.2	41.9	-5.6	4	1.87	13.9	29.536
Nov. 6	56.7	34.2	47.1	+0.6	3	0.15	20.1	29.934
" 13	53.8	29.1	42.3	-2.0	3	0.03	22.2	29.888
" 20	48.0	30.1	38.7	-3.9	6	0.28	14.0	29.788
" 27	44.8	27.6	37.0	-4.9	1	0.01	14.7	29.991
Dec. 4	53.0	34.3	44.6	+3.5	6	1.40	13.2	29.040
" 11	47.9	28.8	38.6	-2.3	5	0.36	16.7	29.550
" 18	42.6	32.6	38.4	-2.1	5	0.43	0.4	29.821
" 25	53.2	22.1	39.0	+0.4	4	0.46	18.1	29.266
Jan. 1	53.5	28.2	44.4	+5.6	5	0.27	8.3	29.867



**Chief Occupations of Inhabitants.**—West Ham is a typical industrial Borough. Large factories abound on the river frontages west and south, railway works employing thousands of regular hands are located in the north, and large docks the staple support of casual labour intersect the south. The rest of the area may be said to form the dormitory of artizans, clerks, and others, whose daily work is carried on in London, together with the local shops and retail businesses necessary for the welfare of their families. There is no particular industry calculated to specially affect the public health.

**Housing Accommodation.**—The dedicated roads of the Borough extend to  $123\frac{3}{4}$  miles, some four-fifths of which are at least 40ft. wide, and are bordered by houses of two storeys. Originally constructed as self-contained houses, they have, in large measure, been adapted by alterations and additions for the accommodation of two families, while in recent years the flat system has been generally adopted in developing the newer estates. Very few blocks of dwellings of three or more storeys exist, and the unsatisfactory character of these give rise to the need for constant supervision and action by the Sanitary Staff. The erection of all new buildings are supervised by Building Inspectors of the Borough Engineer's Department.

At the census in 1901 there were 41,368 inhabited houses in the Borough, and a house-to-house visitation of these is regularly carried out. During the year 1909 the number of dwelling-houses inspected was 14,101 while, in addition, 3,333 were visited on account of infectious disease.

Under the Housing of the Working Classes Act, 1890, six houses (Nos. 52, 54, 56, 58, 60, 62, High Street, Stratford) were reported by the Medical Officer of Health as being in a state so dangerous to health as to be unfit for human habitation; only two of the houses were occupied. On 15th December Closing Orders were made by the



Magistrate (the owner consenting) in respect of the six houses, and thus were forthwith closed and boarded up.

**Water Supply.**—Several large firms possess private wells drawing water from the chalk, but practically the whole of the Borough is supplied with water by the Metropolitan Water Board, successors to the East London Water Company, the main source of the water being derived from the River Lee and the wells sunk by the latter company.

**Milk Supply.**—Under the Dairies, Cowsheds and Milkshops Orders, 371 premises were placed on the Register for the sale of milk at the commencement of the year, the majority of these are small general shops retailing very small quantities of milk, the storage of which is frequently of a doubtful character. On inspection, 300 were found to require cleansing or to exhibit defects remediable under the Public Health Acts. 24 milkshops were struck off the Register and 52 placed thereon during the year.

In addition to the above, the Register contained the names of 19 persons registered as cowkeepers. 57 visits were paid to the cowsheds of these persons, and in several cases notices to cleanse or remedy structural defects were served upon the cowkeepers. One new cowshed was occupied, and most of the old ones were kept in a fairly clean state, but there is still much room for improvement in some, both in the character of the buildings and in the care exercised in the collection and distribution of the milk.

With a view to the detection of Tuberculosis of the Udder, prior to the year 1908, an annual inspection of all cows in the Borough was made by the Council's Veterinary Surgeon, but in that year the Council, on the advice of the Medical Officer of Health, decided that a quarterly inspection should be made.

I append below Mr. Glover's reports for the year 1909 :—

### **Examination of Cows for Tuberculosis of the Udder. Veterinary Surgeon's Report.**

Cows were examined at the undermentioned places, comprising the whole of the registered cowsheds in the Borough containing cows :—

Situation of Cowshed.	Number of Cows Examined.			
	March.	June.	Sept.	Dec.
Maryland Street ... ..	10	10	9	10
Warmington Street ... ..	10	11	8	9
Balaam Street ... ..	11	10	10	10
Whitwell Road ... ..	13	12	14	13
Colne Street ... ..	1	1	1	1
Church Street ... ..	29	27	28	28
Beale Street ... ..	9	9	10	11
Neville Road ... ..	15	16	15	17
Anne Street ... ..	21	20	14	18
Thomas Street ... ..	11	12	14	15
Edwin Street ... ..	21	23	29	29
Idmiston Road ... ..	13	12	14	14
Blind Lane ... ..	3	3	3	3
Carpenters' Road ... ..	28	25	26	27
Vicarage Lane ... ..	79	80	78	75
Mason Street ... ..	9	9	8	9
Camel Road ... ..	4	4	4	4
Blanche Street ... ..	17	17	12	15
Poplar Street ... ..	15	15	16	17
	319	316	313	325

*March Report.*—Some 40 fresh cows have been introduced since the sheds were last examined. With two exceptions these were



quite healthy young animals. One of the two was affected with a suspicious knee, which, after a long period of sluggish enlargement, proved to be an ordinary abscess. The other had a nodular condition of the mammary gland, which has not yet resolved itself in the ordinary manner of simple mastitis. A sample of the milk is under examination, and security has been taken against its use for domestic purposes. The abnormalities of the older occupants of the sheds already reported present no development to cause concern.

*June Report.*—Nearly one-sixth of this number are new animals, all free from objection. Two cows at Vicarage Lane had udders so suggestive of tuberculosis that by agreement they were dried off, and one other from the same shed had its milk tested and found innocuous; one or two cows elsewhere are under observation.

*September Report.*—No cow exhibited any symptom of udder tuberculosis. There was only one case of acute mastitis (Edwin Street). Over 40 new cows have been introduced during the quarter, all of which are free from suspicion. The cows from the sheds at Blind Lane, Thomas Street, and Camel Road were out at pasture.

*December Report.*—There was no case evidencing tuberculous udder. Four cases of sub-acute mastitis, confined in each instance to one quarter, and the milk not used. A smaller proportion of new cases and a larger number of fat (dry) than usual was attributed to market conditions. Many of the animals in the cooler sheds were rough in their coats, and there was a more than usual amount of coughing. These were no doubt the effects of a particularly ungenial season. The sanitary state of the sheds was generally good.

RICHARD GLOVER, F.R.C.V.S.

**Food Inspection.**—Each of the twelve Inspectors is required to inspect the food shops and slaughter-houses in his district. In

addition to these, the Food Inspector, who devotes the greater part of his time to the administration of the Sale of Food and Drugs Acts, is charged equally with the other Inspectors with the duty of safeguarding the sale of food in market streets and other premises where dietary articles are exposed for sale.

**Inspection of Bakehouses and Fishshops** is also carried out by the Inspectors, particular attention being directed to the regular removal of offal and trade refuse, which in all cases (except that of greengrocers) is carried out by private contractors.

In the appendix to this report will be found a list of unsound food stuffs seized as unfit and unwholesome at its time of exposure for sale or condemned without formal seizure under Section 117, Public Health Act, 1875.

During the year 1909 legal proceedings were instituted in two cases under the above section. In the first case the defendant was charged with exposing for sale in his shop some unsound oranges, and was fined £2. In the second case the defendant, a butcher was convicted of depositing for the purpose of preparation for sale two pieces of bacon and one brawn at his shop in Victoria Dock Road, and was fined £10.

**Slaughter-houses.**—There are now upon the Register 16 old registered slaughter-houses and one registered knacker's yard, together with 15 annually licensed slaughter-houses and one annually licensed knacker's yard. Owing to the proximity to the London market the amount of slaughtering carried out locally forms a small percentage of the meat sold, but the infrequency of use and scattered location of the private slaughter-houses render efficient inspection extremely difficult and very unsatisfactory.

During the year 1909 (1) an application for the erection of a new slaughter-house was received from Mr. W. G. Streeton, of



Barber's Road, and after the building had been passed by the Borough Engineer and Medical Officer of Health, an annual license was granted by the Council ; (2) a similar application was received from Mr. Henry Short, of 43, Warmington Street, and ultimately a license was granted upon conditions (a) that only swine should be slaughtered and (b) that the hours of slaughtering be limited to those between 7 a.m. and 7 p.m. ; (3) the slaughter-house, 176, Balaam Street, was transferred to Mr. Paul Kelle

**Sale of Food and Drugs Acts.**—Although each Inspector of Nuisances is required by the terms of his appointment to take samples if necessary under the above Acts, a special Inspector is appointed *ad hoc* to devote the greater part of his time to carrying out the duties imposed by their provisions on the Council.

In accordance with the order of the Local Government Board, dated 28th December, 1907, an application was received in March from Messrs. Pearks, Ltd., for the registration of the premises No. 21, Rathbone Street, Canning Town, for the purpose of the business of a wholesale dealer in margarine and milk-blended butter ; and in September an application was made by Messrs. W. Younger for the registration of premises No. 18, Martin Street, for the business of a wholesale dealer in margarine ; and in May an application was made for the registration of premises No. 14, Martin Street, as a butter factory. All these applications were granted.

In September the Council resolved that the Medical Officer of Health be authorized to enter, inspect, and take samples in registered butter factories under Section 2 of the Butter and Margarine Act, 1907.

Under these Acts 1,256 samples were purchased for analysis, and 97 were returned by the Public Analyst as adulterated, the number of samples taken being at the rate of 4·6 per 1,000 of the census

population. In London the samples taken during the year 1908 were at the rate of 5·3 per 1,000, and in the rest of England at the rate of 2·6 per 1,000. I applied for summonses in 52 cases, at the hearing of which fines and costs amounting to £105 4s. 0d. were imposed. The particulars of these will be found in the appendix.

Article.	Adulterated.	Genuine.	Analysed.
Milk ... ..	71	676	747
Butter ... ..	19	409	428
Margarine ... ..	3	10	13
Cheese ... ..	—	4	4
Coffee ... ..	2	36	38
Lard ... ..	1	11	12
Pepper ... ..	—	5	5
Mustard ... ..	—	4	4
Cream ... ..	1	1	2
Cocoa ... ..	—	1	1
Rum ... ..	—	2	2
	97	1,159	1,256



# Particulars of Adulterations.

## MILK—

Per cent.			Number of Cases.
63·3	deficient in fat	...	1
60·0	"	...	1
50·0	"	...	1
33·3	"	...	2
26·4	"	...	1
23·3	"	...	4
16·6	"	...	5
13·3	"	...	4
10·0	"	...	4
9·3	"	...	1
8·3	"	...	1
7·3	"	...	1
6·6	"	...	9
5·0	"	...	1

## MILK—continued.

Per cent.			Number of Cases.
15·1	deficient in solids not fat	1	
12·1	"	"	1
9·4	"	"	2
7·6	"	"	1
7·3	"	"	1
7·0	"	"	3
5·8	"	"	3
4·7	"	"	1
4·4	"	"	1
3·5	"	"	5
2·9	"	"	1
2·4	"	"	1
2·3	"	"	2

## MILK—continued.

Per cent.			Per cent.			Number of Cases
20·0	deficient in fat, and		11·7	deficient in solids not fat		1
20·0	"	and	5·8	"	"	1
20·1	"	and	1·2	"	"	1
15·0	"	and	18·8	"	"	1

# Particulars of Adulterations—*continued.*

## MILK—*continued.*

Per cent.		Per cent.		Number of Cases
13.3	deficient in fat, and	15.3	deficient in solids not fat	1
13.3	„ „ and	5.8	„ „ „	1
6.6	„ „ and	10.4	„ „ „	1
6.6	„ „ and	5.8	„ „ „	1
5.0	„ „ and	0.6	„ „ „	1
3.3	„ „ and	2.4	„ „ „	1
3.0	„ „ and	5.8	„ „ „	1
3.0	„ „ and	1.0	„ „ „	1

## BUTTER—

Per cent.		Number of Cases.
85.5	foreign fat ...	1
84.5	„ ...	1
83.9	„ ...	1
83.3	„ ...	1
80.6	„ ...	1
78.7	„ ...	1
77.4	„ ...	1
76.1	„ ...	1
74.0	„ ...	1
38.0	„ ...	1
23.7	„ ...	1

## BUTTER—*continued.*

Per cent.		Number of Cases.
6.6	excessive water ...	1
1.3	„ ...	1
0.9	boric acid preservative	1

## MARGARINE—

44.2	butter fat ...	1
34.3	„ ...	1
29.5	„ ...	1

## CREAM—

0.5	boric acid preservative	1
-----	-------------------------	---

**Particulars of Adulterations—continued.****BUTTER—continued.**

Per cent.		Number of Cases.	Per cent.		Number of Cases
22·5	foreign fat ...	1	<b>LARD—</b>		
17·7	„ ...	1	12·0	cotton seed oil ...	1
11·9	„ ...	1	<b>COFFEE—</b>		
11·4	„ ...	1	90·0	chicory ...	1
7·2	excessive water ...	1	38·0	„ ...	1

**Sewerage and Drainage.**—The water carriage system of sewage removal is almost universal throughout the whole area of the district. With few exceptions, all houses are provided with properly-flushed modern water-closets, discharging into appropriate pipe or brick sewers, which also convey the surface water and most of the rainfall. The southern portion of the Borough, being isolated by the Victoria and Albert Docks, is drained into a main sewer running from west to east through a narrow strip of the southern portion of the Borough of East Ham, whence it discharges into the London County Council sewer in North Woolwich.

The north-western corner of the Borough—an area of roughly 120 acres, containing two terraces of houses and some isolated houses and factories—remains unsewered, the excrement disposal consisting of cesspools, while scattered cesspools are to be found here and there in a few places remote from the general system of sewerage.

The sewers draining the main portion of the district (five-sixths of the whole area) converge by means of specially-constructed intercepting sewers to the Corporation's pumping station, situate near the middle of the western border of the Borough. Here the sewage is



pumped into the Northern Metropolitan Outfall Sewer, which crosses the Borough obliquely, whence it gravitates to the London outfall at Barking.

**Pollution of Streams.**—The backwaters of the River Lee, which consist of some  $6\frac{1}{2}$  miles of tidal waterways and intersect about a quarter of the northern half of the Borough, are subject to pollution chiefly from the urban districts of Leyton and Walthamstow, which discharge their effluents into the Waterworks River north of West Ham. The scanty flow of pure water from above and the long periods during which the beds of the streams are exposed on the receding of the tide have frequently during the hot summer months led to serious complaints of nuisance, and the Corporation have had occasion not only to draw the attention of the Lee Conservancy Board to the nuisance arising in the Borough from the condition of the backwaters, but have also on their own initiative taken steps to palliate as far as possible the offensive state of the river beds. No radical improvement in these waterways can be hoped for until the effluents from the other districts shall cease to flow into these streams.

Pollution also from time to time occurs by reason of the unauthorised overflow from piggeries into ditches communicating with the backwaters. One such nuisance was discovered in 1909, and dealt with by sanitary notice. These offences occur in that portion of the Borough which is unsewered as mentioned above, and will be a constant source of trouble until that district is properly sewered.

At the end of 1909 the Lee Conservancy Board took proceedings against the Council in respect of a fouling of the Waterworks River at Stratford. The proceedings were stayed on the Council making arrangements to construct a special sewer for the reception of the drainage of the houses affected.

**Collection of House Refuse.**—By the West Ham Corporation Act, 1888, the Corporation is empowered to require owners

of houses to provide movable receptacles for house refuse instead of ashpits, and by special bye-law the occupiers of houses are required to place them outside their houses on such days as the Corporation fix. Under these provisions the house refuse is collected twice each week by the Council's own vehicles. Thirty-six carts and vans are used, and the staff employed numbers 56 men, beside the Dust Inspector and two foremen.

The total amount collected during the 307 working days in the year was 28,391 loads, an increase of 388 loads on the previous year.

The shoots on which the above house refuse was deposited, together with the number of loads in each case, are set out below :—

#### OUT OF THE BOROUGH.

	Loads.
East London Clearance and Cartage Company, Carpenters' Road ... ..	2,579
East Ham Dust Destructor ... ..	2,733

#### IN THE BOROUGH.

Temple Mills (Messrs. C. Abbott & Sons) ... ..	8,494
„ (Messrs. Clay) ... ..	2,448
Beckton Road (West Ham Corporation) ... ..	9,856
South West Ham Goods Station (Mr. Allen) ... ..	2,281

	Loads Collected.	Approxi- mate weight in tons.	Average daily collection in loads.	Average daily collection in tons.
Northern Division ...	15,508	27,139	50·5	88·4
Southern Division ...	12,883	24,427	41·9	79·5
	28,391	51,566	92·4	167·9



Usually the collection is finished about 5.30 p.m., but on occasions of heavy collections, foggy and snowy weather, the hours are much extended, as is shown in the table below :—

Time.	No. of days on which the latest Carman left his beat at the time shown.	
	Northern Division.	Southern Division.
2 to 2.30 p.m. ...	—	5
2.30 „ 3 „ ...	5	13
3 „ 3.30 „ ...	17	25
3.30 „ 4 „ ...	22	41
4 „ 4.30 „ ...	70	76
4.30 „ 5 „ ...	51	55
5 „ 5.30 „ ...	44	39
5.30 „ 6 „ ...	45	20
6 „ 6.30 „ ...	24	17
6.30 „ 7 „ ...	14	10
7 „ 7.30 „ ...	11	2
7.30 „ 8 „ ...	2	1
8 „ 8.30 „ ...	2	1
8.30 „ 9 „ ...	—	1
9 „ 9.30 „ ...	—	1

During the year 1909 the question as to the advisability of continuing to use the Beckton Road shoot for the purpose of disposal of



house refuse assumed a highly controversial complexion. A letter was received by the Council from the Local Government Board, enclosing a complaint from the West Ham Board of Guardians that a pest of flies experienced at Savage Gardens, a group of houses situate half-a-mile from the shoot in a south-easterly direction, was due to the refuse on the Council's shoot. Also on March 7th, Professor R. T. Hewlett, Professor W. I. Simpson, and Colonel Alcock attended the Public Health Committee as a deputation from the Branch Seamen's Hospital, situate half-a-mile from the shoot in a south-westerly direction, to urge the Council to discontinue shooting at Beckton Road. The Council were unable to admit that the flies complained of either at Savage Gardens or the Branch Seamen's Hospital emanated from the shoot, but they instructed the Public Health Committee to consider and report upon other methods of dealing with house refuse. In the meantime fires have been kept constantly burning on the shoot with the result that most of the animal and vegetable matter and other soft refuse has been destroyed or rendered innocuous.

## **BYE-LAWS RELATING TO OFFENSIVE TRADES COMMON LODGING-HOUSES, &c.**

**Offensive Trades.**—Upwards of thirty premises where statutory offensive businesses are carried on are located in the Borough, and include soap manufacturers, 9 ; fat melters and bone boilers, 12 ; gut scrapers, 2 ; fish and offal collectors, 2 ; organic manure manufacturers, 2 ; other trades, 3. These are subject to constant inspection, and may be said to be carried on with comparatively little nuisance to the general public.

Several fresh applications were dealt with during the year 1909, of which the following are the particulars :—

An application from Mr. W. Menzies, of St. Albans, for permission to establish the trade of sausage skin cleaning and gut band making

at premises in Sugar House Lane, was granted, subject to the premises being put into substantial repair and the drainage and water supply being re-arranged to the satisfaction of the Medical Officer of Health.

An application from Messrs. Williams, to establish soapmaking at premises in Windmill Lane, was granted, subject to no fat melting being carried on. The proceedings in this case subsequently resulted in a fresh application in respect of premises known as Magnet Works, Pudding Mill Lane, which application was granted, subject to the premises being put into repair to the satisfaction of the Committee.

An application from Messrs. Harold Heydon & Co., of Old Paradise Street, Lambeth, to manufacture soap at Sugar House Lane, was granted.

An application by Mr. F. Falco to melt fat at Temple Mill Lane was granted, subject to the satisfaction of the Medical Officer of Health as to the arrangements therefor.

Permission was also granted to Messrs. Frank How & Co. to carry on business of oil, varnish, and grease manufacturers at Nos. 77 and 79, High Street, Stratford.

**Common Lodging Houses.**—There are 12 Common Lodging Houses in the Borough, six in the Stratford district and six in the Tidal Basin district, all of which, with one exception, were originally constructed and used for other purposes, such as private dwellings or warehouses, and have been adapted more or less successfully to meet the requirements of the Common Lodging House Bye-Laws.

The accommodation in these amount to 659 beds.



During the year 1909 Mr. Thomas George Andrews was registered as the Keeper of the Common Lodging House, Nos. 11, 13, and 15, Fulton Street.

On 17th March, 1909, a new license was granted in respect of No. 1, High Street, Stratford, of which Mr. Alfred Partner was registered as the Keeper. This house affords accommodation for 15 lodgers.

**Schools.**—The Public Elementary Schools consist of 46 Council Schools, and 14 Non-Provided Schools, together with 4 Council Special Schools and 2 Higher Elementary Schools, affording in the aggregate accommodation for 68,826 scholars.

The Schools are for the most part modern, substantially built buildings, adequately supplied with water, and provided with sufficient surrounding air space, while their general cleanliness appears to be well looked after.

With a view to checking the spread of epidemic disease, it has been the practice for many years past for the Medical Officer of Health, on receiving information of the occurrence of infectious disease in the family of a scholar, to send a red-coloured notice to the Head Teacher of the School (Day School and Secondary School) recommending the exclusion of children coming from the infected home, subsequently followed by a white notice freeing the family from quarantine on the completion of the necessary isolation and the official disinfection of the premises. Each School is provided with a supply of disinfectants for general or special use.

The particular action taken with regard to Schools during the year will be found under the heading "Chief Zymotic Diseases."

**Methods of Dealing with Infectious Disease.**—Prior to the Infectious Disease Notification Act, 1899, the notification of

these diseases in West Ham had been compulsory for 11 years, under special powers obtained by the West Ham Corporation Act, 1888, which provided for the notification of all the diseases specified in the general Act, with the exception of Erysipelas and Membranous Croup.

The Hospital accommodation of the Borough for the isolation of infectious disease consists of—

- (1) The Plaistow Fever Hospital (opened as to two wards in 1896, and as to the completed Hospital in 1901) now contains 210 beds, allocated to the following purposes: 110 beds for Scarlet Fever, 63 for Diphtheria, 22 for Enteric Fever, and 15 isolation beds for Mixed or Staff cases.
- (2) Dagenham Small-pox Hospital, situate about 9 miles from the Borough, occupying a site of  $6\frac{1}{2}$  acres, enclosed within a farm of 119 acres, owned and cultivated by the Council, was opened in 1899. It consists of permanent buildings capable of accommodating 50 patients with the administrative staff required for their care, together with temporary iron buildings sufficient to treat 300 cases. Under agreement, seven other Sanitary Authorities contribute to the establishment and maintenance of this Hospital, in consideration of West Ham undertaking to receive and treat all the Small-pox cases sent to the Hospital by those Authorities.
- (3) The Grange Convalescent Home is situate about  $9\frac{1}{2}$  miles from the Borough, at Harold Wood, Essex, in which the accommodation is ample for 40 children. This Home consists of a residential mansion with outbuildings and 7 acres of grounds, together with  $61\frac{1}{2}$  acres of pasture land, and has required considerable alterations and additions to render it fit for its present use. The Home was opened for the reception of patients on 22nd



February, 1909. I have appended to this report four photographs of the Home, kindly taken for me by my chief clerk, Mr. J. A. Cheatele.

At the time of writing, your Public Health Committee are considering the question of adding an additional ward to accommodate 20 more patients.

In connection with the Dagenham Hospital is a building containing an Equifex steam disinfecter for Hospital use, while attached to the Plaistow Fever Hospital is a large Washington-Lyons disinfecter, so arranged as to serve the purposes of a public disinfecting station for the treatment of bedding, &c., of infectious cases occurring in the Borough on removal to hospital or on recovery at home.

**Methods of Control of Tuberculosis.**—Down to the end of 1908 no system, voluntary or compulsory, of notification of Pulmonary Tuberculosis pertained in West Ham, and consequently very few cases of living consumptives were brought to the knowledge of the Public Health Department. On 1st January, 1909, The Public Health (Tuberculosis) Regulations, 1908, issued by the Local Government Board, came into operation, by which the notification of Phthisis occurring in Poor Law Institutions or under the care of District Medical Officers became compulsory.

In all cases notified a member of the Sanitary Staff visits the home, with a view to remedying of any existing defects in the structural surroundings of the patient, of advising him as to the necessity of properly using the means at his disposal, of aiding him by verbal converse and printed literature to appreciate the value to himself and his family of the proper treatment and disposal of his expectoration, and of teaching him the right use of disinfectants. In every case of a recorded death from Phthisis a similar visit is paid, disinfection of the premises advised and, in most cases, carried out.






THE GRANGE CONVALESCENT HOME, HAROLD WOOD.







THE GRANGE CONVALESCENT HOME, HAROLD WOOD.







THE GRANGE CONVALESCENT HOME, HAROLD WOOD.







THE GRANGE CONVALESCENT HOME, HAROLD WOOD.





During the year 1909, 365 notifications of Phthisis in Poor Law cases were received. The total number of deaths from Phthisis in the whole Borough was 367, equal to a death-rate of 1·17 per 1,000, while the deaths from other tubercular diseases numbered 138, equal to a death-rate of 0·44 per 1,000. During the previous 10 years the average death-rate from Phthisis was 1·25 per 1,000 and that of other tubercular diseases was 0·60 per 1,000.

### VITAL STATISTICS.

The population of the Borough at the Census in 1901 was 267,358. The number of inhabited houses was 41,433, giving 6·4 persons to each house. The Registrar-General's estimate of the population at the middle of 1909 was 328,585.

The area of the Borough is 4,706 acres, so that at the Census in 1901 there were 56·8 persons to the acre. Below is given the areas of the wards of the Borough (excluding water) and the population per acre in each ward at Census year :—

Ward.					Area in Acres.	Persons per Acre.
New Town	...	...	...	...	404·6	45·3
Forest Gate	...	...	...	...	256·6	77·7
High Street	...	...	...	...	550·4	34·5
Broadway	...	...	...	...	171·6	91·6
Park	...	...	...	...	262·0	58·3
Upton...	...	...	...	...	270·8	65·1
West Ham	...	...	...	...	301·0	105·1
Plaistow	...	...	...	...	355·8	75·1
Hudsons	...	...	...	...	448·8	52·8
Canning Town	...	...	...	...	474·4	50·9
Tidal Basin	...	...	...	...	274·2	106·2
Custom House	...	...	...	...	684·2	38·5



**Births.**—The number of births registered during the year was 8,730 (4,515 males and 4,215 females), being 484 less than the previous year and 428 less than the average number during the last 10 years. The birth-rate for the year was 28·0 per 1,000, while the average birth-rate during the 10 years 1899–1908 was 32·2 per 1,000. Distributed to the various wards of the Borough the births were as follows :—

Ward.	Males.	Females.	Total births.	Rate per 1,000 population.
New Town ... ..	250	212	462	23·0
Forest Gate ... ..	216	198	414	19·0
High Street ... ..	316	317	633	29·6
Broadway ... ..	206	195	401	23·0
Park ... ..	156	166	322	19·0
Upton ... ..	166	158	324	17·0
West Ham ... ..	517	493	1,010	27·4
Plaistow ... ..	564	527	1,091	32·0
Hudsons ... ..	565	463	1,028	34·4
Canning Town ... ..	434	428	862	29·9
Tidal Basin ... ..	627	592	1,219	34·7
Custom House ..	498	466	964	31·4

**Illegitimate Births.**—131, or 1·5 per cent. of the above, were illegitimate births.

**Deaths.**—The number of deaths registered in the Borough during the year was 3,469, including the following deaths in public institutions within the district :—

	Under 1 year.	One year and upwards.
Plaistow Fever Hospital ... ..	4	69
West Ham Hospital ... ..	7	45
St. Mary's Hospital ... ..	16	39
Seamen's Branch Hospital ... ..	—	35
Plaistow Maternity Charity ... ..	5	5
Medical Mission Hospital ... ..	4	15
Poplar Branch Workhouse ... ..	—	24
Other Institutions ... ..	—	19
Non-residents registered in the district	6	88

The 3,469 deaths do not include the under-mentioned deaths in public institutions outside the district :—

	Under 1 year.	One year and upwards.
Workhouse and Infirmary ... ..	40	638
Borough Asylum ... ..	—	63
Dagenham Small-pox Hospital ... ..	—	—
Residents dying in London Institutions.	50	269



After the suitable adjustments rendered necessary by the foregoing tables have been made, the net deaths of the Borough numbered 4,435 (2,285 males and 2,150 females), being 71 more than the previous year and 297 below the average for the last ten years. This makes an annual death-rate for the year of 14·2 per 1,000, or 2·4 below the average death-rate during the ten years 1899–1908, which was 16·6 per 1,000.

Corrected for age and sex distribution, the annual death-rate becomes 15·1 per 1,000, the factor for correction being 1·0693.

Both the foregoing birth-rate and death-rate, as well as the subsequent rates, have been calculated from a population estimated at the middle of the year to be 311,629, in obtaining which estimate regard has been had, firstly, to the natural increase of population (births over deaths), which in the aggregate amounted to 4,295 ; and, secondly, to the number of houses finally passed by the Borough Engineer for occupation during the previous twelve months.

The number of houses completed and passed by the Borough Engineer's Staff during 1909 were as follows :—

New Town	...	—	West Ham	...	13
Forest Gate	...	1	Plaistow	...	2
High Street	...	—	Hudsons	...	26
Broadway	...	—	Canning Town	...	12
Park	...	18	Tidal Basin	...	5
Upton	...	5	Custom House	...	37

### WARD MORTALITY STATISTICS.

The same method has been adopted in estimating the populations of the various Wards of the Borough, and in considering the following table in which the deaths are distributed to the several wards, it must be distinctly borne in mind that such estimates can be, at best,

only approximate, and the rates founded thereon liable to wide correction hereafter.

WARD.			Estimated Popula- tion middle of 1909.	Deaths in 1909.			Death Rate per 1,000 popu- lation.	Infant Deaths per 1,000 Births.
				Under 1 year.	1 year and up- wards.	Total Deaths		
New Town	...	...	20,050	60	222	282	14.0	129
Forest Gate	...	...	21,686	54	198	252	11.6	130
High Street	...	...	21,349	100	245	345	16.1	157
Broadway ...	...	...	17,387	53	171	224	12.8	132
Park ...	...	...	16,945	24	162	186	10.9	74
Upton ...	...	...	19,057	26	176	202	10.5	80
West Ham...	...	...	36,827	100	334	434	11.7	99
Plaistow ...	...	...	34,003	102	347	449	13.2	93
Hudsons ...	...	...	29,812	145	379	524	17.5	141
Canning Town	...	...	28,784	105	358	463	16.0	121
Tidal Basin	...	...	35,072	177	433	610	17.1	145
Custom House	...	...	30,657	132	332	464	15.1	136
			311,629	1,078	3,357	4,435	14.2	123

**Chief Zymotic Diseases.**—The total deaths from the seven principal Zymotic diseases numbered 680, making an annual Zymotic death-rate of 2.10 per 1,000, the average Zymotic death-rate during the previous ten years being 3.28 per 1,000. In the following tables I append particulars as far as possible relating to each disease separately—both notifiable and non-notifiable epidemic diseases. In



the case of the latter, however, the reported cases are necessarily inexact, as the numbers are chiefly obtained from the School Attendance Officers, who are unable in many cases to verify by medical certificate the nature of the illness alleged to be the cause of absence from School.

### Notifiable Epidemic Diseases.

Disease.	Notified Cases.	Deaths.	Attack-rate per 1,000.	Death-rate per 1,000.	Average Attack-rate 10 years 1899-1908.	Average Death-rate 10 years 1899-1908.	Percentage of Deaths to Attacks
Small-pox ...	—	—	—	—	0·31	0·04	—
Scarlet Fever	1,618	54	5·19	0·17	4·15	0·11	3%
Diphtheria ...	472	45	1·51	0·14	2·96	0·37	9%
Enteric Fever	68	8	0·21	0·02	1·12	0·18	11%
Puerperal Fever	10	3	0·03	0·009	0·05	0·03	30%
Erysipelas ...	256	6	0·82	0·01	0·83	0·04	2%

### Non-Notifiable Epidemic Diseases.

Disease.	Reported cases.	Deaths.	Death-rate per 1,000.	Average death-rate 10 years 1899-1908.
Diarrhœa ...	—	172	0·55	1·56
Measles ...	1,082	217	0·69	0·55
Whooping Cough	309	184	0·59	0·43
Chicken-pox ...	312	—	—	—
Mumps ...	45	—	—	—
Ringworm ...	6	—	—	—
Epidemic Influenza	—	46	0·14	0·14

**Small-pox.**—No case of Small-pox occurred in the Borough during 1909, nor was any case of this disease admitted into Dagenham Small-pox Hospital from any of the surrounding districts. In September, 1909, the Agreement between West Ham and the other contributing Authorities as to the maintenance of the Hospital expired, and a new Agreement was entered into between the under-mentioned Authorities for the period of five years.

A copy of the said Agreement is appended as follows:—

**Memorandum of Agreement** made the \_\_\_\_\_ day  
of \_\_\_\_\_ 1909 BETWEEN THE MAYOR ALDERMEN  
AND BURGESSES OF THE COUNTY BOROUGH OF WEST  
HAM acting as the Urban Sanitary Authority of the said County  
Borough (hereinafter referred to as the Corporation) of the one part  
and

(hereinafter referred to as "The Council") of the other part.  
WHEREAS the Corporation have erected at Dagenham in the Rural  
District of Romford in the County of Essex a Hospital for the  
reception and treatment of Small-pox Patients. AND WHEREAS  
the Council and several other Sanitary Authorities of Districts adjoining or in the neighbourhood of the said County Borough have  
requested the Corporation to receive the Small-pox cases arising in  
the District of the Council and in the said adjoining Districts and  
thereby to avoid the necessity and expense of providing and maintain-  
ing separate Hospitals and the Corporation are willing to receive cases  
of Small-pox arising in the District of the Council for the consideration  
and upon the terms and conditions hereinafter appearing. NOW  
therefore it is agreed by and between the parties hereto as follows  
that is to say:—

1. The Corporation will during the pendency of this Agreement  
admit into Dagenham Hospital all cases of Small-pox



arising in the District of the Council notified to the Medical Officer of Health of the Corporation (on forms supplied by the Corporation) and sent to the Hospital by order of the Council or of the Medical Officer of the Council or of a Justice under the provisions of Section 124 of the Public Health Act 1875 with the consent required by that Section and the Corporation will provide for the treatment and maintenance of Patients coming from the District of the Council in all respects on an equality with those admitted into the Hospital from the County Borough or the other Districts above referred to.

2. The Council will in consideration of the reception treatment and maintenance of the Patients coming from their District as above mentioned make to the Corporation the following payments: Firstly in respect of the upkeep of the Hospital the annual sum of £1 10s. for every thousand of the estimated population of the District of the Council which said annual sum shall be fixed according to the current estimate of the Registrar-General for the middle of each year. If no estimate is made by the Registrar-General then the said annual sum shall be fixed according to the population as estimated and agreed between the Medical Officer of Health of the said Council and the Medical Officer of Health for West Ham. The term upkeep shall include the actual and necessary cost to the Corporation of keeping and maintaining the said Hospital ready at all times for the reception and treatment of Patients. The first payment under this Clause in respect of upkeep shall be made on the estimate for the middle of the year 1910. And Secondly the Council will further pay to the Corporation the actual cost of the maintenance of the Patients sent by the Council and the term maintenance shall be understood to mean the additional expenditure

to which the Corporation are put over and above the ordinary upkeep of the Hospital by reason of the presence of Patients within the Hospital and for such time after an epidemic outbreak as is necessary to reduce the staff to its normal limit. The actual cost of the maintenance of all the Patients sent by the Council the other subscribing Authorities and the Corporation shall be ascertained on the 31st day of March and the 30th day of September in every year and such cost of maintenance shall be arrived at in the following way: The number of days during which each of the said Patients remained in the Hospital during the previous six months shall be added together the actual cost of maintenance shall be divided by the aggregate number of such days and the amount thus obtained shall be deemed to be the cost of keeping a Patient for one day during the half-year to which the account relates. The sum which the Council shall pay to the Corporation in respect of maintenance shall be arrived at by multiplying the said cost of keeping a Patient for one day by the total number of days that all Patients sent by the Council shall in the aggregate have remained in the Hospital during the said six months. Thirdly the Council shall pay the reasonable charges of the Corporation in respect of the conveyance of Patients to or from the Hospital (should the Corporation at any time undertake such conveyance) the provision of suitable clothing for them or their funerals or burials or the obtaining of any Magistrate's Order which may be necessary in connection with such burial.

3. The Corporation shall within 21 days after the 31st day of March and the 30th day of September in each year transmit to the Clerk of the Council an account showing the amount due for upkeep and an account showing in



respect of the Patients received into the Hospital from the District of the Council :

- (a) The names of the Patients.
- (b) The number of days during such half-year each Patient has remained in the Hospital.
- (c) The amount due in respect of maintenance.
- (d) The expenses (if any) incurred by the Corporation under the concluding paragraph of Clause 2 hereof and
- (e) The total amount accordingly due from the Council

and the Council will within one month after the receipt of this account duly satisfy and discharge the same by payment to the Corporation.

4. This Agreement shall not be construed as conferring upon the Council or their Medical Officer of Health or any Nominee or Agent of the Council any authority or voice in the management or administration of the Hospital or in the appropriation or expenditure of any monies paid by the Council or in the method of treatment or maintenance of any Patient admitted from the Council's District but in all respects the Hospital and the distribution of the funds provided therefor shall be under the sole control and government of the Corporation and their Medical Officer of Health Agents and servants without any interference on the part of the Council but a duly authorised officer of the Council may during a period of 14 days after the delivery of the Account referred to in Clause 3 hereof inspect the Books and Accounts of the Corporation

relating thereto by making an appointment for this purpose with the Treasurer of the Corporation.

5. This Agreement shall commence as from the 30th day of September 1909 and shall remain in force until the 29th day of September 1914 subject to the right of either party to terminate it on the 29th day of September in any year by giving to the other six months previous notice in writing.

IN WITNESS whereof the said Corporation and the said Council have caused their respective Common Seals to be hereunto affixed the day and year first above written.

The Common Seal of the said Corporation was hereunto affixed in the presence of

*Mayor.*

*Town Clerk.*

The Common Seal of the said Council was hereunto affixed in the presence of

*Chairman.*

*Clerk.*



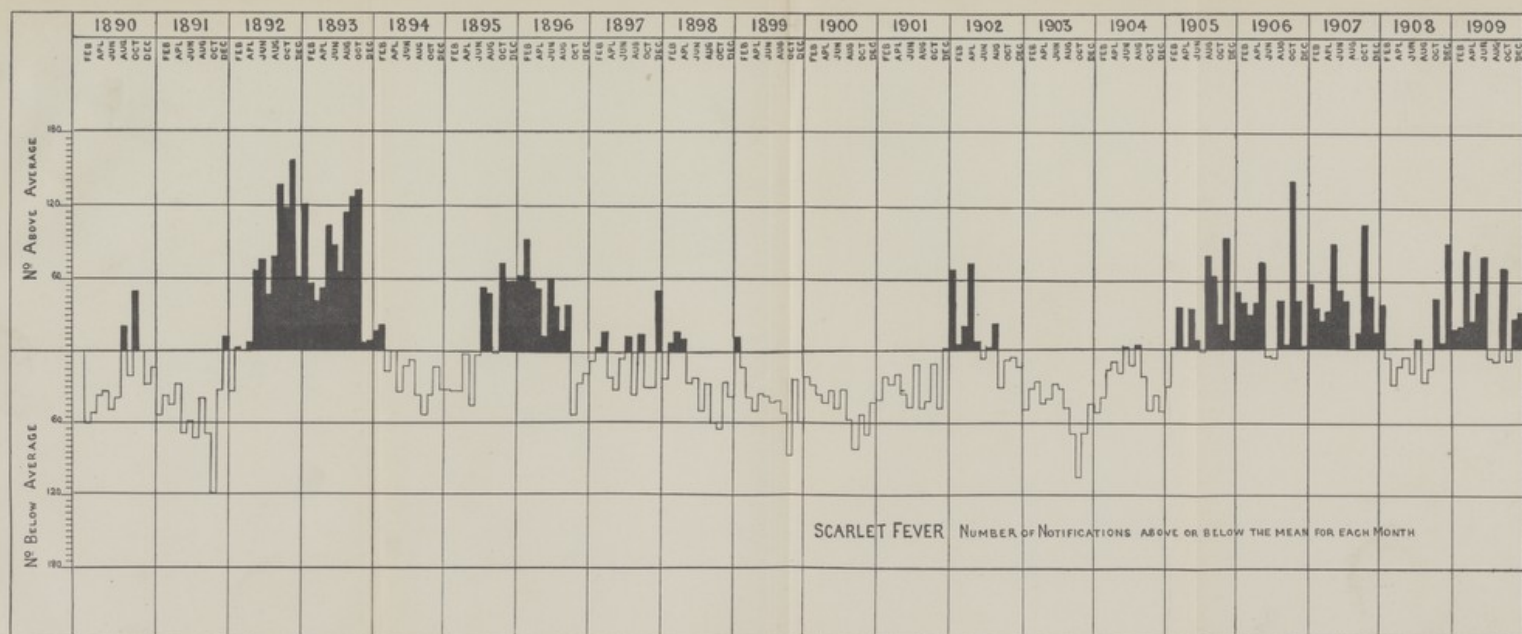
**Scarlet Fever.**—This disease was again very prevalent during the year. 1,618 cases were notified, being 294 more than occurred in 1908, equivalent to an attack-rate of 5·19 per 1,000. 54 deaths occurred, making an annual death-rate of 0·17 per 1,000 the average death-rate for the past 10 years having been 0·11 per 1,000.

Of the notified cases 1,004, or 62 per cent., were removed to the Plaistow Fever Hospital, an increase of 10 per cent. on the previous year. Of these 58 cases were subsequently transferred to the Convalescent Shelter in Manor Road, where the average duration of residence amounted to 27 days, and on the closing of the Shelter on 12th March, 453 cases were transferred to the New Convalescent Home at Harold Wood, where the average duration of stay amounted to 30 days.


The mixed and other cases received into the Plaistow Hospital during the year were the following:—Scarlet Fever and Diphtheria 12, Diphtheria and Measles 8, Diphtheria and Nephritis 1, re-admitted Diphtheria cases 4, Scarlet Fever and Ringworm 1, Laryngeal Croup 1, Measles 7, Suspected Typhus 1, Erysipelas 1, Glanders 1, Cutaneous Anthrax 1, Puerperal Fever 1, Mumps 1, Chicken-pox 1, making a total of 41.

As a means of noting the epidemic character of Scarlet Fever I have prepared a chart showing the variation above or below the monthly average of notifications for each month since the notification of Infectious Diseases Clauses came into operation. The average number of notifications for each month during the whole period were as follows:—January 98, February 78, March 80, April 87, May 90, June 95, July 102, August 101, September 135, October 168, November 130, December 107.

**Diphtheria.**—The number of cases of this disease notified during 1909 was 472, being the smallest number notified in any one year







since 1894. The attack-rate was 1·51 per 1,000, the average attack-rate during the past 10 years being 2·96 per 1,000.

Forty-five deaths occurred from Diphtheria, equal to an annual death-rate of 0·14 per 1,000, the average death-rate during the past 10 years being 0·37 per 1,000. The fatality or ratio of deaths to attacks was 9 per cent., while in the year 1891 it was 30 per cent.

Of the 472 cases notified, 339, or 71 per cent., were removed to the Plaistow Fever Hospital.

**Enteric Fever** has fortunately been diminishing in number during recent years in West Ham, as in the rest of the country, and last year the Borough was exceptionally free from the disease. No serious outbreak occurred. Altogether 68 cases were notified, equivalent to an annual attack-rate of 0·21 per 1,000, the average attack-rate during the past 10 years being 1·12 per 1,000. 8 deaths occurred, making an annual death-rate of 0·02 per 1,000, the average death-rate during the past 10 years being 0·18 per 1,000. Of the 68 notified cases, 51, or 75 per cent., were removed to Plaistow Hospital.

**Measles.**—This disease was dealt with very freely in the annual report for 1908, and it is only necessary here to say that the epidemic prevalence of that year was continued in 1909 up to the middle of the year. 1,082 cases, nearly half of which occurred during the first two months of the year, were reported by the School Attendance Officers. 217 cases proved fatal, making an annual death-rate of 0·69 per 1,000, the average death-rate during the 10 previous years being 0·55 per 1,000. The southern part of the Borough was most severely attacked, and as a means of checking the spread of the disease, Canning Town Infants' School was closed from February 22nd to March 8th.



**Whooping Cough.**—This disease, which frequently becomes epidemic when Measles is prevalent, and also often occurs as a sequela of that affection, was prevalent during 1909. 310 cases were brought to the knowledge of the Medical Officer of Health, and 184 died, making an annual death-rate of 0·59 per 1,000, the average death-rate for the past 10 years being 0·43 per 1,000.

**Diarrhœa.**—Epidemic Diarrhœa, which is always responsible for the greater part of the zymotic death-rate, and generally accounts for a considerable share in the death-roll in young children, showed an exceptionally slight incidence of attack both in West Ham and the whole country, as may be judged from the small number of deaths. In West Ham 172 deaths occurred, equal to an annual death-rate of 0·55 per 1,000, the average death-rate for the past 10 years being 1·56 per 1,000.

**Bronchitis** (Acute and Chronic) caused 456 deaths, or a death-rate of 1·46 per 1,000, the average rate for the past ten years being 1·62 per 1,000, while the deaths from Pneumonia numbered 420, equal to a death-rate of 1·34 per 1,000, as compared with an average rate of 1·32 per 1,000 during the past decade.

**Heart Diseases** were responsible for 277 deaths, giving a death-rate of 0·88 per 1,000, the ten years' average rate being 0·99 per 1,000.

**Cancer**, in which term is included all forms of malignant growths, showed an increase in fatality, 225 deaths being recorded, equal to a death-rate of 0·72 per 1,000, as compared with a ten years' average rate of 0·70 per 1,000.

**Tubercular Diseases.**—The deaths from Phthisis, or tubercular disease of the lung, have already been reported as numbering 367. In addition to these, 138 deaths occurred from tubercular diseases other than Phthisis, equal to a death-rate of 0·44 per 1,000, the ten years' average being 0·60 per 1,000.

**Puerperal Fever.**—Ten cases of this disease were notified during the year, and three proved fatal, giving a case mortality of 30 per cent. The attack rate (0·03 per 1,000) was below the average rate for the previous ten years (0·05 per 1,000), while the death-rate (0·009 per 1,000) was much below the average for ten years (0·03 per 1,000).

**Midwives Act, 1902.**—The Midwives' Roll for 1909 contained the names of 358 Certified Midwives residing in West Ham, an increase of 165 on the names on the Roll for the previous year, which numbered 193.

Only 52 midwives sent in notice of their intention to practice during the year in accordance with Section 10 of the Act.

269 records of sending for medical aid were received from 46 midwives, and the causes which induced them to require assistance are detailed as under:—

Prolonged second stage ... ..	41
Premature Birth ... ..	30
Feeble Baby ... ..	25
Rupture or laceration of perinæum ... ..	22
Unsatisfactory condition during labour ... ..	10
"                    "          after labour ... ..	11
Retained placenta... ..	13
Adherent membranes ... ..	1
Ante-partum hæmorrhage ... ..	12
Post-partum hæmorrhage ... ..	14
Baby born before arrival ... ..	3
Still-birth ... ..	14
Death of Infant ... ..	3
Rise of temperature ... ..	17
Acute pain... ..	2
Cessation of pain ... ..	1
Obstructed labour... ..	2
Deformity ... ..	1



Rigor	...	...	...	...	...	1
Fit	...	...	...	...	...	2
Chorea	...	...	...	...	...	1
Quick Pulse	...	...	...	...	...	3
Œdema of Legs and Vulva	...	...	...	...	...	1
Insomnia	...	...	...	...	...	1
Miscarriage	...	...	...	...	...	1
Chest Trouble	...	...	...	...	...	1
Transverse Presentation	...	...	...	...	...	6
Face	„	...	...	...	...	4
Hand	„	...	...	...	...	1
Breech	„	...	...	...	...	7
Mal	„	...	...	...	...	2
Prolapse of Funis...	...	...	...	...	...	2
Vomiting	...	...	...	...	...	1
Asphyxia of Infant	...	...	...	...	...	9
Illness of Infant	...	...	...	...	...	2
Icterus Neonatorum	...	...	...	...	...	1
Hare Lip and Cleft Palate	...	...	...	...	...	1

Of the total 8,370 births registered in the Borough, 4,118 were attended by certified midwives attached to the Institutions of the Plaistow Maternity Charity—

2,618 were attended from Howard's Road

1,500 „ „ „ Lansdowne Road

932 births were attended by Certified Midwives in private practice, of whom 11 qualified for certification on the Midwives' Roll by examination and 12 were enrolled by reason of their having been in active practice prior to the passing of the Act.

**Infant Mortality.**—Much has been done of recent years to inspire interest in the question of providing the best means of combating with the great waste of infant life, and although the recent summers have been very favourable to the newly born, there is little doubt some of the improvement which has taken place in the infant mortality rate has been the result of painstaking visitation and the steady infusion of knowledge.

Infant mortality is usually recorded in comparison with the number of births. The total number of infants who died before they reached the age of one year during 1909 was 1,078, equal to an infant death-rate of 123 per 1,000 births. The rate during the past 10 years was 159 per 1,000 births. Nearly one-fifth of these infants died within a week of birth, and one-third died within a month.

**Notification of Births Act, 1907.**—The adoption of this Act by the Council on 14th January, 1908, received the sanction of the Local Government Board and came into operation in the Borough on 9th March, 1908.

The Act provides for the notification in writing of every birth, whether still-born or otherwise, to the Medical Officer of Health within 36 hours of its occurrence by the father if he is actually residing in the house or by any person in attendance upon the mother at the time of or within 6 hours after the birth. The Act also provides for the inspection by the Registrars of Births and Deaths of the register kept or notifications received, and has been of much assistance to the Registrars in enabling them to check false information and false addresses.

Every medical practitioner and midwife is supplied with prepaid post-cards as required by the Act, and the following are the figures for the year :—

Actual number of births received ...	...	7,590
Duplicate notifications ..	...	24
Still births ...	...	213
Notifications of births which belonged to other districts ...	...	99
		<hr/> 336
Net West Ham births notified...		<hr/> 7,254



Of the total 8,730 births registered in the year 131 were illegitimate, and of the total infant deaths 75 were illegitimate, so that the infantile mortality among the illegitimate children was 572 per 1,000 births, while that among the legitimate children was only 117 per 1,000 births.

**Factory and Workshops Act, 1901.**—Section 132 provides that the Medical Officer of Health of every district council shall, in his annual report to them, report specifically on the administration of this Act in workshops and workplaces, and he shall send a copy of his annual report, or so much of it as deals with this subject, to the Secretary of State.

The following Tables are intended to cover the above provision :—

### 1.—INSPECTION.

Inspections made by Sanitary Inspectors or Inspectors of Nuisances.

Premises. (1)	Number of		
	Inspections. (2)	Written Notices. (3)	Prosecutions. (4)
Factories ... (Including Factory Laundries.)	41	10	
Workshops ... (Including Workshop Laundries.)	423	69	
Workplaces ... (Other than Outworkers' premises included in Part 3 of this Report.)	12	2	
Total ...	476	81	

## 2.—DEFECTS FOUND.

Particulars. (1)	Number of Defects			Number of Prosecu- tions. (5)
	Found. (2)	Remedied. (3)	Referred to H.M. Inspector (4)	
Nuisances under the Public Health Acts :—				
Want of cleanliness ... ..	181	181		
Want of ventilation ... ..	6	6		
Overcrowding ... ..	10	10		
Want of drainage of floors ...	3	3		
Other nuisances ... ..	220	220		
Sanitary accommodation—				
Insufficient ... ..	5	5		
Unsuitable or defective ...	4	4		
Not separate for sexes ...	5	5		
Offences under the Factory and Workshop Act :—				
Illegal occupation of underground bakehouse (s. 101).				
Breach of special sanitary requirements for bakehouses (ss. 97 to 100).				
Other offences ... ..				
(Excluding offences relating to outwork which are included in Part 3 of this Report.)				
Total ... ..	434	434		



NATURE OF WORK.	OUTWORKERS' LISTS, SECTION 107.								NOTICES served on Occupiers as to keeping or sending lists.	OUTWORKERS' LISTS, SECTION 107.			OUTWORK IN UNWHOLESOME PREMISES, SECTION 108.			OUTWORK IN INFECTED PREMISES, SECTIONS 109, 110.				
	Lists received from Employers.									Prosecutions		Number of Inspections of premises of Outworkers								
	Twice in the year				Once in the year															
	Lists		Out-workers		Lists		Out-workers			Failing to keep or permit inspection of lists			Failing to send lists		Instances	Notices served	Prosecutions	Instances	Orders made (S. 110)	Prosecutions (Sections 109, 110)
	(2)	Con-tractors	Work-men	(4)	(5)	Con-tractors	Work-men	(8)		(9)	(11)		(12)	(13)	(14)	(15)	(16)	(17)	(18)	(19)
Wearing Apparel—																				
(1) Making, &c. ...	122	49	1413	14	—	65	1,224	556	85	—	—	675	—	—	—	38				
(2) Cleaning and Washing	2	—	12	—	—	—	—	—	—	—	—	12								
Lace, Lace Curtains and Nets																				
Furniture and Upholstery ...																				
Fur Pulling ...																				
Umbrellas ...	—	—	—	—	—	—	4	—	—	—	—	4								
Paper Bags and Boxes ...	2	—	2	1	—	5	78	—	—	—	—	40								
Brush Making...	2	—	82	—	—	—	58	63												
Stuffed Toys ...																				
File Making ...																				
Electro Plate ...																				
Cables and Chains ...																				
Anchors and Grapnels ...																				
Cart Gear ...																				
Locks, Latches and Keys ...																				
TOTAL ...	128	49	1509	15	—	70	1,364	619	85	—	—	765	—	—	—	38				

## 4.—REGISTERED WORKSHOPS.

Workshops on the Register (S. 131) at the end of the year		Number
(1)	(2)	
Important classes of workshops, such as workshop bakehouses, may be enumerated here.		451
Total number of workshops on Register ...		451

## 5.—OTHER MATTERS.

Class	Number
(1)	(2)
Matters notified to H.M. Inspector of Factories :—	
Failure to affix Abstract of the Factory and Workshop Act (S. 133) ...	54
Action taken in matters referred by H.M. Inspector as remediable under the Public Health Acts, but not under the Factory and Workshop Act (S. 5) ...	18
Other ...	17
Underground Bakehouses (S. 101) :—	2
Certificates granted during the year ...	
In use at the end of the year ...	46





**Nuisances and other Offences dealt with in  
connection with Factories, Workshops, and  
Homeworkers' Premises.**

	Factories and Workshops.	Home- workers' Premises.
Dirty yards ... ..	5	9
Dirty or defective walls and ceilings ...	190	350
„ „ floors ... ..	31	83
Defective roofs ... ..	24	55
„ guttering and stack pipes ...	14	70
„ window panes and sash lines ...	8	28
„ stairs and treads ... ..	6	25
„ handrails and banisters ... ..	20	22
„ doors ... ..	—	10
„ water fittings ... ..	6	20
„ cisterns ... ..	4	—
„ sinks ... ..	—	8
„ coppers ... ..	—	9
„ stoves ... ..	—	6
„ water-closet pans and traps ...	14	11
„ flushing apparatus ... ..	4	15
„ soil pipes ... ..	—	5
„ drains ... ..	6	10
„ yard paving ... ..	20	36
Choked drains ... ..	14	13
No dust receptacle ... ..	—	31
Water-closets without doors ... ..	10	—
Damp walls ... ..	2	—
Failure to affix Abstract ... ..	54	—
Abstract improperly filled in ... ..	10	—
No homeworkers' lists kept ... ..	20	—
Workrooms insufficiently ventilated ...	6	—
Workrooms overcrowded ... ..	12	—
Noxious fumes from gas stoves ... ..	8	—
Insufficient water-closet accommodation ...	4	—
Unsuitable water-closet accommodation ...	3	—
No separate accommodation for the sexes ...	5	—
	<hr/> 500	<hr/> 816

**Number of Homeworkers  
notified to West Ham from  
other Districts.**

From		
City of London	...	452
Poplar ...	...	310
Finsbury	...	177
East Ham	...	154
Leyton	...	80
Hackney	...	41
Bethnal Green	...	40
Shoreditch	...	34
St. Marylebone	...	23
Southwark	...	18
Islington	...	11
Walthamstow	...	4
Bermondsey	...	3
Wandsworth	...	3
Lambeth	...	2
Holborn	...	2
Salford	...	2
Ilford ...	...	2
Lewisham	...	2
Westminster	...	2
Camberwell	...	1
Hampstead	...	1

---

1,364

---

**Number of Homeworkers  
for West Ham Firms noti-  
fied to other Districts.**

To		
Leyton	...	190
East Ham	...	170
Stepney	...	137
Bethnal Green...	...	46
Poplar ...	...	28
Walthamstow	...	11
Ilford ...	...	7
Camberwell	...	6
Hackney	...	4
Wandsworth	...	4
Barking	...	4
Finsbury	...	3
Tottenham	...	2
Hammersmith...	..	2
Bermondsey	...	2
Edmonton	...	1
Shoreditch	...	1
Woodford	...	1

---

619

---



**Table showing the different Trades in which the Homeworkers are engaged.**

Tailoring	...	...	...	...	...	...	680
The making of Shirts	...	...	...	...	...	...	590
"	"	Blouses	...	...	...	...	496
"	"	Underclothing	...	...	...	...	270
"	"	Ties ...	...	...	...	...	70
"	"	Brushes	...	...	...	...	60
"	"	Millinery	...	...	...	...	40
"	"	Costumes	...	...	...	...	25
"	"	Lace Goods	...	...	...	...	23
"	"	Corsets	...	...	...	...	20
"	"	Paper Bags	...	...	...	...	26
"	"	Mantles	...	...	...	...	30
"	"	Umbrellas	...	...	...	...	9
"	"	Dressing Gowns	...	...	...	...	6
"	"	Mackintosh Goods	...	...	...	...	2
"	"	Hassocks	...	...	...	...	2
"	"	Belts...	...	...	...	...	2
"	"	Artificial Flowers	...	...	...	...	4
"	"	Shoe Trimmings	...	...	...	...	2
Laundry work	...	...	...	...	...	...	14
Fur Sewing	...	...	...	...	...	...	2
							<hr/> 2,373 <hr/>

### **Shop Hours Acts and Seats for Shop Assistants**

**Act.**—A special Inspector has been appointed to investigate or discover infringements against these Acts.

During the year 32 persons were found to be employing young persons beyond the limit of time allowed by the Act, and in 244 cases no notice was exhibited in the shop as required by the Statute.

Four prosecutions were instituted against offenders, and fines of £1 imposed in each case. The other infringements were dealt with by letters of caution.

TRADES.	Number of Shops visited.	Number employ- ing Young Persons.	Number of Young Persons employed.	Infringe- ments		Number employ- ing Female Asstnts.	Number of Female Asstnts. employed.	Infringements, Seats.
				Hours.	Notices.			
Boots and Shoes ... ..	78	47	53	2	15	6	8	—
Butchers ... ..	128	51	51	—	16	6	8	—
Builders' Merchants ... ..	15	11	18	1	6	2	3	—
Bakers and Pastrycooks ... ..	80	26	34	—	9	20	43	—
Chemists and Druggists ... ..	43	26	31	—	—	5	5	—
China and Glass ... ..	10	4	7	—	1	3	5	—
Confectioners ... ..	100	8	9	1	5	27	29	—
Cornhandlers ... ..	56	30	42	1	8	9	12	1
Cycle Agents ... ..	12	6	6	—	3	—	—	—
Dairies ... ..	28	16	56	4	10	5	6	—
Drapers ... ..	100	33	65	—	5	48	143	—
Dining Rooms ... ..	120	30	37	2	12	66	139	—
Domestic Machinery ... ..	20	4	4	—	1	8	13	—
Fishmongers ... ..	49	8	8	1	7	2	2	—
Fancy Goods ... ..	39	14	26	—	5	14	37	—
Furniture ... ..	22	7	15	1	5	5	10	—
Grocery and Provisions ... ..	243	123	154	2	21	17	21	—
Greengrocers and Fruiterers ... ..	127	46	49	5	20	11	13	1
General Salesmen ... ..	33	13	14	1	6	3	4	—
Hatters and Hosiers ... ..	34	15	22	—	1	8	21	—
Hairdressers ... ..	142	99	103	4	32	—	—	—
Ironmongery ... ..	20	11	17	1	5	1	5	—
Newsagents and Stationers ... ..	117	91	132	—	13	7	16	—
Oil and Colour ... ..	92	49	59	1	7	—	—	—
Pawnbrokers ... ..	32	27	48	—	—	—	—	—
Photographers ... ..	7	3	3	—	1	2	2	—
Public Houses ... ..	200	34	38	2	15	69	128	—
Picture Dealers ... ..	8	4	5	—	1	2	2	—
Saddlery and Leather Cutters ... ..	15	4	6	—	2	—	—	—
Tobacconists ... ..	38	8	8	2	5	3	6	—
Tailors and Outfitters ... ..	61	27	28	—	6	1	2	—
Wine and Spirit Merchants..	5	4	6	1	—	1	1	—
Watchmakers and Jewellers	13	8	11	—	1	3	6	—
Totals ... ..	2087	887	1165	32	244	354	690	2



### Smoke Observations, 1909.

	North.	South.	Total.
Number of observations ... ..	1,483	1,339	2,822
Occasions on which black smoke was emitted ... ..	279	227	506
Cases in which smoke was ex- cessive ... ..	49	34	83
Number of chimneys covered by observations ... ..	106	104	210

The above observations were made by the Council's Inspector under the Shop Hours Act, but in addition 19 lists of observations were received from the Coal-Smoke Abatement Society and considered by the Public Health Committee.

**Mortuaries.**—The three mortuaries received 354 bodies during 1909, the number during the previous year being 344. The circumstances connected with their admission and retention are set out below :—

#### Stratford Mortuary.

Month.	No. received.	Under 5 years.	Over 5 years.	Sent in by Coroner.	Sent in by Police.	Sent in on sanitary grounds.	No. of P.M.'s.	No. of In- quests held.	Number of days remaining in Mortuary.
January ...	15	4	11	13	2	—	8	15	99—1 day
February ...	17	6	11	17	—	—	13	17	30—2 days
March ...	12	5	7	12	—	—	10	12	11—3 „
April ...	12	6	6	11	—	1	8	11	1—4 „
May ...	10	7	3	10	—	—	7	10	1—9 „
June ...	11	6	5	11	—	—	9	11	
July ...	15	4	11	8	7	—	5	15	
August ...	8	3	5	8	—	—	8	8	
September...	9	5	4	8	—	1	4	8	
October ...	9	1	8	6	3	—	6	9	
November ..	14	6	8	12	2	—	11	14	
December ...	10	3	7	8	2	—	7	10	
Totals ...	142	56	86	124	16	2	96	140	

### Canning Town Mortuary.

Month.	No. received.	Under 5 years.	Over 5 years.	Sent in by Coroner.	Sent in by Police.	Sent in on sanitary grounds.	No. of P.M.'s.	No. of In- quests held.	Number of days remaining in Mortuary.
January ...	13	8	5	11	2	—	11	13	187—1 day
February ..	21	11	10	20	1	—	17	21	13—2 days
March ...	25	13	12	25	—	—	21	25	9—3 „
April ...	19	8	11	16	3	—	14	19	2—4 „
May ...	28	13	15	25	2	1	22	27	
June ...	9	3	6	7	1	1	6	8	
July ...	21	9	12	16	4	1	16	20	
August ...	24	13	11	20	1	3	19	21	
September...	20	5	15	15	3	2	17	18	
October ...	18	3	15	12	3	3	13	15	
November..	12	5	7	10	1	1	10	11	
December...	15	6	9	14	1	0	8	15	
Totals ...	211	91	120	178	22	12	173	199	

### West Ham Mortuary.

One body was admitted to the above Mortuary, remaining 2 days.



**Changes in Staff.**—On 1st April, 1909, the Council granted a retiring allowance to Mr. William Evans, Senior Inspector of Nuisances, after 30 years' faithful service, and the whole staff deeply regretted his death which occurred on 24th July.

To fill the vacancy caused by Mr. Evans' retirement the Council appointed Mr. Geo. H. Wilson, an Inspector of Nuisances. Mr. Wilson had previously acted for nine years as Inspector under the Shop Hours Act, and to fill the vacancy thus caused Mr. Ed. G. Simmons was appointed.

In September, Miss M. G. Bhose, Lady Inspector of Nuisances, resigned her office, and Miss Mary Monkhouse was appointed in her place.

## APPENDIX.

---

	PAGES.
1. Weekly Notifications of Infectious Disease ... ..	54, 55
2. Weekly Admissions to Plaistow Fever Hospital ...	56, 57
3. Local Government Board, Table I ... ..	58, 59
4.       "               "       Table III ... ..	60, 61
5.       "               "       Table V ... ..	62, 63
6. Deaths occurring in London Institutions ... ..	64
7. Summary of Work of Inspectors of Nuisances ... ..	65
8. Unsound Food Condemned ... ..	66, 67
9. Nuisances abated by Notice ... ..	68, 69
10. Deaths distributed according to Causes, Ages, and Localities ... ..	70-87
11. Vital Statistics of London Boroughs and Large Towns	88, 89
12. List of Prosecutions ... ..	90-107
13. Houses Visited and Deaths occurring in various Streets	108-170



# Weekly Notifications of Notifiable Disease received during 1909.

Week Ending	Small-pox.	Scarlet Fever.	Diphtheria including Membranous Croup.	Typhus Fever.	Enteric Fever.	Continued Fever.	Relapsing Fever.	Puerperal Fever.	Cholera	Erysipelas.	Phthisis
January 9th ...	—	30	5	—	2	—	—	—	—	7	21
„ 16th ...	—	22	14	—	1	—	—	—	—	9	14
„ 23rd ...	—	33	15	—	3	—	—	—	—	5	13
„ 30th ...	—	28	12	—	2	—	—	—	—	1	10
February 6th ...	—	21	13	—	2	—	—	—	—	5	6
„ 13th ...	—	19	8	—	1	—	—	—	—	4	10
„ 20th ...	—	32	9	—	3	—	—	—	—	1	12
„ 27th ...	—	23	10	—	1	—	—	—	—	3	12
March 6th ...	—	40	6	—	—	—	—	—	—	2	6
„ 13th ...	—	25	2	—	1	—	—	—	—	9	6
„ 20th ...	—	31	7	—	1	—	—	—	—	4	4
„ 27th ...	—	32	9	—	1	—	—	1	—	5	6
April 3rd ...	—	34	8	—	1	—	—	—	—	5	7
„ 10th ...	—	22	2	—	—	—	—	—	—	3	4
„ 17th ...	—	28	12	—	1	—	—	—	—	5	4
„ 24th ...	—	22	15	—	1	—	—	—	—	5	7
May 1st ...	—	38	14	—	2	—	—	—	—	2	13
„ 8th ...	—	44	10	—	—	—	—	—	—	1	11
„ 15th ...	—	29	9	—	2	—	—	—	—	4	6
„ 22nd ...	—	35	6	—	2	—	—	—	—	6	8
„ 29th ...	—	29	9	—	—	—	—	—	—	7	13
June 5th ...	—	27	6	—	—	—	—	—	—	4	5
„ 12th ...	—	40	4	—	1	—	—	—	—	7	3
„ 19th ...	—	35	9	—	1	—	—	—	—	1	6
„ 26th ...	—	34	8	—	—	—	—	1	—	5	11
July 3rd ...	—	35	12	—	—	—	—	1	—	4	1

July	10th	...	—	25	17	—	—	—	—	1	—	4	7	
"	17th	...	—	30	5	—	—	—	—	—	—	7	8	
"	24th	..	—	25	10	—	2	—	—	1	—	7	8	
"	31st	...	—	13	12	—	—	—	—	1	—	2	6	
August	7th	...	—	24	10	—	—	—	—	—	—	4	7	
"	14th	...	—	21	7	—	1	—	—	—	—	8	5	
"	21st	...	—	23	8	—	1	—	—	—	—	2	5	
"	28th	...	—	23	5	—	2	—	—	—	—	2	7	
September	4th	...	—	39	8	—	1	—	—	—	—	5	5	
"	11th	...	—	47	5	—	1	—	—	—	—	2	5	
"	18th	...	—	33	10	—	1	—	—	—	—	3	1	
"	25th	...	—	46	7	—	3	—	—	2	—	3	7	
October	2nd	...	—	37	7	—	2	—	—	1	—	2	2	
"	9th	..	—	42	11	—	1	—	—	—	—	8	11	
"	16th	...	—	40	12	—	5	—	—	—	—	7	7	
"	23rd	...	—	41	13	—	3	—	—	—	—	7	5	
"	30th	...	—	35	6	—	1	—	—	—	—	8	5	
November	6th	...	—	49	17	—	—	—	—	—	—	7	4	
"	13th	...	—	41	9	—	2	—	—	—	—	4	4	
"	20th	...	—	38	8	—	3	—	—	—	—	8	6	
"	27th	...	—	27	15	—	3	—	—	—	—	8	9	
December	4th	...	—	30	10	—	4	—	—	—	—	7	6	
"	11th	...	—	29	7	—	1	—	—	1	—	7	6	
"	18th	...	—	30	7	—	—	—	—	—	—	6	5	
"	25th	...	—	34	14	—	2	—	—	—	—	7	4	
1910.														
January	1st	...	—	14	3	—	2	—	—	—	—	7	1	
TOTALS			...	—	1,624	477	—	70	—	—	10	—	256	365



# Weekly Admissions to Plaistow Hospital, 1909.

Weeks ending					Scarlet Fever.		Diphtheria.		Enteric Fever.		Mixed and Other Cases.	
					M	F	M	F	M	F	M	F
January	9th	...	...	...	8	4	2	3	—	1		
"	16th	...	...	...	7	6	3	5	—	1	1	2
"	23rd	...	...	...	8	12	2	7				
"	30th	...	...	...	12	7	4	3				
February	6th	...	...	...	9	6	4	3	1		1	
"	13th	...	...	...	2	7	3	1				
"	20th	...	...	...	4	8	5	2	—	2	1	
"	27th	...	...	...	7	9	4	1	—	—	—	1
March	6th	...	...	...	20	8	2	2				
"	13th	...	...	...	17	10						
"	20th	...	...	...	7	9	1	5				
"	27th	...	...	...	10	10	3	1				
April	3rd	...	...	...	5	12	3	2	—	—	1	
"	10th	...	...	...	10	10	—	—	—	—	1	
"	17th	...	...	...	6	7	6	4	1			
"	24th	...	...	...	12	5	7	5				
May	1st	...	...	...	8	12	4	4	—	—	—	3
"	8th	...	...	...	12	15	3	3				
"	15th	...	...	...	9	9	1	3	—	—	—	1
"	22nd	...	...	...	12	7	3	—	1	—	1	
"	29th	...	...	...	10	9	3	2	—	—	—	1
June	5th	...	...	...	7	12	1	2	—	1		
"	12th	...	...	...	10	8	1	2	—	—	1	2
"	19th	...	...	...	10	15	3	5	—	1	1	
"	26th	...	...	...	10	11	2	3	—	—	—	1
July	3rd	...	...	...	10	7	1	4	—	—	1	
"	10th	...	...	...	8	11	1	11				
"	17th	...	...	...	8	15	1	2	—	—	1	

Weeks ending					Scarlet Fever.		Diphtheria.		Enteric Fever.		Mixed and Other Cases.	
					M	F	M	F	M	F	M	F
July	24th	...	...	...	12	9	3	2	1	1	1	
"	31st	...	...	...	4	7	4	4				
August	7th	...	...	...	9	4	1	5				
"	14th	...	...	...	4	5	3	4	1	—	1	
"	21st	...	...	...	7	7	2	4	1	—	2	
"	28th	...	...	...	12	10	1	2	2			
September	4th	...	...	...	14	13	4	1				
"	11th	...	...	...	12	15	—	1				
"	18th	...	...	...	15	17	3	5	1			
"	25th	...	...	...	7	13	5	2	—	2	1	
October	2nd	...	...	...	9	8	—	4	1	1	—	2
"	9th	...	...	...	11	10	1	5				
"	16th	...	...	...	9	7	5	7	1	1	1	
"	23rd	...	...	...	8	9	1	5	—	1	3	
"	30th	...	...	...	15	10	3	4	—	1		
November	6th	...	...	...	13	10	6	3	—	—	1	3
"	13th	...	...	...	4	6	2	2				
"	20th	...	...	...	6	12	3	5	—	1	1	
"	27th	...	...	...	9	17	2	7	2			
December	4th	...	...	...	10	9	4	6	—	1		
"	11th	...	...	...	9	14	2	2	1	—	1	
"	18th	...	...	...	11	12	2	2				
"	25th	...	...	...	5	10	2	3	—	1	—	3
January 1st, 1910		...	...	...	1	9	3	1	1	1		
					474	504	135	171	15	17	22	19
TOTALS					978		306		32		41	



## LOCAL GOVERNMENT

## Vital Statistics of Whole District

YEAR.	Population estimated to Middle of each Year.	BIRTHS.		TOTAL DEATHS REGISTERED IN THE DISTRICT.	
		Number.	Rate.*	Under 1 Year of Age.	
				Number.	Rate per 1,000 Births registered.
1	2	3	4	5	6
1899 ...	256,143	8,779	34.2	1,726	196
1900 ...	262,351	8,885	33.8	1,671	188
1901 ...	268,858	9,434	35.0	1,589	168
1902 ...	275,408	9,553	34.0	1,382	144
1903 ...	281,894	9,478	33.6	1,344	142
1904 ...	288,428	9,276	32.1	1,467	158
1905 ...	294,997	9,018	30.5	1,341	148
1906 ...	301,617	9,193	30.4	1,270	138
1907 ...	302,484	8,759	28.9	1,078	123
1908 ...	307,334	9,214	29.9	1,089	118
Averages for years 1899-1908	283,591	9,158	32.2	1,395	152
1909 ...	311,629	8,730	28.0	994	113

\* Rates in Columns 4, 8, and 13 calculated

## BOARD TABLE.—I.

## during 1909 and Previous Years.

TOTAL DEATHS REGISTERED IN THE DISTRICT.		TOTAL DEATHS IN PUBLIC INSTITU- TIONS IN THE DISTRICT.	Deaths of Non- residents registered in Public Institu- tions in the District.	Deaths of Residents registered in Public Institu- tions beyond the District.	NET DEATHS AT ALL AGES BELONGING TO THE DISTRICT.	
At all Ages.					Number.	Rate.*
Number.	Rate.*					
7	8	9	10	11	12	13
4,642	18.1	249	91	662	5,213	20.3
4,511	17.1	261	112	757	5,156	19.6
4,208	15.6	234	114	816	4,910	18.2
4,015	14.2	321	131	974	4,858	17.3
3,599	12.7	272	104	899	4,394	15.5
3,980	13.7	259	65	956	4,836	16.7
3,750	12.7	274	90	914	4,574	15.5
3,709	12.2	328	120	1,021	4,610	15.2
3,442	11.3	301	84	1,054	4,412	14.5
3,414	11.1	258	72	1,022	4,364	14.2
3,927	13.8	275	98	907	4,732	16.6
3,469	11.1	287	94	1,060	4,435	14.2

per 1,000 of the estimated population.

## LOCAL GOVERNMENT

## Cases of Infectious Disease

NOTIFIABLE DISEASE.	Cases notified in whole district.							Total cases notified				
	At all ages.	At ages—Years.						New Town.	Forest Gate.	High Street.	Broadway.	Park.
		Under 1.	1-5.	5-15.	15-25.	25-65.	65 and upwards.					
Small-pox ... ..												
Cholera ... ..												
Diphtheria (including Membranous Croup)	472	8	180	209	41	34	...	28	19	25	14	16
Erysipelas ... ..	256	9	9	25	33	163	17	16	16	8	16	5
Scarlet Fever ...	1,618	7	455	998	118	40	...	72	68	46	90	127
Typhus Fever ...												
Enteric Fever ...	68	...	4	13	15	35	1	5	2	1	4	5
Relapsing Fever ...												
Continued Fever ...												
Puerperal Fever ...	10	...	...	...	4	6	...	...	1	1	...	1
Plague ... ..												
TOTALS ...	2,424	24	648	1245	211	278	18	121	106	81	124	154

## BOARD TABLE.—III.

## notified during the Year 1909.

in each Ward.							Number of cases removed to Hospital from each Ward.											Total Cases removed to Hospital.	
Upton.	West Ham.	Plaistow.	Hudsons.	Canning Town.	Tidal Basin.	Custom House.	New Town.	Forest Gate.	High Street.	Broadway.	Park.	Upton.	West Ham.	Plaistow.	Hudsons.	Canning Town.	Tidal Basin.		Custom House.
21	47	93	58	47	51	53	23	11	16	13	8	10	31	69	50	37	37	34	339
8	33	30	29	27	37	31	1	2	3	2	1	...	2	4	4	4	5	6	34
74	185	297	159	156	144	200	53	37	36	59	66	34	125	204	90	92	103	105	1,004
3	4	9	17	8	5	5	5	1	1	2	4	...	4	6	13	7	4	4	51
...	1	...	2	...	1	3	...	1	1	...	1	...	...	..	1	...	...	...	4
106	270	429	265	238	238	292	82	52	57	76	80	44	162	283	158	140	149	149	1,432



LOCAL GOVERNMENT  
**Infantile Mortality**  
**Deaths from stated Causes in Weeks**

CAUSE OF DEATH.	Under 1 Week.	1 to 2 Weeks.	2 to 3 Weeks.	3 to 4 Weeks.	Total under 1 Month.
All Causes—					
Certified ... ..	190	50	54	36	330
Uncertified ... ..	3	...	...	...	3
Common Infectious Diseases—					
Small-pox ... ..	...	...	...	...	...
Chicken-pox ... ..	...	...	...	...	...
Measles ... ..	...	...	...	...	...
Scarlet Fever ... ..	...	...	...	...	...
Diphtheria (including Mem- branous Croup) ... ..	...	...	...	...	...
Whooping Cough ... ..	...	...	...	1	1
Diarrhoeal Diseases—					
Diarrhoea, all forms ... ..	...	1	3	...	4
Enteritis, Muco-Enteritis, Gastro-Enteritis ... ..	...	...	2	...	2
Gastritis, Gastro-intestinal Catarrh ... ..	...	...	...	...	...
Wasting Diseases—					
Premature Birth ... ..	108	15	13	7	143
Congenital Defects ... ..	16	5	5	1	27
Injury at Birth ... ..	9	...	...	...	9
Want of Breast-milk, Starvation Atrophy, Debility, Marasmus	45	20	17	16	98
Tuberculous Diseases—					
Tuberculous Meningitis ... ..	...	...	...	...	...
Tuberculous Peritonitis: } Tabes Mesenterica ... ..	...	...	...	...	...
Other Tuberculous Diseases ... ..	...	1	...	...	1
Erysipelas ... ..	...	...	1	...	1
Syphilis ... ..	...	...	...	1	1
Rickets ... ..	...	...	...	...	...
Meningitis (not Tuberculous) ... ..	...	...	...	...	...
Convulsions ... ..	8	2	1	1	12
Bronchitis ... ..	1	3	7	3	14
Laryngitis ... ..	...	...	...	...	...
Pneumonia ... ..	...	1	1	1	3
Suffocation, overlaying ... ..	3	...	2	5	5
Other Causes ... ..	3	2	3	2	10
	193	50	54	36	333

BOARD TABLE—V.  
**during the year 1909.**  
**and Months under One Year of Age.**

1 to 2 Months.	2 to 3 Months.	3 to 4 Months.	4 to 5 Months.	5 to 6 Months.	6 to 7 Months.	7 to 8 Months.	8 to 9 Months.	9 to 10 Months.	10 to 11 Months.	11 to 12 Months.	Total Deaths under 1 Year.
112	90	73	55	62	55	66	48	71	53	60	1,075
...	...	...	...	...	...	...	...	...	...	...	3
...	...	...	1	1	2	9	9	11	10	10	53
...	...	...	...	...	...	1	1	...	...	1	3
...	...	...	...	...	...	1	...	1	...	2	4
6	8	5	4	7	3	8	6	6	7	5	66
11	6	11	10	10	14	19	5	12	8	9	119
5	3	2	9	7	3	...	4	3	...	...	38
5	2	1	2	1	3	1	...	...	1	...	16
9	2	...	...	...	...	...	...	...	...	...	154
4	...	2	...	3	2	...	...	...	...	...	38
...	...	...	...	...	...	...	...	...	...	...	9
...	...	...	...	...	...	...	...	1	...	...	4
33	28	16	5	7	3	4	2	3	2	3	204
...	1	...	1	1	...	1	...	2	3	1	10
...	...	2	2	4	...	...	2	2	...	1	13
1	...	1	1	2	2	...	...	...	...	1	9
...	...	...	...	...	1	1	...	...	...	...	3
1	2	3	...	...	...	...	...	...	...	...	7
...	1	...	...	...	...	...	...	1	...	1	3
1	...	2	2	1	1	...	...	1	...	2	10
...	2	2	1	1	2	3	3	...	...	...	26
15	16	11	6	4	6	5	2	8	5	9	101
...	...	...	...	...	...	1	...	...	...	...	1
10	13	7	5	7	10	10	11	15	10	11	112
3	...	1	1	...	...	...	...	...	...	...	10
7	6	7	5	6	3	2	3	5	7	4	65
112	90	73	55	62	55	66	48	71	53	60	1,078

Number of Deaths occurring in Metropolitan and other  
Institutions of Persons residing in West Ham:—

128	in London Hospital.
50	„ East London Children's Hospital.
32	„ Poplar Hospital.
8	„ Children's Hospital, Great Ormond Street.
7	„ St. Bartholomew's Hospital.
6	„ Chest Hospital, Victoria Park.
4	„ Middlesex Hospital.
4	„ Eastern Hospital, M.A.B.
4	„ German Hospital.
4	„ River Thames.
3	„ Bethnal Green Infirmary.
3	„ Seamen's Hospital.
2	„ Hostel of God, Clapham.
2	„ Central London Throat and Ear Hospital.
2	„ St. Peter's Hospital, Covent Garden.
2	„ Whitechapel Infirmary.
2	„ St. Pancras Infirmary
2	„ Poplar Workhouse.
2	„ Guy's Hospital.
2	„ Mount Vernon Hospital.
2	„ St. Luke's House, Kensington.
2	„ Cancer Hospital, Chelsea.
2	„ Bromley Sick Asylum.
1	each in 44 different Institutions or premises.



## Summary of Work of Inspectors of Nuisances.

Number of complaints received and investigated	...	...	2,602
Dwelling-houses (house-to-house) inspected	...	...	14,101
Newly-infected houses	...	...	3,333
Common lodging-houses	...	...	65
Slaughter-houses	...	...	413
Bakehouses	...	...	396
Dairies	...	...	38
Cowsheds	...	...	57
Milkshops	...	...	224
Retail Shops	...	...	1,755
Schools	...	...	4
Offensive Trades	...	...	193
Factories	...	...	307
Workshops	...	...	80
Laundries	...	...	11
Miscellaneous	...	...	3,128
Re-inspections	...	...	42,082
Number of Notices served...	{	On Offenders	8
		„ Owners	6,915
		„ Occupiers	94
Number of Notices complied with	{	By Offenders	33
		„ Owners	6,387
		„ Occupiers	68
Total Nuisances found	...	...	30,693
„ „ abated	...	...	25,015
Samples taken (Sale of Food and Drug Acts)	...	...	1,256
Summonses attended (Sale of Food and Drug Acts)	...	...	50
„ „ (Public Health Acts)	...	...	75
„ „ (Factory and Workshops Acts)	...	...	5

## Unsound Food Condemned.

- 8 stone, 1 trunk, and 3 boxes Plaice.
- 1 box and 1 barrel Fresh Herrings.
- 5 boxes Kipper Herrings.
- 9 stone 10 lbs. Skate Wings.
- 2½ boxes, 2 barrels, 1 case, and 2 stone Skate.
- 6 boxes Dabs.
- 3 barrels and 33 Crabs.
- 1 trunk Codfish.
- 1 trunk Codling.
- 3 boxes and 1 trunk Haddock.
- 3 Eels.
- 14 Conger Eels.
- 1 case Hake.
- 1 box Soles.
- 2 trunks and 7 lbs. Mixed Fish.
- 63 Mackerel.
- 2 boxes Roes.
- 1 basket Sprats.
- 1 bag Shrimps.
- 1 bag Winkles.
- 13 lbs. Pork.
- 2 Pigs' Heads.
- 1 Pigs' Liver.
- 2 Pigs' Plucks.
- 1 pair Pig's Lungs.
- 1 leg and 5½ lbs. Mutton.
- 7 pairs and 1 piece Sheep's Lungs.
- 1 Sheep's Pluck,
- 21 lbs. Scraps, Meat, and Sausages.
- 7 „ Beef.
- 3½ lb. round of Beef.
- 14 lbs. Beef and Tongue.



**Unsound Food Condemned**—*continued.*

- 3 lbs. Sausages.
- 26 „ Bacon and Brawn.
- 1½ pair Ox Lungs.
- 9 Fowls.
- 6 cases and 29 Rabbits.
- 20 baskets Strawberries.
- 14 lbs. Raspberries.
- 2½ „ Black Currants.
- 260 Bananas.
- 26 lbs. Pears.
- 66 „ Cherries.
- 9 half-bushel baskets Red Currants.
- 4 cases Oranges.
- 7 boxes Lemons.
- 80 boxes and 7 lbs. Tomatoes.
- 24 1-cwt. sacks and 1 sack Potatoes.
- 2 bags Rape.

**Nuisances, for the Abatement of which 7,533 Notices  
were served during the year 1909.**

## DRAINS AND SOIL PIPES—

Cleansed	...	...	...	...	...	...	639
Repaired	...	...	...	...	...	...	1,326
New provided	...	...	...	...	...	...	180

### W.C. PANS OR TRAPS.—

Cleansed	...	...	...	...	...	...	...	144
Repaired	...	...	...	...	...	...	...	162
New provided	...	...	...	...	...	...	...	271

## SURFACE GULLIES—

Cleansed	...	...	...	...	..	...	...	42
Repaired	...	...	...	...	...	...	...	182
New provided	...	...	...	...	...	...	...	213

## SINKS AND SINK-PIPES—

Cleansed	...	...	...	...	...	...	...	34
Repaired	...	...	...	...	...	...	...	495
New provided	...	...	...	...	...	...	...	66

### STACK-PIPES AND RAIN-WATER GUTTERS.—

Cleansed	...	...	...	...	...	..	... 31
Repaired	...	...	...	...	...	...	... 1,876
New provided	...	...	...	...	...	...	... 21

## WATER FITTINGS AND CISTERNS—

Cleansed	...	...	...	...	...	...	...	139
Repaired	...	...	...	...	...	...	...	699
New provided	...	...	...	...	...	...	...	16

FLUSHING APPARATUS—

Repaired	...	...	...	...	...	...	887
New provided	...	...	...	...	...	...	172

## WATER SUPPLY PROVIDED

Carried forward	...	...	7,910
-----------------	-----	-----	-------




	Brought forward	...	...	7,910
YARD PAVING—				
Repaired	...	...	...	1,544
New provided	...	...	...	130
DEFECTS REMEDIED IN—				
Roofs	...	...	...	1,877
Floors	...	...	...	932
Staircases	...	...	...	246
Windows	...	...	...	370
Doors...	...	...	...	281
Fireplaces	...	...	...	350
Walls and Ceilings	...	...	...	5,058
CESSPOOL—				
Abolished	...	...	...	1
DITCHES, URINALS, &C.—				
Cleansed	...	...	...	3
Repaired	...	...	...	2
ANIMALS IMPROPERLY KEPT	...	...	...	31
OFFENSIVE ACCUMULATIONS	...	...	...	124
CLEANSE YARDS	...	...	...	58
OVERCROWDING	...	...	...	59
SMOKE NUISANCE	...	...	...	41
GIPSIES REMOVED	...	...	...	2
DUNG PITS—				
Repaired	...	...	...	3
New provided	...	...	...	5
DUST RECEPTACLES PROVIDED	...	...	...	1,053
ROOMS DISINFECTED	...	...	...	2,416
PREMISES UNFIT FOR HUMAN HABITATION	...	...	...	27
OTHER NUISANCES...	...	...	...	726
Total	...	...	...	23,249

**DEATHS DURING THE YEAR 1909 DISTRIBUTED ACCORDING TO  
VARIOUS CAUSES, AGES AND LOCALITIES.**

	All ages.	0-1	1-5	5-15	15-25	25-65	65 and up- wards.	New Town.	Forest Gate.	High Street.	Broadway	Park.	Upton.	West Ham.	Plaistow.	Hudsons.	Canning Town	Tidal Basin.	Custom House & Silvertown.
Small-pox— Vaccinated ... ..																			
Not Vaccinated ... ..																			
Doubtful ... ..																			
Measles ... ..	217	53	155	9	—	—	—	3	2	18	5	2	2	13	20	26	39	44	43
Scarlet Fever ... ..	54	3	35	13	2	1	—	1	2	2	3	4	—	4	10	8	10	4	6
Whooping Cough ... ..	184	66	112	6	—	—	—	10	11	12	6	5	6	21	15	20	25	29	24
Diphtheria ... ..	45	4	33	8	—	—	—	2	2	4	2	—	3	4	2	3	11	6	6
Enteric Fever ... ..	8	—	—	1	2	5	—	1	—	—	—	1	1	—	2	2	—	1	—
Diarrhœa ... ..	172	119	43	—	—	3	7	9	3	15	6	2	3	8	15	33	17	34	27
Other Epidemic Diseases ... ..	—	—	—	—	—	—	—	—	—	—	—	—	—	—	—	—	—	—	—
Gastro-Enteritis ... ..	81	54	16	1	2	3	5	1	7	6	1	1	2	5	6	10	7	19	16
Croup ... ..	2	1	1	—	—	—	—	—	—	—	—	—	—	—	—	1	1	—	—
Epidemic Influenza ... ..	46	—	2	3	2	21	18	6	—	7	5	3	2	5	2	7	5	3	1
Peri- and Endo-carditis ... ..	245	1	2	22	11	137	72	31	19	14	17	16	12	19	27	20	22	25	23
Hypertrophy of Heart (Fatty Degeneration)	32	—	—	—	—	23	9	1	2	1	2	3	3	2	3	2	3	8	2
Tuberculosis of Lung ... ..	367	2	9	17	74	247	18	19	25	25	22	12	19	39	38	45	35	61	27






	All ages.	0-1	1-5	5-15	15-25	25-65	65 and up- wards
Tuberculosis of Brain ...	58	10	35	10	1	2	—
„ Larynx ...	1	—	—	—	—	1	—
„ Intestine ...	31	13	8	5	2	3	—
„ other Organs (ill-defined)	48	7	15	5	6	14	1
Acute Bronchitis ...	310	101	41	4	1	73	90
Chronic Bronchitis ...	146	—	1	—	—	55	90
Lobar Pneumonia ...	41	—	2	2	5	31	1
Lobular Pneumonia ...	232	94	101	5	4	20	8
Pneumonia (form not stated)	147	17	24	6	7	74	19
Pleurisy ...	27	—	3	1	3	15	5
Emphysema Asthma ...	24	—	—	—	1	19	4
Ill-defined Diseases of Respi- ratory System	31	1	2	2	1	11	14
Cancer ...	225	—	1	—	1	146	77
Premature Birth ...	154	154	—	—	—	—	—
Debility at Birth ...	101	101	—	—	—	—	—
Atrophy, Debility, Marasmus	119	103	11	—	1	1	3
Old Age ...	243	—	—	—	—	3	240
Convulsions...	39	26	11	1	—	1	—

New Town.	Forest Gate.	High Street.	Broadway.	Park.	Upton.	West Ham.	Plaistow.	Hudsons.	Canning Town	Tidal Basin.	Custom House & Silvertown.
5	2	3	—	5	1	5	8	6	7	7	9
—	—	—	—	—	—	—	—	—	—	1	—
3	1	2	1	3	1	2	5	3	3	4	3
3	1	3	5	2	3	4	5	7	4	8	3
20	18	35	19	13	11	31	19	33	30	50	31
10	11	10	10	8	5	17	7	12	21	24	11
4	—	—	5	3	4	5	5	3	3	2	7
10	11	20	9	6	5	21	23	31	32	40	24
13	7	14	8	8	11	15	13	11	17	18	12
—	2	4	1	—	—	2	3	4	6	2	3
—	1	2	1	1	1	7	3	1	4	1	2
1	—	3	1	2	2	3	2	1	5	7	4
15	17	14	12	17	14	23	25	34	14	19	21
10	14	7	10	6	9	19	15	22	11	23	8
4	4	16	8	5	—	16	6	12	4	10	16
8	5	14	6	5	1	11	16	17	7	17	12
19	25	10	7	12	17	27	46	28	18	17	17
2	1	7	2	1	—	3	6	6	7	2	2






	All ages.	0-1	1-5	5-15	15-25	25-65	65 and up- wards.
Meningitis ... ..	23	10	9	2	—	1	1
Encephalitis and Softening of Brain	11	—	—	—	—	6	5
Apoplexy ... ..	127	—	—	—	2	60	65
Hemiplegia ... ..	29	—	—	1	—	14	14
Acute Nephritis ... ..	14	—	1	3	1	7	2
Bright's Disease ... ..	98	—	—	5	2	59	32
Alcoholism ... ..	7	—	—	—	—	6	1
Cirrhosis of Liver ... ..	29	—	—	—	—	23	6
Syphilis ... ..	9	7	—	—	—	2	—
Abortion ... ..	2	—	—	—	—	2	—
Puerperal Mania ... ..	1	—	—	—	—	1	—
Puerperal Convulsions ... ..	5	—	—	—	3	2	—
Puerperal Thrombosis ..	—	—	—	—	—	—	—
Placenta Praevia Flooding ...	4	—	—	—	—	4	—
Other Diseases and Accidents of Pregnancy	5	1	—	—	—	4	—
ACCIDENTS.							
By Vehicular Traffic ...	16	—	2	5	1	7	1
On Railways ... ..	5	—	—	—	1	4	—

[illegible]






	All ages.	0-1	1-5	5-15	15-25	25-65	65 and up- wards.
On Ships and Docks ...	4	—	—	—	—	4	—
By Building Operations ...	4	—	—	—	—	4	—
By Machinery ...	4	—	—	—	1	3	—
By Burns and Scalds ...	23	1	13	4	1	2	2
By Poisons and Poisonous Vapours	6	—	1	—	—	4	1
By Surgical Narcosis ...	2	1	—	—	—	1	—
By Electric Shock ...	1	—	—	—	—	1	—
By Drowning ...	10	—	1	—	—	9	—
By Suffocation in Bed ...	10	10	—	—	—	—	—
By Suffocation otherwise ...	25	18	2	1	1	3	—
By Fall ...	23	3	5	3	—	4	8
By other (or not stated) causes	10	1	3	3	—	2	1
Homicide ...	2	1	1	—	—	—	—
SUICIDES.							
By Poison ...	6	—	—	—	—	6	—
By Hanging or Strangulation	7	—	—	—	—	7	—
By Drowning ...	5	—	—	—	—	5	—
By Shooting ...	3	—	—	—	1	2	—


New Town.	Forest Gate.	High Street.	Broadway.	Park.	Upton.	West Ham.	Plaistow.	Hudsons.	Canning Town	Tidal Basin.	Custom House & Silvertown.
—	—	—	—	—	—	—	1	—	1	1	1
2	—	—	—	—	1	1	—	—	—	—	—
—	—	—	—	—	—	—	—	—	2	1	1
1	1	1	1	2	—	4	3	2	4	3	1
—	—	2	—	—	—	—	1	2	—	1	—
—	—	—	—	—	1	1	—	—	—	—	—
1	—	—	—	—	—	—	—	—	—	—	—
—	—	1	1	—	—	—	—	2	1	2	3
—	—	—	2	—	—	1	—	1	—	4	2
—	1	2	2	2	1	—	2	2	5	4	4
1	—	4	—	1	1	4	4	2	1	4	1
2	—	—	1	—	—	—	1	5	—	—	1
—	—	—	—	—	—	1	—	—	1	—	—
—	1	—	—	1	—	—	1	1	—	1	1
1	1	—	—	—	—	1	1	—	1	—	2
—	—	—	1	—	—	1	1	—	—	—	2
—	—	—	—	—	1	—	—	1	—	1	—






[illegible]






	All ages.	0-1	1-5	5-15	15-25	25-65	65 and up- wards.	New Town.	Forest Gate.	High Street.	Broadway.	Park.	Upton.	West Ham.	Plaistow.	Hudsons.	Canning Town	Tidal Basin.	Custom House & Silvertown.
Hydatid Disease ...																			
Scurvy ...																			
Other Diseases of Altered Food	4	—	—	1	1	1	1	—	—	—	—	—	—	—	2	1	—	1	—
Chronic Industrial Poisoning																			
Other Chronic Poisoning ...																			
Osteo Arthritis (Rheuma- toid Arthritis)	9	—	—	1	—	4	4	3	—	—	—	—	—	—	1	—	2	1	2
Gout ...	4	—	—	—	—	3	1	—	1	1	—	—	—	—	—	1	—	—	1
Purpura Hæmorrhagica ...																			
Hæmophilia...	1	1	—	—	—	—	—	—	—	—	—	—	—	—	—	—	—	—	1
Anæmia (Leucocythæmia)...	16	—	—	2	—	12	2	2	—	2	—	—	—	2	3	5	—	2	—
Lymphadenoma (Hodgkin's Disease)	4	—	—	2	2	—	—	—	—	—	1	—	1	—	—	—	1	1	—
Injury at Birth ...	9	9	—	—	—	—	—	—	1	—	1	—	—	—	2	2	2	1	—
Atelectasis ...	12	12	—	—	—	—	—	—	1	2	—	—	—	—	4	4	—	1	—
Congenital Malformations...	28	26	1	1	—	—	—	2	2	1	2	—	1	4	4	3	2	2	5
Want of Breast Milk ...	4	4	—	—	—	—	—	—	—	—	—	—	—	1	—	1	1	1	—
Dentition ...	8	5	3	—	—	—	—	—	—	—	—	—	—	1	1	1	—	5	—
Rickets ...	5	3	2	—	—	—	—	—	2	—	—	—	—	1	1	1	—	—	—
General Paralysis of Insane	15	—	—	—	1	14	—	1	2	—	2	—	1	2	1	1	2	2	1





	All ages.	0-1	1-5	5-15	15-25	25-65	65 and up- wards.	New Town.	Forest Gate.	High Street.	Broadway.	Park.	Upton.	West Ham.	Plaistow.	Hudsons.	Canning Town	Tidal Basin.	Custom House & Silvertown.
Other Forms of Insanity ...	7	—	—	1	1	2	3	1	—	—	—	2	—	—	1	—	1	—	2
Epilepsy ... ..	11	—	—	2	2	6	1	1	1	3	2	—	1	1	1	—	—	1	—
Chorea ... ..																			
Cerebral Tumour ...	4	—	—	—	1	3	—	—	—	—	—	—	—	1	2	1	—	—	—
Locomotor Ataxy ...	2	—	—	—	—	1	1	—	—	1	—	—	—	1	—	—	—	—	—
Paraplegia (Diseases of Spinal Cord)	12	—	—	—	2	8	2	—	2	1	1	1	1	—	—	1	—	1	4
Other Diseases of Nervous System	8	2	2	—	—	3	1	1	—	1	—	—	—	—	—	1	1	3	1
Angina Pectoris ...	7	—	—	—	—	3	4	2	—	—	—	—	2	—	1	1	1	—	—
Aneurism ... ..	15	—	—	1	—	13	1	—	1	1	—	—	2	3	1	2	2	2	1
Senile Gangrene ...	13	—	—	—	—	1	12	—	2	3	2	—	1	1	1	1	—	—	2
Embolism (Thrombosis) ...	2	—	1	—	1	—	—	—	—	—	—	—	1	1	—	—	—	—	—
Phlebitis ... ..																			
Varicose Veins ... ..	1	—	—	—	—	1	—	—	—	—	—	—	—	—	—	—	—	—	1
Other Diseases of Circulatory System	7	—	—	—	—	4	3	—	1	—	1	—	1	—	—	—	2	1	1
Diseases of Ear (Otitis, Otorrhœa)	14	—	4	3	2	5	—	—	1	2	1	2	1	—	—	1	2	—	4
Diseases of Eye (Ophthalmia)																			
Diseases of Nose (Epistaxis)																			






	All ages.	0-1	1-5	5-15	15-25	25-65	65 and up- wards.
Laryngitis ... ..	4	1	3	—	—	—	—
Other Diseases of Throat ...	1	—	1	—	—	—	—
Diseases of Mouth and Annexa	2	—	1	1	—	—	—
Diseases of Pharynx ...							
Diseases of Oesophagus ...	1	—	—	—	—	1	—
Ulcer of Stomach and Duo- denum	12	—	—	—	2	9	1
Other Diseases of Stomach	11	1	2	1	1	5	1
Appendicitis ... ..	20	—	1	9	4	6	—
Obstruction of Intestine ...	31	5	2	—	—	14	10
Other Diseases of Intestine	4	—	—	—	—	3	1
Peritonitis ... ..	5	2	1	1	—	1	—
Diseases of Liver (exclude Cirrhosis)	6	—	—	—	—	4	2
Other Diseases of Digestive System	2	1	1	—	—	—	—
Diseases of Lymphatic Sys- tem	1	—	—	—	—	1	—
Calculus ... ..	2	—	—	—	—	2	—
Diseases of Bladder and Prostate	7	—	—	—	—	2	5


New Town.	Forest Gate.	High Street.	Broadway.	Park.	Upton.	West Ham.	Plaistow.	Hudsons.	Canning Town	Tidal Basin.	Custom House & Silvertown.
—	—	—	—	—	—	—	—	—	2	—	2
—	—	—	—	—	—	—	—	—	1	—	—
—	—	—	—	—	—	—	—	—	—	1	1
—	—	—	—	—	—	—	—	—	—	—	—
1	—	2	—	1	2	—	1	—	2	2	1
—	—	2	1	—	—	1	1	5	1	—	—
—	—	1	1	2	5	4	2	2	1	—	2
5	—	2	1	—	1	4	9	3	4	—	2
—	—	1	—	—	—	1	1	—	—	1	—
—	—	1	—	1	—	—	—	—	—	1	2
—	1	—	—	—	—	—	1	3	—	1	—
1	—	—	—	—	—	—	—	1	—	—	—
—	—	1	—	—	—	—	—	—	—	—	—
—	—	—	—	—	—	—	—	1	1	—	—
—	—	1	1	—	—	1	—	2	2	—	—





	All ages.	0-1	1-5	5-15	15-25	25-65	65 and up- wards.	New Town.	Forest Gate.	High Street.	Broadway.	Park.	Upton.	West Ham.	Plaistow.	Hudsons.	Canning Town	Tidal Basin.	Custom House & Silvertown.
Other Urinary Diseases ...	9	—	—	—	—	6	3	—	1	1	—	2	—	1	1	—	1	—	2
Diseases of Testes and Penis																			
Diseases of Ovaries...	2	—	—	—	—	2	—	1	—	—	—	—	—	—	1	—	—	—	—
Diseases of Uterus and Appendages	3	—	—	—	—	2	1	—	—	—	—	1	1	—	—	—	1	—	—
Diseases of Vagina and Extnl. Genital Organs																			
Arthritis, Ostitis, Periostitis	9	2	—	4	—	3	—	—	—	2	1	—	—	1	2	1	—	1	1
Other Diseases of Osseous System	1	—	—	—	—	1	—	—	—	—	—	—	—	—	—	1	—	—	—
Eczema ...																			
Pemphigus ...	3	2	1	—	—	—	—	—	1	—	—	—	—	1	—	1	—	—	—
Other Diseases of Integu- mentary System	6	3	1	—	1	—	1	—	—	—	—	—	—	2	1	—	—	2	1
Other or Not Specified Causes	25	8	2	2	—	11	2	—	—	1	1	1	1	5	2	5	4	3	2
TOTALS ...	4,435	1,078	732	190	171	1,371	893	282	252	345	224	186	202	434	449	524	463	610	464





**Vital Statistics of certain London  
(REGISTRAR**

BOROUGH.	Estimated Population middle of 1909.	Birth Rate per 1,000 living.	DEATH RATE	
			All Causes.	Principal Epidemic Diseases.
Hackney ... ..	237,601	23·6	12·6	0·93
Shoreditch ... ..	114,802	30·5	19·0	2·87
Bethnal Green ... ..	131,316	30·5	16·8	1·99
Stepney ... ..	312,525	31·5	15·3	1·68
Poplar ... ..	171,965	29·3	16·3	2·37
Battersea ... ..	186,036	22·9	13·0	1·29
Woolwich ... ..	133,374	22·4	11·9	1·02
<b>West Ham</b> ... ..	<b>311,629</b>	<b>28·0</b>	<b>15·1</b>	<b>2·10</b>
East Ham ... ..	149,575	23·6	9·9	1·10
Leyton ... ..	129,614	24·1	10·3	0·93
Walthamstow ... ..	136,602	24·2	9·6	0·96
Tottenham ... ..	129,464	29·4	11·5	0·74
Portsmouth ... ..	214,726	27·2	14·2	1·42
Salford ... ..	241,950	27·9	18·0	2·45
Leicester ... ..	244,255	21·9	12·9	1·22
Nottingham ... ..	263,443	25·7	16·3	1·67
Hull ... ..	275,552	29·4	14·9	1·38
Newcastle-on-Tyne ... ..	281,584	27·3	14·8	1·22
Bradford ... ..	293,983	18·8	14·5	0·68
Bristol ... ..	377,642	22·6	12·7	0·87
Sheffield ... ..	470,958	28·2	15·1	1·78
Leeds ... ..	484,012	22·8	14·1	0·80
Birmingham ... ..	563,629	26·6	15·4	2·03
Manchester ... ..	655,435	27·8	17·9	1·81
Liverpool ... ..	760,357	31·1	19·0	2·11

**Boroughs and Large English Towns, 1909.  
(GENERAL.)**

PER 1,000 PERSONS LIVING FROM									Deaths under one year per 1,000 Births.
	Small- pox.	Measles.	Scarlet Fever.	Diph- theria.	Whooping Cough.	Enteric Fever.	Diarrhoea.	Phthisis.	
0·00	—	0·23	0·04	0·08	0·21	0·02	0·33	1·21	98
	—	1·13	0·07	0·19	0·62	0·05	0·77	1·74	146
	—	0·60	0·19	0·12	0·30	0·03	0·73	1·53	134
	—	0·75	0·08	0·16	0·22	0·01	0·43	1·66	115
	—	0·90	0·13	0·11	0·48	0·07	0·63	1·28	133
	—	0·48	0·04	0·11	0·33	0·03	0·26	1·22	112
	—	0·41	0·14	0·19	0·11	0·02	0·14	1·19	81
	—	<b>0·69</b>	<b>0·17</b>	<b>0·14</b>	<b>0·59</b>	<b>0·02</b>	<b>0·55</b>	<b>1·17</b>	<b>123</b>
0·00	—	0·38	0·10	0·16	0·21	0·03	0·22	—	100
	—	0·23	0·06	0·20	0·23	0·03	0·14	—	82
	—	0·23	0·08	0·10	0·34	0·02	0·16	—	91
	—	0·12	0·06	0·16	0·20	0·00	0·17	—	89
	—	0·48	0·08	0·30	0·12	0·14	0·15	—	96
	—	0·80	0·34	0·43	0·19	0·17	0·50	—	141
	—	0·40	0·09	0·05	0·21	0·02	0·42	—	127
	—	0·54	0·03	0·09	0·22	0·07	0·69	—	150
0·02	—	0·31	0·03	0·22	0·17	0·04	0·56	—	114
	—	0·40	0·10	0·19	0·25	0·06	0·19	—	119
	—	0·08	0·07	0·17	0·15	0·05	0·15	—	116
	—	0·23	0·03	0·14	0·14	0·03	0·26	—	100
	—	0·88	0·08	0·08	0·11	0·07	0·55	—	118
	—	0·16	0·02	0·13	0·17	0·08	0·22	—	122
	—	0·92	0·18	0·15	0·26	0·03	0·44	—	134
	—	0·61	0·26	0·17	0·19	0·14	0·43	—	134
—	0·61	0·27	0·15	0·29	0·07	0·69	—	144	



### PROSECUTIONS.

Date.	Name.	Address.	Cause of Prosecution.	Result.
Jan. 13th	Frith, Ernest J.	200, Queen's Road, Plaistow	Selling Butter adulterated with 86·7 per cent. foreign fat	Fined £1 10s., including 18s. 6d. costs
Do.	Clark, Rachel ...	21, Greengate Street, Plaistow	Selling Margarine not in a proper wrapper	S u m m o n s withdrawn. Costs in- curred 5s. 6d.
Do.	Living, C., & Sons	125, Broadway, Plaistow	Non-compliance with Notice to repair roof, gutter, &c., at No. 245, Alnwick Road	S u m m o n s withdrawn. Work done. Costs paid, 2s. 6d.
Jan. 20th	Holland, J. ...	34, Chadwick Road, Leytonstone	Non-compliance with Notices to unstop drain, repair water pipes, &c., at Nos. 4 and 12, Garvary Road	T w o S u m - monses. Or- ders made to abate nui- sances within seven days, and to pay 10s. in each case

Do.	Jones, Nellie ...	65, Angel Lane, Stratford	Selling Butter adulterated with 77·1 per cent. foreign fat	Summons ad- journed <i>sine</i> <i>die</i> . Costs, 4s. 6d.
Do.	Lloyd, David ...	364, Green Street	Selling Butter adulterated with 81·9 per cent. foreign fat	Summons dis- missed. Costs incurred, 9s.
Feb. 3rd	Anderson, Elizabeth	57, Hilda Road, Canning Town	Selling Milk deficient in fat and solids not fat to the extent of 20 per cent. and 11·7 per cent.	Fined £2, in- cluding £1 0s. 6d. costs
Feb. 17th	Brown, Caroline	60, Scott Street, Canning Town	Selling Butter adulterated with 6·6 per cent. excess water	Fined £1, in- cluding 18s. 6d. costs
Feb. 22nd	Ivory, Albert ...	24, South Grove Road, Bow, E.	Selling Milk deficient in fat and solids not fat to the extent of 13·3 and 15·3 per cent. respectively	Fined £3, in- cluding 18s. 6d. costs
Do.	Stewart, William	594, Barking Road, E.	Selling Margarine not in a proper wrapper	Fined £2, in- cluding 18s. 6d. costs
Do.	Baker, George ...	9, Cleaver Road, Custom House	Selling Milk deficient in fat and solids not fat to the extent of 6·6 and 10·4 per cent. respectively	Fined £5, in- cluding 18s. 6d. costs

Date.	Name.	Address.	Cause of Prosecution.	Result.
Mar. 3rd	Evans, James ...	82, Hermit Road, Custom House	Selling Margarine not in a proper wrapper	Fined £5, including 19s. 6d. costs
Mar. 17th	Rafferty, Elizabeth	3, Nottingham Terrace, Prince Regent's Lane	Selling Butter adulterated with 8·45 per cent. of foreign fat	Fined £2, including 18s. 6d. costs
Do.	Gowers, Thomas	95, Adamson Road, Custom House, E.	Obstructing Officer by throwing contents of milk can on to the roadway	Fined £5 and 8s. 6d. costs
Do.	Ludlow, Agnes ...	8, Adine Road, Plaistow	Selling Milk deficient in fat to the extent of 16·6 per cent.	Fined £2, including 18s. 6d. costs
Mar. 31st	Reus, Elizabeth...	102, Leyes Road, Custom House	Selling Butter containing 7·2 per cent. excess of water	Fined £1, including 18s. 6d. costs
Do.	Billington, Robert	38, Vicarage Lane, Stratford, E.	Selling Milk deficient in fat and solids not fat to the extent of 3·3 and 2·4 per cent. respectively	Summons withdrawn on Somerset House analysis. Costs incurred, 14s.



April 7th	Ward, J. S.	... 2, Belgrave Road, Wanstead	Non-compliance with Notice to repair drain, provide gully, &c., &c., at No. 3, Constance Street	Order made to abate nui- sance in 14 days, and to pay 10s. costs.
April 21st	Barnett, P.	... 58, Moorgate Street, E.C.	Non-compliance with Notice under West Ham Corporation Act to repair drain at No. 228, High Street, Stratford	S u m m o n s withdrawn. Work done. Costs paid, 2s. 6d.
Do.	Brown, W. Oakley	407, Kingsland Road, N.	Non-compliance with Notices to unstop and repair drains, repair paving of yard, sink, waste pipe, &c., &c., at Nos. 187 and 191, Plasbet Road	T w o S u m - m o n s e s. Order made to prevent recurrence, and pay 10s. in respect of No. 187, and order made to abate in seven days, and pay £1 in respect of No. 191.
Do.	Tyler, Henry James	13, Rokeby Street, Stratford	Exposing unsound Oranges for sale	Fined £2.

Date.	Name.	Address.	Cause of Prosecution.	Result.
April 21st	Frost, Emily ...	61, Stephen's road, West Ham	Selling Milk deficient in solids not fat to the extent of 5·8 per cent.	Fined £1, in- cluding 18s. 6d. costs.
Do.	Hare, Wm. Jas.	147, Victoria Dock Road	Selling Butter adulterated with 74 per cent. foreign fat	Fined £2, in- cluding 18s. 6d. costs.
Do.	Blighton, John Wm.	20, Exning Road, Canning Town	Selling Milk deficient in fat to the extent of 13·3 per cent.	Fined £1, in- cluding 18s. 6d. costs.
Do.	Jones, Jesse, Junr.	2, Exning Road, Canning Town	Selling Milk deficient in fat to the extent of 16·6 per cent.	Do.
May 12th	George, Charles	300, Mare Street, Hackney, N.	Non-compliance with Notice to repair flushing apparatus, gutter, cleanse walls and ceilings at No. 17, Randolph Road	S u m m o n s withdrawn. Work done. Costs paid, 2s. 6d.
Do.	James, Louisa ...	35, Shirley Road, Stratford, E.	Non-compliance with Notice to repair drain and gutter, and cleanse walls and ceilings at No. 33, Shirley Road	Do.

Do.	Morris, A. F. ...	312, Cannhall Road, Leytonstone, N.E.	Selling Milk deficient in fat to the extent of 10 per cent.	Fined 1s., and £1 3s. costs
Do.	Beadell, James A.	22, Vicarage Lane, Stratford, E.	Selling Coffee adulterated with 90 per cent. chicory	Fined £1, including 18s. 6d. costs
Do.	Wingrove, Frederick	25, Nigel Road, East Ham	Selling separated Milk with 4·4 per cent. added water	Fined £2, including 18s. 6d. costs
Do.	Willis, James, Brown, H., Maddison, W. J.	24, Wouldham Street 211, Whitechapel Road Clarkson Street	Non-compliance with terms of Notices to repair drains under West Ham Corporation Acts, at Nos. 17 to 23, Fox Street, Canning Town	Summonses withdrawn. Work done
Do.	Gray, Harry ...	45, Pond Road, West Ham	Selling Milk deficient in fat to the extent of 13·3 per cent.	Fined £2, including £1 9s. costs
May 26th	Peckham, J. A....	Severn House, Pier Street, Cubitt Town, E.	Non-compliance with Notices to provide gutters, repair roof, walls, &c., &c., at Nos. 2 and 8, George Street, Silvertown	Two Sum- monses with- drawn. Work done. Costs paid, 2s. 6d. in each case.



Date.	Name.	Address.	Cause of Prosecution.	Result.
May 26th	Brewster, H. ...	244, Grange Road, Plaistow	Non-compliance with Notices to cleanse walls and ceilings, repair roofs, paving of yards, water pipes, &c., at Nos. 236 and 240, Grange Road	Order made by consent to complete work and pay 7s. costs in respect of No. 240. Summons withdrawn, work done, and costs paid, 2s. 6d., in respect of No. 236
Do.	Stratford Co-operative Industrial Society	54, Maryland Street, Stratford	Selling Milk deficient in fat to the extent of 33·3 per cent.	Fined £2, including 18s. 6d. costs
June 23rd	Bye, James ...	12, Frederick Road, Custom House	Selling Milk deficient in fat to the extent of 26·4 per cent.	Fined £1, including 17s. 6d. costs

Do.	Dixon, Richard...	227, North Woolwich Road	Selling Milk deficient in solids not fat 7·3 per cent.	Fined £2, including £1 8s. costs
Do.	Olley, Samuel ...	74, Northern Road, Plaistow	Selling Milk deficient in fat 10 per cent.	Summons dismissed on warranty defence, 15s. costs incurred
Do.	Stone, James ...	42, Abbey Lane, Stratford	Do.	Fined £1, including 17s. 6d. costs
Do.	Webb, Thomas ...	43, Temple Mill Lane, Stratford	Using premises at rear of No. 43, Temple Mill Lane for fish skin drying without permission	Fined £2, including 6s. costs
Do.	Marks, L. ...	128, Bedford Court Mansions, S.W.	Non-compliance with Notices to repair gutters, paving, &c., at Nos. 16, 20, and 22, Albert Road, Plaistow	Three summonses. Orders made to complete works in 14 days, and to pay 10s. in each case

Date.	Name.	Address.	Cause of Prosecution.	Result.
June 23rd	Cox, Walter ...	127, Corporation Street, West Ham	Employing a young person for more than 74 hours in one week	Fined £1, including 8s. 6d. costs
Do.	Foulkes, M. P. ...	162, High Road, Leyton	Non-compliance with Notice to repair floors, roof, ceilings, &c., at No. 217, Leytonstone Road	Order made to abate nuisances in 21 days, and to pay 7s. 6d. costs
July 7th	Simpson, F. J. ...	Pitt Street, Canning Town	Non-compliance with Notice to repair guttering, provide flushing apparatus to W.C., to pave yard, &c., at No. 1, Montesquieu Street	S u m m o n s withdrawn. Work done. Costs paid, 2s. 6d.
July 28th	Turner, J. W. ..	325, Barking Road, E.	Non-compliance with Notice to strip and cleanse walls and ceilings, repair rain-water pipe, &c., at No. 3, Walter Street	S u m m o n s withdrawn. Work done. Costs paid, 2s. 6d.



Do.	Norman, James...	63, Chobham Road, Stratford	Selling Butter adulterated with 82·9 per cent. foreign fat	Fined £2, in- cluding 17s. 6d. costs
Do.	Hawkins, Susan	160, Chobham Road, Stratford	Selling Milk deficient in fat and solids not fat	Fined £1, in- cluding 17s. 6d. costs
Do.	Warren, Henry...	17, Balaam Street, Plaistow	Selling Butter adulterated with 78·7 per cent. foreign fat	Fined £2, in- cluding 17s. 6d. costs
Do.	Ellis, Edward ...	4, Water Lane, Stratford	Selling Milk deficient in fat and solids not fat to the extent of 5 per cent. and 9·4 per cent..	S u m m o n s dismissed on payment of 17s. 6d. costs
Do.	Jones, Sidney ...	2, Durban Road, Canning Town	Selling Milk deficient in solids not fat to the extent of 3·5 per cent.	S u m m o n s withdrawn. Costs incur- red, 14s.
Do.	Phillips, Daniel...	229, Green Street, Forest Gate	Selling Milk deficient in solids not fat to the extent of 7 per cent.	Fined £2, in- cluding 17s. 6d. costs

Date.	Name.	Address.	Cause of Prosecution.	Result.
Aug. 18th	Twite, Sydney Wm.	14, Green Street, Forest Gate	Infringing Hairdressers' and Barbers' Closing Order	Summons dismissed on payment of 5s. costs
Do.	Ranger, Charles	7, Stukeley Road, Forest Gate	Selling Butter adulterated with 17·7 per cent. foreign fat	Fined £1, including 16s. 6d. costs
Do.	Jones, Joseph John	102, Stephen's Road, West Ham	Selling Butter adulterated with 11·9 per cent. foreign fat	Fined £1, including 16s. 6d. costs
Do.	Crist, Jacob ...	83, Burrard Road, Tidal Basin	Selling Milk deficient in fat to the extent of 50 per cent.	Fined £1, including 16s. costs
Do.	Jones, John ...	137, Mortlake Road, Custom House	Selling Milk deficient in fat to the extent of 23·3 per cent.	Fined £1, including 16s. 6d. costs
Sept. 15th	Wray, Henry ...	553, Barking Road, Plaistow	Employing a young person for more than 74 hours in one week	Summons withdrawn. 2s. costs allowed

Do.	Martin, George .	32, Alexandra Street, Canning Town	Selling Milk deficient in fat to the extent of 16·6 per cent.	Fined £1 10s. and 17s. 6d. costs
Do.	Hosking, John ...	359, Dersingham Avenue, Manor Park, E.	Selling Milk deficient in fat to the extent of 13·3 per cent.	Fined £2 and 17s. 6d. costs
Oct. 6th	Alderman, William	21, Greengate Street, Plaistow	Selling Milk deficient in fat to the extent of 23·3 per cent.	Fined £5, in- cluding £1 8s. costs
Do.	Duffy, Elizabeth	8, Prince Regent's Lane, Plaistow	Selling Butter adulterated with 85·5 per cent. foreign fat	Fined £2, in- cluding 17s. 6d. costs
Do.	Watts, Chas. Edward	23, Wakefield Street, East Ham	Selling Butter adulterated with 38 per cent. foreign fat	Fined £10, in- cluding 17s. 6d. costs
Oct. 13th	Reed, J. ...	32, Old Paradise Street, Lambeth	Non-compliance with Notices to repair paving of yards, floors, walls, and ceilings, &c., at Nos. 15, 17, 19, Tucker Street	Three Sum- monses with- drawn. Work done. Costs paid 7s. 6d.



Date.	Name.	Address.	Cause of Prosecution.	Result.
Oct. 13th	Wilson, Frank ...	19, Major Road, Stratford	Throwing litter on pathway from ashpails	Fined 5s. and 5s. costs
Do.	Churchill, Fred.	23, Major Road, Stratford	Do.	Fined 10s., in- cluding 8s. costs
Do.	Wilson, W. ...	11, Beaconsfield Road, New Southgate, N.	Non-compliance with Notices to repair gutters, paving of yards, floors, roofs, &c., at Nos. 1, 3, 7, 9, 11, 13, and 15, Barnwood Road	Seven Sum- monses. Or- ders made to abate nuisan- ces within seven days, and to pay 6s. 6d. in each case. Total, £2 5s. 6d.
Do.	Billington, Robert, Junr.	38, Vicarage Lane, Stratford	Refusing to sell Milk to Officer	Fined £5, in- cluding 6s. costs

Oct. 27th	Holland, Joseph	34, Chadwick Road, Leytonstone	Non-compliance with Notice to repair roofs, floors, guttering and water fittings, &c., at Nos. 162 and 165, Victoria Dock Road	Two Sum- monses with- drawn. Work done. Costs paid, 5s.
Do.	Simpson, F. J. ...	Pitt Street, Canning Town	Non-compliance with Notice to repair roof of W.C., seat, floor, guttering, &c., at No. 18, Wightman Street	S u m m o n s withdrawn. Work done. Costs paid, 2s. 6d.
Do.	Mills, A. H. ...	2, Glenavon Road, Stratford	Non-compliance with Notice to repair drain, walls of W.C., rear rain water pipe, provide a cover to cistern at No. 82, Pitchford Street	S u m m o n s withdrawn. Work done. Costs paid, 2s. 6d.
Do.	Gentry, Henry ...	17, Freemason's Road, Custom House	Employing a young person for more than 74 hours in one week	Fined £1, in- cluding 8s. 6d. costs
Do.	Murphy, Frederick	6, Market Stores, Freemason's Road	Do.	Do.
Do.	Ward, William ...	1, Brighton Road, East Ham	Selling Milk adulterated with 9·4 per cent. added water	Fined £1, in- cluding 17s. 6d. costs

Date.	Name.	Address.	Cause of Prosecution.	Result.
Oct. 27th	Wintle, George...	176, High Street, Stratford	Selling Milk adulterated with 7·6 per cent. added water	Fined £1, including 17s. 6d. costs
Do.	Johnston, George	46, Carpenters' Road, Stratford	Selling Milk deficient in fat to the extent of 23·3 per cent.	Do.
Nov. 3rd	Mathieson, W. J.	Balfour House, Finsbury Pavement, E.C.	Non-compliance with Notice to level and pave yard at No. 203, Plashet Road	Summons withdrawn. Work done. Costs paid, 7s. 6d.
Nov. 10th	Bush, Wm. John	325, Romford Road, Forest Gate	Non-compliance with Notices to execute general repairs at Nos. 123 to 143 (odd), Abbey Lane	Eleven Sum- monses. Two orders made to abate nuisances and to pay 8s. in each case, and nine with- drawn on payment of 5s. costs in each case. Work done.



Nov. 17th	Marks, L. ...	11, Argyle Place, Regent Street	Non-compliance with Notices to repair floors, roofs, staircases, cleanse walls and ceilings at Nos. 4 and 10, Roscoe Street	Two Sum- monses with- drawn. Work done. Costs paid, 5s.
Do.	Ubele, Henry ...	104, Victoria Dock Road, E.	Depositing for the purpose of pre- paration for sale two pieces of Bacon, and one Brawn, weighing 16 lbs. and 10 lbs. respectively, at No. 104, Victoria Dock Road	Fined £10, including 11s. costs.
Do.	Gale, Ernest F ...	124, Barking Road, E.	Selling Milk adulterated with 5·8 per cent. added water	Fined £2, including 17s. 6d. costs
Do.	Thompson, Horace	73, Woodgrange Road, Forest Gate	Selling Milk deficient in fat to the extent of 13·3 per cent.	Fined £1, in- cluding 17s. 6d. costs
Do.	Hunt, Alfred ...	81, St. Mary's Road, Plaistow	Selling Milk deficient in fat to the extent of 60 per cent.	Fined £2, in- cluding 17s. 6d. costs

Date.	Name.	Address.	Cause of Prosecution.	Result.
Nov. 24th	Barnett, Mrs. Amelia	114, Brondesbury Villas, Kilburn	Non-compliance with Notices to cleanse walls and ceilings, repair drains, roofs, &c., at Nos. 16, 18, 20, 22, 24, George Street, Silver- town	Five Sum- monses. Or- ders made to abate nuisances in 14 days, and to pay 10s. in each case. Total £2 10s.
Do.	Haines, M. A. ...	241, Plashet Road, Upton	Non-compliance with Notices to cleanse and repair walls and ceilings, to repair roof, &c., at Nos. 1, 3, 25, 27, 29, Beck Road	Five Sum- monses with- drawn. Work done. Costs paid, 2s. 6d. in each case.
Do.	Holmes, J. ...	178, Graham Road, Hackney	Non-compliance with Notices to strip and cleanse walls and ceilings, to repair roofs, floors, water fittings, at Nos. 145 and 153, Forty Acre Lane	Two Sum- monses with- drawn. Work done. Costs paid, 2s. 6d. in each case.

Dec. 1st	Dagnell, Walter	19, Courtney Road, Leyton	Selling Butter in West Ham adulterated with 77·4 per cent. foreign fat	Fined £5, including 17s. 6d. costs
Do.	Kirby, Thomas ...	54, Leytonstone Road, Stratford	Selling Butter adulterated with 76·1 per cent. foreign fat	Fined £5, including 17s. 6d. costs
Dec. 15th	Wilmer, Benjamin	11-14, Bury Street, St. Mary Axe	Non-compliance with Notices to render premises Nos. 52, 54, 56, 58, 60, and 62, High Street, Stratford, fit for human habitation	Six Summons. Closing Orders obtained. No costs.
Do.	Simpson, F. ...	22, Pitt Street, Canning Town	Non-compliance with Notices to strip and cleanse walls, &c., repair roof, yard paving, guttering, &c., at Nos. 48 and 50, Marten Road	Two Summons withdrawn. Work done. Costs paid, 2s. 6d in each case.
Do.	Holland, J. ...	34, Chadwick Road, Leytonstone, N.E.	Non-compliance with Notice to strip and cleanse walls and ceiling, flushing apparatus, sink waste pipe, &c., at No. 23, Hill Street	Summons withdrawn. Work done. Costs paid, 2s. 6d.



# HOUSE INSPECTIONS.

Approximate No. of Houses.	Deaths from Zymotic Diseases.	Deaths from all other causes.	Deaths under one year of age.	NAME OF STREET.	Houses inspected from 1st January, 1909, to 31st December, 1909. Houses where no Notice was deemed necessary are printed in Lighter Figures.
138	1	17	3	Abbey Lane ...	<b>3, 11, 19, 29, 31, 33, 35, 43, 49, 51, 55, 57, 61, 65, 71, 75, 77, 79, 81, 83, 85, 87, 89, 91, 93, 95, 123, 125, 127, 129, 131, 133, 135, 137, 139, 141, 143, 6, 10, 20, 22, 24, 30, 34, 42, 46, 54, 62, 68</b>
80	1	1	1	Abbey Road ...	9, 21, 27, 55, 89, 107, 6, 22, 24, 34, 36, 38, 42, 46, <b>60, 64, 68, 70, 72, 78, 80, 172</b>
31	5	1	3	Abbey Street ...	<b>7, 11, 13, 15, 21, 23, 31, 12, 20</b>
105	3	8	3	Adamson Road ...	<b>15, 17, 19, 21, 23, 25, 27, 29, 31, 35, 37, 49, 59, 63, 73, 75, 79, 83, 93, 95, 4, 8, 10, 14, 22, 26, 32, 38, 44, 46, 48, 52, 64, 82, 86, 88, 90, 98, 100, 102, 114</b>
54	—	3	1	Addington Road ...	1, 7, 9, 19, <b>35, 49, 2, 16, 24, 30, 44, 48, 54</b>
12	—	3	1	Addison Road ...	<b>5, 2, 4, 8, 10, 24</b>
43	—	4	1	Adine Road ...	5, <b>11, 13, 23, 27, 43, 47, 20, 22, 24, 30, 32, 36</b>
51	2	9	2	Agate Street ...	<b>1, 3, 7, 9, 15, 17, 27, 31, 2, 6, 12, 14, 16, 18, 24, 26, 32, 42, 74</b>
52	—	—	—	Agnes Street ...	<b>21, 31, 33, 39, 6, 18, 20, 24, 30</b>
14	1	6	3	Ailwyn Road ...	<b>1, 2, 3, 5, 6, 7, 13</b>
18	1	2	2	Albany Road ...	<b>1, 5, 7, 11, 13, 17, 19, 21, 23, 27, 29, 33, 2</b>

69	—	8	3	Albert Road	...	2, 12, <b>23</b> , 29, 51, 53, 54, 64, <b>67</b> , 68, <b>72</b> , 74, <b>75</b> , <b>76</b> , 77
95	—	8	2	Albert Square	...	3, <b>5</b> , 29, 47, <b>57</b> , 79, 2, 8, <b>10</b> , <b>12</b> , <b>14</b> , <b>16</b> , <b>20</b> , 24, 30, <b>36</b> , <b>44</b> , 52, 56, <b>78</b> , 92, 96, <b>100</b>
23	—	2	—	Albion Street	...	3
98	—	3	1	Aldworth Road	...	3, 13, <b>21</b> , <b>23</b> , <b>37</b> , 59, <b>85</b> , <b>87</b> , 95, <b>20</b> , <b>32</b>
58	—	7	3	Alexandra Street	...	11, <b>13</b> , 15, <b>19</b> , 21, 23, 25, 33, 41, 51, <b>6</b> , 8, <b>10</b> , 12, 16, <b>18</b> , <b>20</b> , <b>22</b> , 24, 26, 32, 42, <b>48</b> , 50, 54, <b>58</b>
8	—	—	—	Alfred Road	...	
36	—	1	1	Alfred Street	...	
62	—	12	4	Alice Street	..	<b>7</b> , <b>11</b> , 19, 23, 25, 31, <b>39</b> , <b>45</b> , 47, 49, 51, <b>53</b> , 55, 2a, 6, 8, <b>10</b> , 12, 24, <b>38</b> , 40, 48, <b>60</b> , <b>62</b> , 64
25	—	4	1	Alma Street	...	<b>1</b> , <b>5</b> , 7, <b>15</b> , 20
11	—	—	—	Alma Terrace	...	
10	—	1	—	Almshouses, W.H.	...	
77	2	3	1	Alnwick Road	...	<b>9</b> , 15, 33, 37, 41, <b>43</b> , 45, 47, 53, <b>241</b> , <b>243</b> , 2, 4, <b>8</b> , 10, 28, 32, 34, <b>38</b> , 40, 48, 60, 66, 76, 84, <b>212</b> ; Chant Terrace, 1
5	—	—	—	Amber Street	...	
52	—	5	1	Amelia Street	...	<b>3</b> , <b>5</b> , <b>7</b> , <b>9</b> , <b>11</b> , 15, <b>17</b> , <b>19</b> , <b>21</b> , <b>23</b> , <b>25</b> , <b>27</b> , <b>33</b> , <b>35</b> , <b>39</b> , <b>41</b> , <b>43</b> , <b>45</b> , <b>47</b> , <b>49</b> , <b>51</b> , 2, 4, <b>8</b> , <b>16</b> , <b>22</b> , <b>24</b> , <b>26</b> , <b>32</b> , 34, <b>44</b>
122	—	9	1	Amity Road	..	<b>1</b> , 17, 19, <b>25</b> , <b>31</b> , 33, <b>53</b> , 61, 63, 81, 85, <b>97</b> , 119, <b>121</b> , <b>123</b> , <b>125</b> , 127, 6, <b>16</b> , 30, <b>38</b> , <b>40</b> , <b>42</b> , 44, <b>46</b> , <b>58</b> , 84, <b>86</b> , <b>88</b> , <b>94</b> , 100
68	3	7	5	Andrew Street	...	<b>1</b> , 3, <b>11</b> , 23, <b>27</b> , 33, 45, 47, 53, <b>55</b> , <b>4</b> , 8, 12, 14, <b>18</b> , 20, 22, <b>30</b> , <b>32</b> , 34, <b>36</b> , 52, <b>56</b> , <b>58</b> , <b>60</b> , <b>64</b>
115	1	10	3	Angel Lane	..	39, 45, 49, <b>55</b> , <b>71</b> , 73, 77, 79, 81, 89, 103, <b>105</b> , 109, 111, 113, <b>115</b> , 119, <b>125</b> , 129, <b>30</b> , <b>32</b> , <b>40</b> , <b>42</b> , <b>44</b> , <b>46</b> , <b>48</b> , <b>50</b> , 56, <b>58</b> , 68, 84
—	—	—	—	Angus Road	...	

Approximate No. of Houses.	Deaths from Zymotic Diseases.	Deaths from all other causes.	Deaths under one year of age.	NAME OF STREET	Houses inspected from 1st January, 1909, to 31st December, 1909. Houses where no Notice was deemed necessary are printed in Lighter Figures.
55	—	5	—	Anne Street ...	7, <b>9, 11</b> , 13, <b>23</b> , 51, <b>55</b> , 8, 32, 34, <b>38, 46, 52</b>
15	—	1	—	Ann Street ...	1
—	—	—	—	Anstey Road ...	—
160	1	9	2	Argyle Road, C.H. .	5, 9, 11, 27, 33, 41, <b>45</b> , 47, <b>51, 53</b> , 59, 69, <b>77, 79</b> , 87, 107, <b>109, 119</b> , 4, 18, 20, 24, 36, 42, 46, 48, 50, 62, 66, <b>68</b> , 72, 88, <b>94</b> , 102, <b>104, 116, 118, 120, 122, 124</b> , 128, 132, 134, 140, 158
—	—	—	—	Argyle Road, F.G. .	—
16	—	1	—	Arkwright Street ...	<b>1, 7, 12, 14, 16, 18, 26</b>
85	1	3	1	Arthingworth Street	19, <b>21</b> , 39, 53, <b>59, 61, 63, 65, 67, 69, 71, 77, 2, 6, 16, 18, 22, 28</b> , 34, 36
47	2	5	1	Arthur Street ...	1, <b>3, 5, 7, 9, 11, 13, 17, 19, 21, 23, 25, 31, 35</b> , 39, <b>41, 6, 8, 12, 14, 16, 18, 20, 22, 24, 26, 28, 30, 36, 38, 40, 44, 46</b> , 48
40	3	6	2	Ascot Street ..	<b>1, 3, 5, 7, 9, 11, 13, 15, 17, 21, 23, 27, 29, 31, 33, 35, 37</b> , 4, <b>6, 8, 10, 16, 18</b> , 20, 24, <b>26, 28</b> , 34
57	—	5	3	Ash Road ...	31, 4, 6, <b>12, 14</b> , 32, <b>36, 38</b> , 54, 56, <b>58</b> , 60, 62, 76
73	1	3	1	Ashburton Road ...	5, <b>23, 27, 45</b> , 47, <b>4</b> , 12, <b>22, 24, 26, 30</b> , 34, 72
10	—	—	—	Ashburton Terrace	—
52	1	4	1	Ashlin Road ...	<b>7, 9, 19, 23, 29, 31, 33</b> , 6, <b>14, 40</b>
16	—	2	1	Ashton Street ...	2, <b>10, 12, 15</b>
41	—	5	—	Atherton Road ...	<b>1, 17, 25</b> , 27, 31



36	—	5	—	Atlas Road	...	<b>27, 33, 8, 12, 14, 16, 18, 20, 22, 24, 28, 30, 36, 38</b>
3	—	—	—	Aubrey Street	...	2
5	—	—	—	Augurs Lane	...	
88	1	3	2	Avenons Road	...	<b>7, 37, 43, 45, 53, 59, 61, 63, 2, 8, 26, 30, 46, 52, 82</b>
44	—	2	—	Avenue Road	..	2, 20, 40, 56
104	—	3	—	First Avenue	...	7, 13, <b>37, 39, 55, 14, 66, 72, 74, 78, 80</b>
79	—	4	—	Second Avenue	...	29, <b>45, 55, 67, 73, 36, 44, 50</b>
37	1	2	2	Third Avenue	...	5, 9, <b>13, 21, 23, 29, 33, 39, 2, 4, 8, 44</b>
15	—	1	—	Aviary Street	..	2, 8, <b>12</b>
—	—	—	—	Avondale Road	...	
32	—	1	1	<b>Bakers' Row</b>	...	4, 8, 16, <b>26, 54, 62</b>
225	—	11	2	Balaam Street	...	7, 19, 21, 25, 27, <b>31, 33, 35, 39, 43, 65, 67, 81, 85, 93, 113, 125, 133, 155, 163, 165, 169, 173, 179, 8, 48, 62, 66, 68, 68a, 82, 100, 104a, 106, 106a, 124, 174, 176, 194, 200, 208, 216, 224</b>
—	—	—	—	Balmoral Road	...	
—	—	—	—	Barber's Alley	...	
—	—	—	—	Barber's Road	...	
789	8	41	9	Barking Road	...	9, 47, 57, 61, 79, 133, 149, 151, 161, <b>165, 177, 195, 221, 225, 241, 243, 249, 257, 271, 277, 279, 283, 285, 287, 291, 311, 333, 337, 347, 355, 357, 365, 369, 379, 381, 405, 407, 431, 433, 451, 489, 531, 535, 537, 545, 547, 555, 561, 569, 573, 595, 605, 607, 619, 621, 631, 633, 635, 639, 641, 651, 655, 661, 705, 709, 745, 747, 8, 16, 18, 20, 32, 34, 36, 44, 46, 54, 56, 64, 70, 80, 88, 100, 102, 118, 126, 142, 146, 158, 166, 178, 180, 186, 210, 224, 238, 240, 246a, 264,</b>

Approximate No. of Houses.	Deaths from Zymotic Diseases.	Deaths from all other causes.	Deaths under one year of age.	NAME OF STREET	Houses inspected from 1st January, 1909, to 31st December, 1909. Houses where no Notice was deemed necessary are printed in Lighter Figures.
				Barking Road —continued.	276, 280, 282, 294, 316, 326, 334, 336, 338, 340, 342, 350, 356, 380, 382, <b>388</b> , 392, 416, 418, 420, 426, <b>430</b> , 452, <b>456</b> , <b>458</b> , 462, 466, 530, 540, <b>550</b> , 552, 560, <b>560a</b> , <b>562</b> , 564, <b>576</b> , 604, 606, 608, 616, <b>660</b> , 684, <b>726</b> , <b>730</b> ; "Fire Station"
12	—	1	1	Barnby Place ...	<b>1</b> , 3, <b>5</b> , 7, <b>2</b> , <b>4</b> , <b>6</b> , 8, <b>10</b> , <b>14</b> , <b>16</b>
90	—	4	2	Barnby Street ...	<b>3</b> , 5, 15, <b>33</b> , 57, 71, <b>75</b> , 79, 83, <b>87</b> , 89, <b>4</b> , <b>10</b> , 20, <b>22</b> , <b>24</b> , <b>28</b> , 34, 54, 66
43	2	1	2	Barnwood Road ...	<b>1</b> , <b>3</b> , <b>5</b> , <b>7</b> , <b>9</b> , <b>11</b> , <b>13</b> , <b>15</b> , <b>23</b> , <b>25</b> , <b>31</b> , <b>33</b> , <b>37</b> , <b>39</b> , <b>4</b> , <b>6</b> , <b>8</b> , <b>10</b> , <b>12</b> , <b>14</b> , <b>16</b> , 18, 20, <b>22</b> , <b>24</b> , <b>26</b> , <b>28</b> , <b>30</b> , <b>32</b> , <b>34</b> , <b>36</b> , <b>38</b> , 40, <b>42</b> , 44
105	1	5	1	Baron Road ...	15, 21, 31, 35, <b>39</b> , 47, <b>65</b> , <b>67</b> , 71, 85, 89, 101, 103, 8, <b>10</b> , <b>12</b> , <b>26</b> , 36, 40, 42, <b>46</b> , 50, <b>54</b> , 62, 74, 76, 86
17	—	—	—	Barwick Road ...	3
24	—	1	1	Bath Road...	9, 26
51	—	1	—	Baxter Road ...	11, 15, 2, 4, <b>8</b> , <b>32</b> , 42, 44, 50; <b>Ascension Vicarage</b>
55	—	1	—	Beaconsfield Road...	5, 29, <b>37</b> , 12, 14, <b>26</b> , <b>28</b> , 34
37	—	3	—	Beale Street ...	<b>1</b> , 1a, 3, 7, 11, 23, 27, <b>2</b> , 6, 10, 16, 28
60	1	2	3	Beatrice Street ...	<b>3</b> , <b>5</b> , 17, <b>29</b> , 37, <b>2</b> , <b>6</b> , <b>40</b> , 44, 48, 50, 56
44	—	2	—	Beauchamp Road ...	25, 39, 16
51	1	8	3	Beaufoy Road ...	1, 21, <b>23</b> , <b>25</b> , <b>27</b> , 37, <b>39</b> , <b>41</b> , <b>43</b> , 49, <b>51</b> , <b>2</b> , <b>6</b> , <b>10</b> , 12, 14, 18, <b>28</b> , 30, <b>32</b> , <b>34</b> , <b>36</b> , 40, 46

62	2	10	3	Beaumont Road ...	13, 19, <b>23</b> , <b>27</b> , 35, <b>37</b> , <b>39</b> , <b>41</b> , <b>43</b> , 51, 53, <b>12</b> , 22, 28, 30, 32, 46, 60
30	1	3	3	Beck Road...	<b>1</b> , 9, <b>11</b> , <b>13</b> , <b>19</b> , 23, 25, 27, <b>29</b> , <b>31</b> , <b>10</b> , <b>14</b> , <b>18</b> , <b>20</b> , <b>22</b>
218	4	21	7	Beckton Road ...	7, 19, <b>21</b> , <b>25</b> , 29, 31, 43, 45, <b>47</b> , <b>53</b> , 59, 71, 71a, 73, 77, 77a, 79, 87, 99, 111, 119, 121, 123, 135, <b>139</b> , 149, 161, 163, 167, 169, 173, 175, 179, 181, 187, 191, 193, 197, 199a, 203, 205, 207, 209, 211, <b>215</b> , 217, 225, 233, <b>243</b> , 255, 271, 273, 291, <b>2</b> , <b>8</b> , <b>10</b> , 14, 18a, 20, 22, 22a, 22b, 38, 40, 52, 58, 72, 74, <b>92</b> , 96, 102, 126, 130, 132, 134, 144, 146, 148, 154, 156, 160, 162, 166, 172, 174, 190, 210, 212, 226, 276 ; Park View Terrace, 11, 13, <b>14</b> ; <b>Harrison Barber's Slaughter-House</b>
36	—	1	—	Bective Road ...	21, 10, <b>12</b>
35	—	4	2	Beddingfield Street	9, <b>25</b> , <b>27</b> , <b>29</b> , <b>31</b> , 6, 20, 28
—	—	—	—	Beeby Road	
12	—	1	—	Beechy Place ...	11, 12
145	—	7	1	Belgrave Road ...	5, <b>9</b> , 21, 41, <b>43</b> , <b>49</b> , 53, 59, 81, 91, <b>95</b> , <b>26</b> , 28, 30, 38, 60
9	—	—	—	Bell and Anchor Cottages.	
—	—	—	—	Belmont Road ...	
51	—	2	—	Belton Road ...	7, 29, <b>31</b> , <b>49</b> , <b>51</b> , 4, <b>10</b> , <b>14</b> , <b>36</b> , <b>46</b> , <b>48</b>
53	1	1	—	Bengeo Street ...	<b>3</b> , <b>5</b> , <b>9</b> , <b>11</b> , <b>15</b> , 19, <b>21</b> , <b>23</b> , 25, 27, 33, 35, 37, <b>39</b> , <b>41</b> , <b>43</b> , 47, 53, 4, <b>10</b> , 14, <b>18</b> , 22, 26, 32, <b>40</b>
21	—	4	—	Berwick Road ...	<b>7</b> , 2, <b>2a</b> , <b>4a</b> , 6a, 12, <b>16</b> , 28, <b>32</b> , <b>52</b>
28	—	7	4	Bethell Avenue ...	1, 7, 9, 17, 19, 27, 37, 47, 53, 95, 97, 18, 20, 48, 52
5	—	1	—	Betts Road ...	5
—	—	—	—	Bevis Road ...	



Approximate No. of Houses.	Deaths from Zymotic Diseases.	Deaths from all other causes.	Deaths under one year of age.	NAME OF STREET.	Houses inspected from 1st January, 1909, to 31st December, 1909. Houses where no Notice was deemed necessary are printed in Lighter Figures.
175	12	14	11	Bidder Street ...	<b>3, 7, 9, 11, 13, 15, 17, 19, 21, 23, 25, 27, 29, 31, 33, 35, 37, 39, 41, 53, 55, 57, 59, 61, 63, 65, 67, 71, 77, 79, 81, 83, 85, 87, 89, 91, 93, 95, 97, 99, 101, 103, 105, 107, 109, 111, 113, 115, 117, 119, 131, 133, 135, 137, 139, 141, 143, 145, 147, 149, 151, 153, 155, 157, 159, 161, 163, 165, 2, 4, 6, 8, 10, 12, 14, 16, 18, 20, 22, 26, 28, 30, 32, 34, 36, 38, 40, 42, 44, 46, 48, 50, 52, 54, 56, 58, 60, 62, 64, 68, 70, 72, 74, 76, 78, 80, 82, 86, 90, 96, 100, 104, 106, 110, 112, 114, 116, 118, 120, 126, 128, 130, 132, 134, 136, 138, 140, 144, 146, 148, 150, 152, 154, 156, 158, 160, 172, 174, 176, 178, 180, 182, 184, 186</b>
48	1	9	4	Biggerstaff Road ...	<b>1, 3, 9, 11, 15, 17, 19, 21, 25, 27, 31, 35, 43, 2, 4, 6, 8, 10, 12, 14, 22, 24, 32, 34, 38, 40, 42, 46</b>
48	—	7	2	Bignold Road ...	<b>23, 25, 49, 65, 12, 14, 36, 44, 46, 48</b>
40	2	5	1	Bingley Road ...	1, 9, <b>11</b> , 13, 15, 19, <b>21</b> , 27, 4, <b>14, 18</b> , 22, <b>26, 32, 34, 38</b>
12	—	1	—	Bishop's Avenue ...	12
19	—	—	—	Bisson Road ...	3, 42
72	3	6	3	Blanche Street ...	1a, 7, 9, 11, 27, 37, <b>47, 59, 2, 12</b> , 18, 22, 24, 36, 46, 48

78	2	12	4	Blythe Road	...	<b>1, 3, 13, 15, 21, 23, 25, 27, 31, 33, 35, 39, 43, 45, 47, 51, 53, 55, 57, 59, 61, 69, 71, 77, 12, 14, 22, 26, 28, 32, 36, 40, 42, 44, 48, 50, 54, 56, 58, 60, 62, 66, 74, 76, 78, 80, 84</b>
249	—	1	8	Boleyn Road	...	<b>11, 39, 43, 50, 59, 95, 111, 141, 147, 181, 187, 195, 203, 205, 38, 50, 68, 128, 130, 158, 160, 180, 186, 194, 198, 216, 228</b>
68	—	7	—	Bolton Road	...	<b>15, 19, 23, 27, 39, 57, 28, 36, 56, 64</b>
15	—	—	—	Bond Street	...	<b>18</b>
66	2	4	1	Boulton Road	...	<b>1, 11, 15, 17, 21, 27, 12, 20, 32, 34, 38, 50, 52, 58</b>
65	1	4	—	Boundary Road	...	<b>2, 4, 8, 10, 12, 16, 56, 90, 116, 122, 124, 136</b>
20	1	—	—	Bow Street...	...	<b>5, 6, 11</b>
42	—	1	1	Boxley Road	...	<b>14, 40, 50</b>
91	1	7	2	Boyd Road...	...	<b>1, 9, 11, 15, 19, 25, 27, 29, 39, 41, 45, 47, 49, 55, 63, 67, 79, 4, 14, 16, 18, 28, 30, 34; St. Luke's School House</b>
—	—	—	—	Boyer Road	...	
15	—	—	—	Bradfield Road	..	<b>4, 14</b>
58	—	1	—	Bradley Street	...	<b>1, 3, 5, 7, 9, 11, 15, 17, 23, 25, 27, 29, 39, 43, 2a, 12, 16, 22, 36</b>
75	1	12	4	Braemar Road	...	<b>11, 23, 25, 35, 37, 61, 69, 2, 10, 12, 20, 24, 28, 30, 36, 42, 46</b>
18	4	2	1	Brent Road	...	<b>27, 39, 41, 4, 18, 24, 26, 28, 40, 46, 50, 52, 54</b>
86	—	7	4	Bridge Road	...	<b>3, 4, 23, 29, 30, 31, 39, 42, 43, 49, 53, 58, 63, 72, 74</b>
6	—	2	—	Bridge Terrace	...	<b>1, 5, 6</b>
44	—	4	1	Brighton Road	...	<b>1, 5, 13, 17, 19, 27, 29, 33, 37, 6, 22, 28, 36, 38</b>
39	2	1	2	Bristol Road	...	<b>1, 1a, 3, 4, 7, 9, 13, 15, 17, 21, 23, 25, 27, 29, 31, 33, 34, 37</b>
87	1	4	4	Brixham Road	...	<b>15, 17, 23, 25, 29, 39, 20, 24, 26, 36</b>

Approximate No. of Houses.	Deaths from Zymotic Diseases.	Deaths from all other causes.	Deaths under one year of age	NAME OF STREET.	Houses inspected from 1st January, 1909, to 31st December, 1909. Houses where no Notice was deemed necessary are printed in Lighter Figures.
33	1	9	1	Broad Street ...	<b>1, 3, 5, 7, 9, 11, 13, 15, 17, 19, 21, 23, 25, 27, 29, 31, 2, 4, 6, 8, 10, 12, 14, 16, 18, 20, 22, 24, 26, 28, 30, 32</b>
—	—	—	—	Broadway Court ...	
88	—	2	—	Broadway, Sd. ...	18, 31, 32, 42, 98, 100, 102
54	—	3	—	Brock Road ...	13, 27, 29, 37, 59, 69, 79, 85, 95, <b>2, 36, 38</b> , 56, 60
81	1	5	—	Brook's Road ...	<b>1, 3, 5, 7, 9, 11, 13, 15, 17, 19, 21, 23, 25, 27, 29, 31, 33, 35, 37, 39, 41, 43, 45</b> , 55, 63, <b>65, 71, 77, 2, 4, 6, 8, 10, 12, 14, 16</b> , 18, <b>42</b> , 52, 54, 62, 112
23	—	1	—	Brownlow Road ...	
51	1	2	1	Brown's Road ...	<b>5, 11, 17, 19, 25, 33, 41, 47, 49, 6, 8, 10, 18, 22, 24, 38</b>
45	—	3	1	Brunel Street ...	<b>7, 9, 17, 21, 23</b> , 31, 33, 4, <b>6, 8, 16</b> , 22, <b>26, 28, 30, 32</b>
18	—	2	—	Bryant Street ...	3, <b>11, 12, 16</b>
14	—	—	—	Brydges' Road ...	<b>22</b>
43	1	3	1	Buckingham Road ...	<b>5, 13, 19</b> , 2, 8, <b>14</b> , 26
28	1	3	—	Bull Road ...	<b>5, 6, 8, 9, 13, 14, 22</b> , 28
27	—	2	—	Burford Road ...	<b>11, 14</b> , 25
33	—	—	—	Burgess Road ...	<b>15, 17, 19, 21, 23, 25, 27</b> , 16, 26
62	1	4	—	Burke Street ...	1, <b>5, 11</b> , 13, <b>4</b> , 8, <b>12</b> , 16, 18, <b>34</b> , 40
26	—	2	1	Burley Road ...	5, 7, 17, 19, 39, 2, 4, 10, <b>16</b> , 20, 24



52	1	4	2	Burnham Street ...	43, <b>53</b> , <b>55</b> , 57, 63, <b>67</b> , 2, 10, 14, 18, <b>20</b> , 24, <b>26</b> , 28, 32, <b>34</b> , <b>38</b> , 50, <b>54</b> , <b>56</b> , 58, <b>60</b> , 64, <b>66</b> , <b>72</b>
92	4	6	4	Burrard Road ...	3, 5, <b>7</b> , 9, <b>11</b> , 13, 23, <b>31</b> , 37, <b>39</b> , 43, <b>47</b> , 55, <b>57</b> , 59, <b>69</b> , 75, 81, 2, 10, 18, <b>30</b> , <b>44</b> , <b>50</b> , 54, <b>56</b> , 60, 64, 66, 68, 76
34	1	2	2	Bushey Road ...	<b>11</b> , <b>17</b> , <b>44</b>
220	4	7	2	Butcher Road ...	<b>6</b> , 18, <b>26</b> , 32, 40, <b>74</b> , <b>78</b> , 80, 96a, 112, <b>114</b> , <b>116</b> , 130, 136, <b>138</b> , <b>144</b> , 162, 164, 166, 174, 186, 190, 192, 194, <b>196</b> , 200; Cleaver Terrace, <b>4</b> ; Dartmouth Terrace, <b>1</b> , 2, 5, 6
110	1	7	1	Buxton Road ...	1, <b>1a</b> , <b>15</b> , <b>37</b> , <b>39</b> , <b>41</b> , <b>43</b> , <b>45</b> , 47, 51a, 61, <b>63</b> , <b>65</b> , <b>67</b> , 69, <b>71</b> , 91, 24, 50, <b>76</b> , <b>90</b> , <b>108</b>
106	1	9	8	Caistor Park Road	15, 27, 55, 63, 65, 67, 69, 79, 85, <b>30</b> , 32, <b>44</b> , <b>48</b> , <b>50</b> , <b>52</b> , 68, 88, 92, <b>104</b> , <b>140</b>
15	—	—	—	Cam Road ...	<b>1</b> , <b>2</b> , <b>3</b> , <b>4</b> , 5, 7, <b>8</b> , 9, 11, <b>12</b> , <b>13</b> , <b>14</b>
180	—	5	3	Cambus Road ...	21, 37, 53, 57, 63, 73, 101, 115, 121, 123, 2, 18, 24, 32, 34, 58, 74, 80, 92, 124, <b>132</b> , 146
6	—	—	—	Camel Road ...	<b>2</b>
12	—	1	—	Campbell Road ...	<b>1</b> , <b>5</b> , <b>4</b>
2	—	—	—	Canning Road ...	
90	1	—	—	Capel Road ...	<b>9</b> , <b>17</b> , 29, <b>36</b> , <b>38</b> , <b>39</b> , <b>69</b> , 70, <b>74</b> , 89
43	—	7	1	Carlton Street ...	<b>1</b> , 3, <b>7</b> , <b>23</b> , <b>27</b> , <b>29</b> , <b>35</b> , <b>37</b> , <b>39</b> , <b>2</b> , <b>12</b> , <b>16</b> , 18, <b>30</b> , 32
52	—	2	—	Carnarvon Road ...	<b>7</b> , 9, 27, 29, <b>43</b> , 55, 63, <b>81</b>
80	—	13	3	Carpenters' Road ...	<b>2</b> , 5, 7, 9, 10, <b>13</b> , 14, 15, 16, 19, 21, <b>24</b> , <b>31</b> , <b>37</b> , <b>38</b> , <b>39</b> , 43, <b>48</b> , <b>49</b> , <b>50</b> , <b>53</b> , 55, 69, <b>71</b>
55	—	8	2	Carson Road ...	13, 25, 45, 51, 61, 67, 71, 77, 89, 91, 95, 97, 105, 133, 139, 151, 153, 163, 165, 167, 171, 2, 8

Approximate No. of Houses.	Deaths from Zymotic Diseases.	Deaths from all other causes.	Deaths under one year of age.	NAME OF STREET.	Houses inspected from 1st January, 1909, to 31st December, 1909. Houses where no Notice was deemed necessary are printed in Lighter Figures.
—	—	—	—	Carter Road ...	
64	—	6	—	Catherine Street ...	1, 5, <b>11, 19</b> , 23, 29, <b>33, 35, 37, 45</b> , 49, 51, 55, 59, 2, 6, 8, 12, <b>26, 28</b> , 32, <b>44, 46</b> , 54, 56, 62
35	—	1	—	Cave Road ...	1, 41, 47
43	—	2	—	Caxton Street ...	45, 46, <b>53</b>
85	—	5	4	Cecil Road ...	29, 6, 38
82	1	8	2	Cedars Road ...	7, 9, 55, 79, <b>2</b> , 14, 30, 38, <b>48</b> , 54, 58, <b>74, 76</b>
40	1	2	1	Cemetery Road ...	<b>4, 16, 20, 32, 34, 36, 38, 40, 42, 44</b> , 54, 56, 58, <b>60, 68, 78</b>
16	—	2	—	Chadd Street ...	<b>14</b> , 16
26	—	5	3	Chadwin Road ...	<b>1</b> , 7, 13, 17, 25, <b>22, 24</b> , 32, 34 ; Leach Terrace, 18
34	—	—	—	Chandler's Avenue...	1, 3, 17, <b>19</b> , 25, 31, <b>33</b> , 35, 2, <b>6</b> , 10, 14, 26
195	1	18	2	Chandos Road ...	1, <b>25, 35, 37, 47</b> , 49, <b>55</b> , 57, <b>73, 75</b> , 87, <b>101</b> , 111, 6, 8, 44, 46, 48, 54, 56, <b>66</b> , 80, 88, 90, 92, 94, <b>96, 98</b> , 110, <b>130, 132, 186, 198, 200, 202, 204</b>
9	—	1	—	Channelsea Court ...	6
28	—	3	1	Channelsea Road ..	3, <b>4, 5, 8, 9</b> , 13, <b>15</b> , 21, 37
15	—	1	—	Channelsea Street...	
69	1	2	3	Chant Square ...	11, 17, <b>21, 29</b> , 31, 37, <b>61</b> , 63, <b>65</b>
60	—	2	—	Chant Street ...	9, 14, 20, <b>34</b> , 36, 42, <b>50</b> , 52
100	3	8	1	Chapel Street ...	<b>29, 31</b> , 33, 35, <b>37, 43, 45</b> , 51, 53, 65, 69, 75, <b>77</b> , 99, 107, <b>34</b> , 56, <b>58, 70</b> , 74, <b>76, 86, 88</b> , 98, 100, <b>108, 110, 112, 114</b>

21	1	2	1	Chaplin Road ...	<b>2, 10, 18</b>
25	1	1	—	Chapman Road ...	<b>9, 17, 19, 25, 16</b>
10	—	—	—	Chapter Street ...	
22	2	1	—	Chard Street ...	<b>1, 5, 11, 13, 15, 17, 2, 4, 6, 8, 10, 14, 16, 18, 20, 22</b>
84	—	3	1	Charford Road ...	<b>15, 17, 19, 21, 23, 37, 39, 4, 10, 20, 42</b>
24	—	3	2	Chargeable Lane ...	<b>4, 8, 9, 11, 14, 17</b>
82	7	2	3	Chargeable Street ...	<b>5, 7, 9, 11, 21, 33, 37, 49, 2, 4, 8, 18, 22, 44, 52, 54</b>
33	6	5	2	Charles Street ...	<b>7, 13, 15, 21, 2, 4, 6, 8, 10, 12, 14, 28, 32, 36, 38</b>
44	1	7	2	Charlotte Street ...	<b>1, 7, 11, 13, 15, 27, 31, 37, 39, 41, 4, 6, 8, 12, 28, 30, 38, 40, 44</b>
22	2	—	—	Charlton Road ...	<b>3, 8</b>
93	1	5	3	Chatsworth Road ...	<b>11, 25, 31, 35, 39, 45, 47, 49, 55, 71, 95, 32, 34, 38, 42, 44, 48, 64, 68, 84, 90</b>
70	—	6	1	Chaucer Road ...	<b>9, 31, 51, 59, 10, 16, 16a, 16b, 20, 24, 28, 32, 42, 66</b>
17	—	8	5	Chauntler Road ...	<b>13, 21, 31, 33, 39, 41, 51, 53, 8, 10, 18, 22, 54, 58, 62, 64, 72, 74, 76</b>
34	—	—	—	Cheshunt Road ..	<b>11, 13</b>
44	—	4	—	Chester Road ...	<b>1, 9, 11, 13, 29, 35, 49, 57, 63, 12</b>
133	1	5	—	Chesterton Road ...	<b>1, 5, 13, 17, 25, 31, 35, 39, 41, 53, 59, 63, 71, 83, 85, 97, 18, 26, 28, 32, 34, 50, 60, 80</b>
117	7	8	6	Chesterton Terrace	<b>1, 3, 5, 9, 21, 23, 35, 37, 41, 49, 69, 14, 16, 22, 24, 26, 28, 30, 36, 52, 60, 80, 90, 92, 94, 96</b>
124	—	9	5	Chestnut Avenue ...	<b>11, 29, 41, 57, 77, 107, 109, 8, 16, 26, 30, 32, 34, 36, 38, 40, 42, 52, 54, 56, 58, 86, 98, 100, 104, 106</b>
17	—	2	1	Chestnut Grove ...	<b>5, 13, 16</b>
114	2	21	4	Chobham Road ...	<b>1, 25, 35, 37, 39, 63, 75, 93, 113, 157, 159, 167, 175, 177, 179, 181, 16, 18, 20, 60, 62, 92, 120, 128, 144, 160, 162, 164, 166, 168, 170, 174, 176, 178, 180, 182, 188</b>



Approximate No. of Houses.	Deaths from Zymotic Diseases.	Deaths from all other causes.	Deaths under one year of age.	NAME OF STREET.	Houses inspected from 1st January, 1909, to 31st December, 1909. Houses where no Notice was deemed necessary are printed in Lighter Figures.
19	—	1	—	Church Street Buildings.	2, 8, <b>9, 12</b> , 13, 18
45	—	4	1	Church Street ...	3, 7, 9, 15, 23, <b>47</b> , 6, 8, 24, 32, 36, <b>44</b> , 50, 70, 74, 82, 86, 88
—	—	—	—	Churchill Road ...	
97	1	3	1	Churston Avenue ...	19, 41, <b>26</b> , 42, 46, 102
13	—	—	—	City Mills ...	
100	—	5	1	Claremont Road ...	21, 69, 113, 24, 42, <b>50</b>
138	7	13	5	Clarence Road ...	5, 7, 9, <b>29</b> , 35, 43, <b>49</b> , 59, 71, 67, <b>71</b> , 77, 81, 2, 8, 18, 20, 24, 36, <b>40</b> , 42, 50, 54, 60, 62, 64, <b>72, 78, 80, 82</b> , 86, 94, 100, 108, 110, 112, 118, 122, 126, 128, 134, <b>136</b> , 138, 140
29	—	1	—	Clare Road...	<b>1a</b> , 3, 5, <b>21</b> , 2b, 8, 28
96	—	13	1	Clarkson Street ...	<b>1</b> , <b>5</b> , <b>7</b> , <b>9</b> , <b>11</b> , 17, <b>21</b> , 25, <b>27</b> , <b>31</b> , <b>33</b> , <b>41</b> , <b>43</b> , <b>45</b> , 63, <b>6</b> , <b>8</b> , 10, <b>12</b> , <b>16</b> , 20, 22, <b>24</b> , <b>26</b> , <b>28</b> , <b>30</b> , 32, 34, 36, 38, <b>40</b> , <b>44</b> , <b>46</b> , <b>50</b> , 56, <b>58</b> , <b>60</b> , <b>62</b> , 64, <b>66</b> , <b>68</b> , <b>72</b> , <b>76</b> , 80, <b>88</b> , <b>96</b> , 132
89	—	3	—	Claude Road ...	37, <b>65</b> , <b>2</b> , 98, 106, 116, <b>136</b> , 140
28	—	—	—	Cloughton Road ...	
—	—	—	—	Claypole Road ...	
99	4	12	6	Cleaver Road ...	<b>3</b> , <b>5</b> , <b>7</b> , <b>9</b> , <b>11</b> , <b>15</b> , 27, <b>29</b> , 31, <b>39</b> , <b>43</b> , 45, <b>47</b> , 53, <b>59</b> , 63, 67, <b>69</b> , 75, <b>77</b> , 81, 85, 93, 95, 2, 4, <b>6</b> , <b>10</b> , 20, <b>24</b> , <b>32</b> , 36, 48, 56, 68, 80, <b>82</b> , 84, 86, 102

45	—	6	1	Clegg Street	...	<b>1, 5, 19, 23, 39, 2, 10, 16, 26</b>
32	—	6	1	Cliff Street...	...	<b>1, 5, 7, 9, 27, 33, 6, 10, 12, 16, 18, 26, 30</b>
55	—	8	3	Clifford Road	...	<b>3, 11, 13, 15, 27, 29, 37, 39, 41, 43, 51, 65, 2, 6, 16, 20, 26, 30, 32, 36, 44, 48</b>
112	4	10	4	Clifton Road	...	<b>1, 9, 11, 15, 21, 25, 29, 31, 39, 41, 43, 47, 53, 73, 75, 87, 89, 93, 99, 2, 4, 8, 16, 24, 26, 28, 32, 34, 36, 40, 50, 70, 72, 74, 76, 78, 80, 82, 84, 86, 90, 94, 98, 106, 108, 110, 112</b>
108	—	7	—	Clova Road	...	<b>9, 63, 69, 75, 109, 14, 34, 38, 64, 66, 88</b>
9	—	4	—	Clove Street	...	<b>1, 5, 7, 11, 15, 4, 6, 8</b>
57	—	2	—	Clyde Road	...	<b>4, 5, 10, 14</b>
30	—	2	—	Cobbold Road	...	<b>21, 27, 35, 2, 4, 6, 18</b>
153	2	12	4	Colegrave Road	...	<b>13, 19, 65, 67, 69, 71, 73, 75, 77, 79, 81, 83, 85, 87, 89, 91, 93, 95, 97, 99, 101, 103, 105, 115, 121, 123, 125, 127, 129, 131, 133, 135, 137, 139, 141, 145, 147, 149, 151, 153, 10, 26, 28, 36, 44, 46, 50, 60, 102, 104, 106, 108, 112, 114, 116, 118, 120, 122, 124, 126, 128, 130, 132, 134, 136, 138, 140, 142, 144, 146</b>
24	1	1	—	Colne Street	...	<b>1, 3, 5, 8, 23, 25, 16, 22, 24, 30</b>
13	—	—	—	Columbia Road	..	<b>1a, 3, 9</b>
12	—	2	1	Compton Street	...	<b>3, 4</b>
18	—	3	2	Connaught Road	...	<b>8, 10, 14, 16, 18, 26 ; Connaught Cottages, 1, 3, 5, 7, 9</b>
67	2	5	2	Constance Street	...	<b>1, 13, 21, 25, 27, 39, 41, 43, 49, 57, 61, 65, 67, 10, 14, 22, 34, 36, 40, 42, 44, 46, 48, 50, 56, 58, 60, 62, 64, 66, 68, 70</b>
68	—	—	—	Conway Street	...	<b>11, 10</b>
8	—	—	—	Cook's Road	...	

Approximate No. of Houses.	Deaths from Zymotic Diseases.	Deaths from all other causes.	Deaths under one year of age.	NAME OF STREET.	Houses inspected from 1st January, 1909, to 31st December, 1909. Houses where no Notice was deemed necessary are printed in Lighter Figures.
93	1	8	3	Coolfin Road ...	3, 5, 7, 13, <b>15</b> , 21, <b>23</b> , <b>25</b> , <b>27</b> , <b>29</b> , <b>31</b> , <b>33</b> , <b>41</b> , <b>47</b> , 57, 59, <b>67</b> , 69, <b>71</b> , 75, 79, <b>81</b> , 83, 89, <b>91</b> , <b>10</b> , <b>14</b> , 20, 62, <b>74</b> , 76, 82
28	1	3	2	Cooper Street ...	1, <b>3</b> , <b>6</b> , 7, <b>9</b> , <b>14</b> , <b>15</b> , 16, <b>18</b> , 20, <b>24</b> , <b>25</b>
6	—	—	—	Corner Street ...	
53	1	1	—	Coronation Road ...	19, 37, 65, 10
207	3	11	4	Corporation Street...	1, 3, 5, <b>7</b> , <b>13</b> , <b>15</b> , <b>17</b> , 21, <b>25</b> , 41, <b>49</b> , <b>51</b> , 79, 87, 101, 107, 143, <b>159</b> , <b>171</b> , 175, 183, <b>197</b> , 201, <b>217</b> , <b>219</b> , 221, 227, <b>229</b> , 231, 263, 285, 309, 16, <b>18</b> , <b>26</b> , 32, <b>36</b> , 38, 40, 46, 62, 68, 72, 86, 88, 104, 120, 132, 140, <b>160</b> , 228, 236, 248
52	2	2	2	Cranbrook Road ...	<b>1</b> , 3, <b>5</b> , <b>7</b> , 9, <b>11</b> , <b>13</b> , <b>15</b> , <b>17</b> , <b>19</b> , 21, <b>25</b> , <b>27</b> , <b>29</b> , 31, <b>33</b> , <b>35</b> , <b>37</b> , <b>39</b> , 2, 4, 6, 8, <b>10</b> , <b>12</b> , <b>14</b> , <b>16</b> , <b>18</b> , 20, 22, <b>24</b> , 26, <b>36</b>
18	—	—	—	Cranley Road ...	5, 19, 33
65	—	2	—	Cranmer Road ...	3, <b>5</b> , <b>7</b> , <b>9</b> , 17, 40, 68, 70, 72
35	—	6	1	Crawford Street ...	<b>7</b> , 2, 4, 6, 8, 10, 12, <b>18</b>
51	—	1	—	Crediton Road ...	<b>9</b> , <b>11</b> , <b>15</b> , 41, 45, <b>2</b> , 6, 20, <b>22</b> , <b>26</b> , <b>42</b> , <b>44</b> , <b>46</b>
59	1	2	2	Credon Road ...	<b>33</b> , <b>57</b> , 61, <b>65</b> , <b>67</b> , <b>73</b> , 77, 79, 12, 32, <b>44</b> , 52, 56
5	—	—	—	Creek Street ...	<b>3</b> , <b>4</b> , <b>5</b>
53	—	5	—	Crescent Road ...	117, 4, 6, <b>8</b> , 44, 54
60	—	3	—	Crofton Road ...	11, 17, 59, 63, 71, 105, 113, 64, 68, 70, 98, 106



1	—	—	—	Cromer Street	...	
29	—	1	—	Crosby Road	...	3, <b>5</b> , 7, 9, 11, 15, 17, 19, 21, 23, <b>25</b> , 27, 29, <b>2</b> , <b>4</b> , <b>6</b> , 8, <b>10</b> , 12, 14, <b>16</b> , 18, 20, 22, 24, <b>26</b> , 30
40	—	2	—	Cross Street	...	<b>1</b> , <b>5</b> , 11, 15, 6, 22
19	1	2	—	Crownfield Road	...	<b>197</b> , <b>211</b> , <b>223</b>
42	3	8	3	Crown Street	...	<b>3</b> , <b>11</b> , 13, 29, 2, 4, <b>6</b> , 8, <b>18</b> , <b>22</b> , <b>26</b> , <b>30</b> , 32, <b>34</b> , <b>36</b> , <b>42</b>
—	—	—	—	Crow's Road	...	
162	5	18	6	Croydon Road	...	<b>3</b> , <b>7</b> , <b>9</b> , <b>13</b> , 15, 17, <b>23</b> , <b>31</b> , <b>39</b> , <b>41</b> , <b>43</b> , <b>45</b> , <b>47</b> , <b>49</b> , <b>51</b> , <b>53</b> , <b>55</b> , <b>57</b> , 61, 63, 75, <b>79</b> , 83, 85, <b>93</b> , 95, 97, 99, <b>101</b> , 117, 137, <b>2</b> , <b>4</b> , 6, 8, 12, 14, <b>16</b> , <b>18</b> , <b>20</b> , 30, <b>34</b> , 36, <b>38</b> , 44, 48, 56, <b>62</b> , 68, 70, <b>72</b> , 74, 76, 82, <b>86</b> , <b>88</b> , 92, <b>132</b> , 138, 156, <b>162</b>
56	1	10	2	Cruikshank Road	...	1, 27, <b>45</b> , <b>47</b> , <b>49</b> , <b>51</b> , <b>53</b> , <b>6</b> , <b>16</b> , 18, 28, 36, <b>40</b> , <b>50</b>
63	2	12	5	Cullum Street	...	1, <b>3</b> , <b>13</b> , 15, 17, <b>19</b> , 21, <b>23</b> , <b>25</b> , 27, <b>31</b> , <b>33</b> , <b>35</b> , <b>37</b> , <b>39</b> , <b>41</b> , 43, <b>45</b> , 47, <b>49</b> , <b>51</b> , <b>53</b> , <b>55</b> , <b>57</b> , <b>59</b> , 61, 65, <b>2</b> , <b>2a</b> , <b>4</b> , <b>6</b> , <b>8</b> , <b>10</b> , <b>12</b> , <b>14</b> , <b>16</b> , <b>18</b> , 22, 26, 28, <b>34</b> , <b>36</b> , <b>38</b> , <b>40</b> , <b>42</b> , <b>44</b> , <b>46</b>
45	—	4	—	Cumberland Road	...	13, 17, 19, 29, 31, <b>35</b> , 39, 41, <b>203</b>
117	4	11	4	Cundy Road	...	5, 7, 23, 25, 31, 33, <b>39</b> , 47, 55, 63, 79, 83, 87, 101, 8, <b>28</b> , 30, 34, <b>36</b> , 50, 54, 58, 68, <b>76</b> , 78, <b>88</b> , 98, <b>102</b> , <b>128</b>
6	—	—	—	Curtis Street	...	5, 6
—	—	—	—	Cushen Road	...	
40	—	2	—	Custom Street	...	<b>13</b> , 15, 17, <b>23</b> , <b>25</b> , <b>31</b> , <b>35</b> , 39, <b>6</b> , <b>8</b> , 12, 16, 22, <b>26</b> , <b>30</b> , <b>32</b>
84	—	6	1	Dacre Road	...	3, 8, <b>70</b>
123	6	14	8	Dale Road	...	9, 13, <b>17</b> , <b>19</b> , <b>25</b> , 39, <b>45</b> , <b>49</b> , 53, 55, 71, 75, 79, <b>83</b> , <b>87</b> , 93, <b>95</b> , 109, 115, 117, 119, <b>2</b> , 4, <b>10</b> , 14, 22, <b>24</b> , <b>26</b> , <b>30</b> , 36, 38, <b>46</b> , <b>48</b> , <b>54</b> , 56, <b>58</b> , 60, 62, <b>64</b> , <b>72</b> , 74, <b>78</b> , <b>80</b> , 86, 90, 104, 108, <b>110</b> , 112, <b>114</b> , <b>116</b>

Approximate No. of Houses.	Deaths from Zymotic Diseases.	Deaths from all other causes.	Deaths under one year of age.	NAME OF STREET.	Houses inspected from 1st January, 1909, to 31st December, 1909. Houses where no Notice was deemed necessary are printed in Lighter Figures.
108	1	13	3	Dames Road	<b>3, 5, 13, 39, 41,</b> 45, 51, 65, 69, <b>79, 85,</b> 89, 91, <b>93,</b> 95, 18, <b>26, 28, 32, 32a, 34,</b> 36, <b>38, 40, 42,</b> 74, 86, 88, 94, <b>106,</b> 108
24	—	1	1	Dartmouth Road	6, <b>8,</b> 16, <b>22,</b> 30, <b>34, 36,</b> 42
60	—	2	—	David Street	6, <b>18,</b> 20, 44, <b>50, 54, 60</b>
29	—	—	—	Davis Street	<b>7,</b> 9
3	—	—	—	Dean's Court	...
19	—	2	—	Dean Street	3, 11
57	—	5	—	Deanery Road	15, 35, <b>37, 43</b>
10	—	2	—	Deason Street	<b>7,</b> 8
2	—	—	—	Dee Road	2
87	2	8	5	Denmark Street	<b>1, 15,</b> 17, <b>19,</b> 21, <b>55,</b> 59, <b>63, 65, 135, 147,</b> 155, 12, <b>22,</b> 26, 30, <b>32, 42, 44, 52,</b> 56, <b>58, 64, 66,</b> 70, 76
48	—	3	1	Desford Road	1, 3, 17, 51, 57, 8, <b>22, 50,</b> 52, 54, 60
46	1	7	5	Devonshire Road, C.H.	5, 7, 9, 11, 13, 15, <b>17,</b> 19, <b>29,</b> 33, 37, 39, 43, <b>47, 51,</b> <b>53, 55, 57, 59,</b> 8, <b>12, 18, 20, 22,</b> 24, <b>26, 28,</b> 34, 44, <b>48, 52, 54, 56</b>
9	—	—	—	Devonshire Rd., F.G.	...
9	—	—	—	Devon Terrace	6
20	—	5	1	Dirleton Place	<b>7, 9, 11,</b> 17, <b>6, 8, 10, 12, 14, 16, 18, 20</b>
32	1	1	—	Dirleton Road	<b>13, 15, 21, 2, 4, 24,</b> 32

86	—	4	—	Disraeli Road	... 1, 3, 5, 7, 9, <b>11</b> , 13, 15, 19, 21, 23, 25, 27, <b>29, 31, 35</b> , 37, 39, 41, 43, <b>45</b> , 47, 49, 51, 53, <b>55</b> , 57, 59, <b>61, 63, 65</b> , 67, 69, 71, 73, 75, 77, 79, 81, 83, 85, 89, <b>91, 93</b> , 95, <b>4</b> , 6, 10, 10a, 12, 14, <b>16</b> , 18, 20, <b>22, 24</b> , 26, 28, 30, 32, 36, 38, 40, <b>42, 44</b> , 46, <b>48</b> , 50, 52, 52a, 54, <b>56</b> , <b>58</b> , 60, 62, 64, 66, <b>70, 72, 76</b>
—	1	2	1	Docks, &c, ...	...
87	2	—	—	Dock Road...	... <b>15</b> , 17, 21, 33, <b>37</b> , 55, <b>67</b> , 83
42	1	1	1	Donald Road	... <b>9</b> , 11, 13, 19a
110	1	2	1	Dongola Road	... 3, 19, <b>27, 29</b> , 39, 43, <b>47</b> , 53, <b>75, 95</b> , 117, <b>16</b> , 24, <b>32</b> , <b>46</b> , 48, <b>50</b> , 52, <b>54, 68</b> , 100
10	—	—	—	Doris Road	... <b>6</b>
—	—	—	—	Dorset Place	...
—	—	—	—	Douglas Road	...
39	—	1	1	Drew Road	... 7, <b>75</b> , 81, 83, 91, <b>93, 97</b> , 103, 105, 107, <b>109, 115</b> , 119, 121, 54
—	—	—	—	Driver's Avenue	...
60	—	3	1	Dunbar Road	... <b>13</b> , 39, 41
78	—	1	5	Dundee Road	... <b>5, 27</b> , 31, 41, 43, <b>28, 34, 46, 48, 50, 52, 54</b> , 56
48	—	1	—	Dunmow Road	... 5, 7, 9, 37
86	1	5	—	Durban Road	... 1, <b>3</b> , 13, <b>17, 19</b> , 25, <b>27</b> , 35, 39, 41, <b>47</b> , 51, 53, <b>59, 61</b> , 63, 87, 89, 115, 127, 133, <b>137, 139</b> , 221, 223, 227, 2, 8, 10, 12, <b>42, 72, 80</b>
44	3	9	3	Durham Road	... <b>3, 9</b> , 15, <b>17</b> , 19, 25, 27, 29, 35, 37, <b>47, 49</b> , 61, 2, 8, <b>10</b> , 12, <b>24</b> , 30, 32, 38, 42, <b>44</b>
—	—	—	—	Dyson Road	...
175	—	7	—	Earlham Grove	... 63, <b>85, 119</b> , 131, <b>165</b> , 189, 195, <b>197</b> , 199, 84, 106, 108, <b>132</b>



Approximate No. of Houses.	Deaths from Zymotic Diseases.	Deaths from all other causes.	Deaths under one year of age.	NAME OF STREET.	Houses inspected from 1st January, 1909, to 31st December, 1909. Houses where no Notice was deemed necessary are printed in Lighter Figures.
11	—	—	—	Earl Street...	<b>9, 6, 8</b>
61	—	5	1	Eastbourne Road ...	<b>1, 11, 19, 31, 37, 39, 45, 47, 55, 75, 4, 14, 18, 22, 34, 36</b>
66	—	2	—	Eastern Road ...	<b>31, 37, 18, 40, 42, 50, 52</b>
105	—	4	1	East Road ...	<b>37, 41, 65, 77, 2, 58, 70, 78, 82, 84, 98</b>
40	2	6	3	Eastwood Road ...	<b>3, 5, 7, 9, 11, 15, 17, 19, 21, 23, 25, 29, 31 33, 35, 37, 39, 41, 43, 47, 10</b>
12	2	1	—	Eclipse Road ...	<b>2, 8, 10, 26, 28, 32, 38</b>
74	—	3	—	Edinburgh Road ...	<b>25, 31, 43, 63, 65, 67, 69, 77, 18, 36</b>
51	1	4	1	Edith Road ...	<b>1, 3, 9, 13, 15, 21, 23, 29, 2, 4, 6, 8, 10, 14, 24</b>
87	—	6	—	Edward Street ...	<b>1, 3, 5, 7, 9b, 11, 17, 23, 39, 67, 69, 73, 75, 10, 28, 32, 34, 42, 54, 58, 60, 64, 66, 86, 88, 92</b>
58	—	1	—	Edwin Street ...	<b>3, 9, 11, 8, 32, 42</b>
14	—	—	—	Egham Road ...	
6	—	1	1	Eldon Road ...	<b>2</b>
56	—	3	—	Eleanor Road ...	<b>5, 19, 20</b>
—	—	—	—	Elizabeth Road ...	
3	—	1	1	Elkington Road ...	<b>1</b>
14	—	—	—	Ellesmere Road ...	<b>1, 3, 5, 7, 9</b>
75	—	1	—	Elmhurst Road ...	<b>73, 18, 22, 26, 32, 34, 44, 66, 68, 70</b>
13	—	1	—	Elm Road ...	<b>1, 2, 3, 4, 5, 6, 7, 8, 9, 10, 11, 12, 13</b>
42	2	6	6	Elphick Street ...	<b>1, 2, 3, 4, 6, 7, 14, 17, 18, 28, 30, 32, 33, 36</b>
24	2	5	2	Emily Street ...	<b>9, 13, 15, 17, 19, 2, 4, 6, 8, 12, 24</b>

40	—	2	—	Emma Road ...	<b>58, 60, 62, 64, 66, 68, 70, 72, 74, 76, 78, 82, 86, 92, 94</b>
49	1	2	1	Emma Street ...	<b>1, 5, 7, 9, 15, 21, 27, 35, 47, 10, 40, 50</b>
38	—	1	—	Ernest Road, F.G. ...	<b>1, 13, 32, 33</b>
65	3	8	4	Ernest Road, P. ...	<b>1, 15, 23, 27, 31, 33, 37, 39, 41, 45, 51, 6, 16, 24, 30, 36, 40, 48, 54</b>
17	—	2	—	Esk Road ...	<b>9, 11</b>
39	2	3	1	Essex Street ...	<b>7, 9, 29, 33, 37, 4, 22</b>
38	—	6	2	Ethel Road ...	<b>7, 21, 2, 14, 16, 44, 48, 50</b>
57	1	2	1	Evelyn Road ...	<b>1, 3, 5, 7, 9, 11, 13, 15, 17, 19, 21, 23, 25, 27, 29, 31, 33, 35, 37, 39, 41, 43, 45, 47, 49, 51, 53, 2, 6, 90; Rank's Cottages, 2, 3, 4, 5, 6, 7, 8</b>
50	1	6	3	Eve Road ...	<b>1, 3, 9, 23, 35, 37, 57, 59, 61, 63, 81, 93, 101, 105, 111, 115, 121, 123, 2, 10, 20, 38, 44, 46, 76, 96, 110, 134</b>
85	2	7	2	Evesham Road ...	<b>23, 45, 51, 53, 57, 67, 73, 75, 10, 18, 26, 28, 40, 44, 56, 60, 62, 64, 66, 68, 70, 74</b>
99	3	1	1	Exeter Road ...	<b>7, 15, 29, 35, 37, 41, 2a, 8, 10, 12, 14, 18, 20, 22, 24, 30</b>
63	2	7	4	Exning Road ...	<b>3, 17, 23, 25, 29, 33, 35, 43, 49, 57, 59, 69, 2, 6, 12, 20, 28, 32, 38, 46, 50, 60</b>
1	—	—	—	Factory Road ...	<b>"Royal Arms"</b>
57	—	2	—	Fairland Road ...	<b>11, 13, 15, 17, 31, 33, 47, 53, 12</b>
81	2	3	2	Falcon Street ...	<b>13, 23, 29, 53, 67, 2, 4, 10, 12, 26; Falcon Terrace, 3, 10, 60, 66</b>
39	—	1	—	Falmouth Street ...	<b>7, 15, 23, 39</b>
113	—	14	6	Farringford Road ...	<b>15, 27, 41, 43, 45, 47, 53, 55, 59, 61, 69, 73, 77, 79, 81, 26, 46, 80, 94, 100, 102, 122</b>

Approximate No. of Houses.	Deaths from Zymotic Diseases.	Deaths from all other causes.	Deaths under one year of age.	NAME OF STREET	Houses inspected from 1st January, 1909, to 31st December, 1909. Houses where no Notice was deemed necessary are printed in Lighter Figures.
2	—	—	—	Felsted Road ...	
8	—	—	—	Feltham Gardens ...	<b>1, 2, 3, 4, 5, 6, 7, 8</b>
54	5	8	6	Fen Street ...	<b>7, 9, 11, 15, 19, 29, 39, 43, 45, 2, 6, 8, 10, 12, 18, 20, 22, 40, 42, 44, 48</b>
38	—	1	—	Fenton's Avenue ...	1, 11, 16, <b>26</b>
38	—	4	—	Ferndale Road ...	<b>1, 2, 3, 4, 5, 8, 19, 29, 38</b>
13	—	1	—	Ferns Road ...	<b>1</b>
163	1	12	5	Field Road... ...	<b>7, 33, 75, 77, 115, 117, 127, 131a, 137, 137a, 141, 147, 161, 2, 62, 64, 68, 86, 106, 112, 122, 138, 144</b>
33	1	6	2	Fife Road ...	<b>3, 5, 9, 13, 17, 21, 25, 39, 57, 75, 81, 85, 91, 95, 107, 10, 12, 16, 16a</b>
28	1	1	—	Finch Road ...	3, <b>11, 2a, 6, 18, 20, 22, 24</b>
86	3	11	2	Fisher Street ...	3, 9, 15, 17, 19, 21, 25, 33, <b>53, 53a, 61, 71, 79, 2, 8, 10, 18, 20, 34, 38, 44, 46, 50, 52, 54, 62, 66, 68, 70, 76, 82</b>
30	—	4	—	Florence Road ...	<b>9, 12, 17, 21a, 25, 28, 30, 46</b>
53	1	5	1	Florence Street ...	5, 13, 15, 19, <b>23, 27, 29, 31, 33, 35, 37, 39, 41, 43, 47, 49, 10, 14, 30, 34, 36, 54</b>
34	3	4	1	Folkestone Road ...	1, 9, 11, <b>13, 17, 23, 25, 31, 6, 8, 10, 18, 20</b>
9	—	—	—	Ford's Market ...	<b>4, 5, 7, 8</b>



113	4	11	10	Ford's Park Road ..	<b>3, 11, 13, 17, 23, 25, 27, 35, 37, 43, 47, 55, 57, 59, 61, 63, 79, 81, 93, 95, 99, 103, 105, 111, 113, 115, 119, 121, 123, 6, 8, 10, 14, 16, 18, 20, 22, 24, 34, 50, 60, 62, 66, 70, 74, 76, 78, 90, 92, 94, 98, 100, 102</b>
30	—	7	4	Ford Street ...	<b>3, 13, 17, 6, 8, 14, 16, 20</b>
182	—	9	1	Forest Lane ...	<b>1, 2, 3, 4, 5, 6, 7, 7b, 8, 9, 10, 11, 24, 30, 31, 38, 43, 69, 72, 76, 83, 84, 95, 107, 110, 117, 122, 124, 126, 130, 140, 144, 145, 146, 148, 161, 162, 163, 165, 166, 167, 171, 172, 174, 175 ; Buxton Hall</b>
54	—	3	—	Forest Road ...	<b>10, 14, 27, 40, 46, 51</b>
22	—	2	—	Forest Side ...	<b>8, 9, 11</b>
80	—	7	3	Forest Street ...	<b>11, 31, 33, 35, 37, 39, 41, 43, 53, 55, 63, 20, 24, 78, 80, 82</b>
—	—	—	—	Fort Street ...	
94	3	19	3	Forty-Acre Lane ...	<b>7, 17, 63, 71, 73, 81, 89, 91, 95, 101, 103, 107, 109, 113, 115, 121, 125, 129, 135, 137, 145, 147, 149, 151, 153, 155, 163, 183, 6, 8, 12, 14, 16, 18, 26</b>
23	—	2	—	Foster Road ...	<b>4, 14</b>
29	—	3	1	Fowler Road ...	<b>6, 8, 11, 14, 16, 19, 20, 24, 26, 27</b>
43	1	4	1	Fox Street ...	<b>5, 11, 17, 19, 21, 23, 25, 27, 29, 31, 33, 35, 39, 41, 4, 8, 10, 20, 30, 32, 34, 38, 40, 42</b>
63	—	2	1	Francis Street ...	<b>7, 9, 11, 25, 41, 45, 57, 61, 63, 4, 6, 8, 20, 22, 28, 42, 48, 76</b>
20	—	3	2	Frank Street ...	<b>5, 9, 13, 6, 8, 10, 12, 14, 18</b>
66	2	3	3	Frederick Road ...	<b>29, 31, 35, 39, 43, 49, 12, 14, 18, 20, 38, 56, 58</b>
13	—	—	—	Frederick Street ...	<b>8</b>
151	—	6	—	Freemason's Road ...	<b>11, 15, 19, 21, 21a, 37, 39, 49, 53, 61, 63, 75, 77, 79, 93, 95, 97, 105, 121, 125, 28, 50, 58, 76, 104, 108, 136 ; Market Stores, 5</b>

Approximate No. of Houses.	Deaths from Zymotic Diseases.	Deaths from all other causes.	Deaths under one year of age.	NAME OF STREET.	Houses inspected from 1st January, 1909, to 31st December, 1909. Houses where no Notice was deemed necessary are printed in Lighter Figures.
30	1	3	—	Fulton Street ...	<b>3, 31, 20</b> 24, <b>28, 30</b>
—	—	—	—	Gainsborough Road	
50	—	3	2	Garfield Road ...	17, 43, 12, 18, 20, <b>24</b> , 30, 46
177	3	12	4	Garvary Road ...	7, <b>9, 13, 15</b> , 19, <b>21, 23</b> , 25, <b>29, 31, 33, 37</b> , 39, 43, <b>45, 47</b> , 49, 53, <b>65</b> , 67, 85, <b>93, 95, 97, 101</b> , 103, <b>105, 107</b> , 165, 167, 169, 171, 173, 175, 177, 179, 181, 183, <b>2, 4, 6, 8, 10, 12, 14, 16, 20, 24, 38</b> , 40, 42, <b>50, 52</b> , 54, 58, <b>62, 72</b> , 76, <b>78, 80, 82</b> , 100, 104, <b>106, 110</b> , 112, <b>114, 128, 130</b> , 136, <b>138</b>
139	1	6	1	Geere Road ...	5, 13, 21, 43, <b>51</b> , 55a, 59a, <b>81, 83, 113</b> , 121, 14, 34, 54, <b>56b, 64</b> , 74, 92
24	—	1	—	Gem Street ...	<b>1, 3, 9, 2, 8</b>
20	2	3	—	George Street ...	<b>1, 3, 9, 11, 13, 15, 17, 19, 21</b> , 2, <b>6, 8, 10, 16, 18, 20, 22, 24</b>
22	—	1	—	Gerald Road ...	4, 8, 12, 18, <b>20</b>
70	1	13	4	Gibbin's Road ...	<b>7, 13, 37, 41, 43, 49, 55</b> , 61, <b>65, 69, 81, 83</b> , 89, 95, 97, 2, 6, <b>8, 16</b> , 20, 32, <b>34</b>
10	—	1	—	Gift Lane ...	<b>5</b>
12	—	1	—	Gilbert Street ...	<b>2, 4, 6, 8, 10, 12</b>
51	—	2	—	Gladstone Road ...	5, 7, <b>9, 11</b> , 13, 46

47	—	4	1	Glasgow Road ...	<b>41</b> , 43, 65, 67, 14, 26, 28, 34, <b>38</b> , <b>44</b>
12	—	—	—	Glen Road ...	18, 28
83	—	2	—	Glenavon Road ...	63, <b>69</b> , 2, <b>4</b> , 24, <b>38</b> , <b>50</b> , 58, <b>70</b> , <b>88</b>
108	1	5	1	Glenparke Road ...	9, 11, 15, <b>27</b> , 47, 49, 101 12
22	—	1	—	Globe Crescent	<b>19</b> , <b>4</b> , <b>8</b> , 14, 18, 20
6	—	1	1	Globe Road ...	7
23	—	3	—	Godfrey Street ...	1, <b>14</b>
26	—	1	—	Godsell Road ...	<b>23</b> , 27
138	—	7	—	Godwin Road ...	<b>29</b> , 31, 103, <b>107</b> , <b>109</b> , 111, 113, <b>113a</b> , 115, <b>121</b> , 14, 78, <b>80</b> , 106, 114, 116, 118, 138
36	—	5	1	Gordon Street ...	13, 19, 31, 33, <b>6</b> , <b>10</b> , <b>12</b> , <b>18</b> , 24, <b>36</b>
22	—	1	1	Gough Road ...	<b>9</b> , 30
54	—	1	—	Gower Road ...	27, 28, 38, 44, <b>54</b>
41	1	6	3	Grace Road ...	<b>13</b> , <b>15</b> , <b>17</b> , <b>19</b> , 21, 27, 29, <b>35</b> , <b>12</b> , 14, <b>16</b> , <b>22</b> , <b>32</b> , <b>36</b> , <b>38</b>
87	—	9	—	Grafton Road North	3, <b>5</b> , <b>6</b> , <b>7</b> , 8, 11, 13, 15, <b>16</b> , 19, 21, <b>22</b> , <b>25</b> , <b>28</b> , 33, <b>35</b> , 37, <b>45</b> , <b>45a</b> , 49, 53, 55, 57, 70, <b>81</b> , <b>83</b> , <b>80</b>
35	—	1	—	Grafton Road South	<b>8</b> , <b>13</b> , <b>17</b> , <b>18</b> , 19
12	—	1	—	Graham Road ...	<b>1</b>
323	5	26	9	Grange Road ...	<b>3</b> , 17, 35, 39, 45, 47, 51, 59, <b>73</b> , 79, 89, 99, 103, 105, 107, 109, 117, 119, <b>121</b> , 131, 133, <b>137</b> , <b>143</b> , 145, 153, 157, 167, 169, 171, 181, 183, 185, 187, 191, <b>203</b> , 217, 219, <b>225</b> , <b>231</b> , <b>235</b> , 237, <b>239</b> , 241, 245, 255, <b>261</b> , <b>265</b> , <b>273</b> , <b>279</b> , <b>289</b> , <b>301</b> , 307, 4, 6, 12, 14, 16, 22, <b>26</b> , 32, <b>36</b> , <b>40</b> , 50, 52, <b>54</b> , 56, <b>92</b> , 94, 104, 126, <b>154</b> , 156, <b>166</b> , 190, <b>194</b> , <b>198</b> , 208, 210, <b>214</b> , 224, <b>236</b> , <b>240</b> , <b>242</b> , 246, 250, <b>254</b> , <b>266</b> , <b>268</b> , 278, <b>292</b> , 294, 300, <b>302</b> , 304, <b>306</b> , <b>308</b> , <b>310</b> , <b>312</b> , 314, <b>316</b> , <b>318</b> , <b>320</b> , <b>322</b> , <b>328</b> , <b>330</b> , 358
27	—	1	1	Grant Street ...	3, <b>5</b> , 17, <b>16</b> , 20



Approximate No. of Houses.	Deaths from Zymotic Diseases.	Deaths from all other causes.	Deaths under one year of age.	NAME OF STREET.	Houses inspected from 1st January, 1909, to 31st December, 1909. Houses where no Notice was deemed necessary are printed in Lighter Figures.
58	1	8	1	Granville Road ...	<b>1, 3, 5, 7, 13, 17</b> , 19, 21, 37, <b>39</b> , 41, <b>63, 71</b> , 2, 8, 10, 14, 18, <b>20, 32</b>
58	2	3	2	Gray Street ...	9, <b>11, 13, 15, 17, 19, 21</b> , 25, 31, 35, <b>49, 53</b> , 10, <b>16, 18, 38, 40, 56, 58</b>
62	—	11	1	Great Eastern Road	17, <b>19</b> , 25, <b>27</b> , 4, 16, 20, 26, 30, <b>36, 40, 46</b> , 48, 50, <b>52, 72</b>
144	—	7	1	Greengate Street ...	1, <b>21</b> , 23, 25, 27, 41, 45, 53, 57, 61, <b>127</b> , 131, 133, <b>135</b> , 6, <b>10</b> , 12, <b>16, 24</b>
254	—	16	6	Green Street ...	60, <b>72</b> , 74, <b>76</b> , 88, 186, 194, 202, <b>208, 210</b> , 222, 224, 226, 256, <b>272, 274</b> , 278, <b>280</b> , 328, 360, 364, 366, <b>368</b> , 370, 406, 408, 424, <b>440</b> , 456, 464, <b>466</b> , 468, 472, 474, <b>478, 480, 486, 488, 492</b> , 524, <b>530, 532, 540, 544</b> , 552, <b>554</b> , 556, 558, 572
28	—	10	4	Greenville Street ...	<b>1, 3</b> , 11, <b>21, 4</b> , 6, 8, 12, 16
15	—	2	—	Gregory Road ...	7, 12, 13, <b>15</b>
104	1	2	1	Grosvenor Road ...	9, 47, <b>61</b> , 63, <b>83, 87, 93</b> , 101, 109, 115, <b>119, 102</b> , 122, 124, <b>130</b>
54	—	3	—	Grove Crescent Road	11, <b>13, 25</b> , 39, 41, 45, 47, 49, <b>16</b> , 20, 38, 44, <b>50</b> , 52, 54, 64, 66
122	—	5	1	Gurney Road ..	3, <b>9</b> , 25, 37, <b>39</b> , 43, <b>61</b> , 63, 83, <b>101</b> , 113, 12, 28, 78, <b>86</b> , 108, 110, 114
104	—	3	1	Gwendoline Avenue	15, 23, 59, 73, 75, <b>89</b> , 14, 98, <b>102</b> , 104

67	—	7	2	Hack Road	... 5, <b>7</b> , 11, <b>17</b> , <b>19</b> , 23, 25, 31, 43, <b>45</b> , 55, 57, 61, 63, 10, <b>12</b> , <b>24</b> , 30, <b>34</b> , 36, <b>38</b> , 40, 44, 52, 56
82	1	3	1	Haig Road ...	<b>13</b> , 45, 79, 93, 95, <b>145</b> , 28, 46, 78, 122, 142
63	1	—	—	Hallsville Road ...	9, 11, 19, 21, 33, 35, <b>43</b> , 10, 12, 14, <b>22</b> , 32
57	—	2	—	Hamfrith Road ...	<b>7</b> , 24, <b>36</b> , 44, 52
152	2	11	—	Ham Park Road ...	7, <b>9</b> , 11, <b>19</b> , 37, 47, 121, 123, 133, 157, 161, 169, 195, 213, 28, <b>36</b> , 50, <b>56</b> , 76, 132
114	—	10	2	Hampton Road ...	17, <b>25</b> , <b>27</b> , 53, 87, 99, 101, 103, <b>105</b> , 107, <b>109</b> , <b>111</b> , <b>113</b> , <b>16</b> , <b>66</b> , 88, <b>92</b> , 98
—	—	—	—	Hanameel Street ...	
1	—	—	—	Harberson Road ...	
128	—	8	2	Harcourt Road ...	7, 9, <b>19</b> , <b>21</b> , 27, 35, 43, <b>49</b> , <b>51</b> , <b>61</b> , 65, 81, <b>83</b> , 93, <b>99</b> , 111, 123, 129, 8, 16, 20, 24, 26, <b>28</b> , 34, 38, 40, 42, 48, 54, 56, <b>64</b> , 66, 68, 74, 76, 78, <b>82</b> , <b>84</b> , 86, 92, 98, <b>102</b> , 106, 108, <b>122</b>
180	—	4	1	Harold Road ...	7, <b>17</b> , <b>19</b> , 39, <b>55</b> , 69, 91, 97, <b>183</b> , <b>193</b> , 34, <b>38</b> , 44, 64, 198
60	4	5	3	Hartington Road ...	1, 9, <b>19</b> , 41, 43, <b>45</b> , 49, <b>10</b> , 14, <b>18</b> , <b>26</b> , 34, 46, 50, 52, 54, 56, 58, 60
72	2	9	1	Hartland Road ...	<b>1</b> , <b>7</b> , 21, <b>25</b> , <b>29</b> , <b>31</b> , 35, <b>37</b> , <b>39</b> , <b>41</b> , <b>43</b> , <b>45</b> , 47, <b>10</b> , <b>40</b> , <b>42</b> , <b>44</b> , <b>46</b> , <b>48</b> , <b>50</b> , <b>52</b> , <b>54</b> , <b>56</b> , <b>58</b> , <b>60</b> , <b>62</b> , <b>64</b> , <b>66</b> , <b>68</b> , <b>70</b>
7	—	2	1	Hartmann Road ...	2, <b>4</b> , <b>6</b> , <b>8</b> , <b>10</b> , 12, <b>14</b> , <b>16</b> , 18, <b>20</b> , 22
33	—	7	1	Hastings Road ...	<b>5</b> , 11, 19, 37, 2, 4, 6
106	1	7	1	Hayday Road ...	31, 33, 35, 47, <b>63</b> , 16, 26, 40, 44, 56, <b>64</b> , 68, 72, 78, <b>94</b> , <b>98</b> , 100, 116, 122; Ling House, 2; Tinto Villas, 1; Cambus Villa
39	2	7	1	Hearn Street ...	5, 11, <b>13</b> , <b>15</b> , <b>21</b> , 23, <b>29</b> , 33, <b>2</b> , 6, <b>10</b> , 18, <b>20</b>
19	1	9	4	Heaton Place ...	2, 6, <b>8</b> , <b>9</b> , <b>10</b> , <b>11</b> , <b>12</b> , 13, 15, <b>16</b> , 17; Castle Buildings, 7, <b>8</b> , <b>9</b> , 10, 11

Approximate No. of Houses.	Deaths from Zymotic Diseases.	Deaths from all other causes.	Deaths under one year of age.	NAME OF STREET.	Houses inspected from 1st January, 1909, to 31st December, 1909. Houses where no Notice was deemed necessary are printed in Lighter Figures.
—	—	—	—	Helen Road ...	
58	1	3	—	Helena Road ...	9, 19, 23, <b>25, 27, 29</b> , 39, 14, <b>18, 26, 30</b> , 34, 40, <b>54</b>
72	4	10	4	Hemsworth Street...	<b>3, 5, 7, 9, 13, 15, 17, 19, 21, 23, 25, 27, 37, 39, 41, 43, 45, 47, 49, 51, 53, 57, 6, 12, 14, 16, 20, 22, 24, 26, 28, 34, 36, 38, 40, 42, 46, 48, 50, 52, 58, 60, 64, 66, 68, 70, 72, 78</b>
191	3	12	2	Henniker Road ...	5, <b>17, 21, 27, 35, 41, 57, 93, 97, 99, 101, 103, 105, 107, 109, 111, 113, 115, 117, 119, 121, 123, 125, 127, 129, 131, 133, 135, 137, 139, 141, 143, 145, 147, 149, 153, 155, 165, 167, 175, 177, 179, 181, 183, 185, 187, 189, 2, 20, 30, 38, 40, 74, 78, 82, 92, 114, 118, 128, 130, 134, 136, 138, 140, 142, 154, 174, 176, 178, 180, 182, 184, 192</b>
63	1	10	1	Herbert Street ...	3, 11, 15, 17, 33, <b>45, 53, 59</b> , 6, 8, 12, <b>16, 22, 26, 40</b>
173	3	18	7	Hermit Road ...	<b>11, 27, 37, 39, 57, 59, 61, 65, 67, 69, 71, 73, 87, 93, 101, 109, 113, 117, 119, 121, 123, 125, 127, 129, 141, 147, 149, 155, 159, 163, 165, 6, 26, 30, 40, 60, 64, 66, 70, 74, 78, 84, 94, 104, 108, 112, 116, 118, 128, 132, 136, 140, 142, 144, 146, 148; Beaconsfield Terrace, 1, 3, 6; Park View Terrace, 10</b>
48	—	4	2	Heyworth Road ...	<b>7, 11, 21, 37, 18, 32, 48</b>



145	2	4	2	High Street, P. ...	7, 9, 13, <b>19, 27</b> , 33, 35, <b>71, 79</b> , 81, 105, <b>115, 139</b> , 8, 10, <b>14</b> , 18, 24, <b>62, 68, 72, 92</b> , 100, 124, <b>132</b>
337	5	25	6	High Street, Sd. ...	<b>1, 7, 55, 57</b> , 63, <b>75, 91, 95</b> , 99, <b>103, 113, 119, 121, 125</b> , 133, 135, 139, <b>141, 143</b> , 189, 195, <b>203, 211, 213, 265</b> , 275, <b>295, 305, 307, 311</b> , 325, 327, 329, <b>333</b> , 361, 16, <b>20, 22</b> , 32, 34, 36, <b>52, 54, 56, 58, 60, 62, 64, 72, 76, 78</b> , 80, 82, 84, <b>86</b> , 88, 90, 92, 94, 172, 176, <b>178</b> , 180, 198, <b>200</b> , 218, <b>222, 228</b> , 238, <b>278, 288, 316</b> , 318, 348, 358a, 368
66	—	11	2	Hilda Road ...	17, <b>19</b> , 35, 57, 59, 67, 2, 12, 18, 32, 48, 60, 66, 68, 80, 88, 92, 104, <b>110</b> , 118, 138
40	—	5	3	Hill Street ...	9, 11, <b>13</b> , 15, 17, <b>21, 23, 25, 27</b> , 29, <b>2, 6, 8, 16, 36, 38, 40</b>
1	—	—	—	Holborn Road ...	
98	—	3	2	Holbrook Road ...	<b>11, 13, 17, 19</b> , 49, <b>28, 46, 50</b> , 64, 102, 122, <b>136</b>
10	—	1	—	Holland Road ...	<b>7</b>
182	3	5	1	Hollybush Street ...	<b>37, 39, 55, 75, 79, 87, 14, 16, 54</b> , 60, <b>72</b> , 102, <b>108, 110, 128, 144, 160, 162, 164, 166</b> , 172
50	—	1	—	Holness Road ...	25, <b>6, 8, 26, 38, 40</b>
—	—	—	—	Holt Road ...	
6	1	1	1	Holtum Place ...	<b>1, 2, 3, 4, 5, 6</b>
101	4	20	3	Hooper Road ...	1, 9, 13, 19, 23, 25, 29, 31, 39, 47, <b>49, 51, 53</b> , 55, 59, <b>61</b> , 65, <b>67</b> , 69, <b>71, 77</b> , 79, <b>85</b> , 87, 89, <b>91</b> , 95, 97, 99, <b>6, 10</b> , 12, <b>16, 18, 24</b> , 28, 32, 38, <b>42, 48, 50, 52, 54, 58</b> , 66, 68, <b>70, 72, 74</b> , 80, 84, 90, <b>94</b>
43	3	2	—	Horace Road ...	1, 5c, <b>13, 15</b> , 17, <b>19, 21, 23, 25</b> , 27, <b>29, 31</b> , 33, <b>35, 4, 18</b>
80	—	11	5	Hotham Street ...	<b>1, 13, 15</b> , 21, <b>25, 31</b> , 35, <b>45</b> , 63, <b>67</b> , 8, 26, <b>28</b> , 30, 34, <b>36, 38, 40</b> , 42, 44, <b>46, 48, 58, 60</b>

Approximate No. of Houses.	Deaths from Zymotic Diseases.	Deaths from all other causes.	Deaths under one year of age.	NAME OF STREET	Houses inspected from 1st January, 1909, to 31st December, 1909. Houses where no Notice was deemed necessary are printed in Lighter Figures.
117	1	12	3	Howard's Road, P. .	<b>3</b> , 5, 49, 59, 61, 85, <b>93</b> , 95, 97, 99, 101, 103, <b>111</b> , 6, <b>14</b> , 20, 22, 40, 48, 58, 68, 100, 102, <b>104</b> , 110, 132, <b>134</b>
47	—	5	1	Howard's Road, Sd.	<b>3</b> , 19, 43, <b>49</b> , 51, <b>53</b> , <b>59</b> , <b>61</b> , <b>63</b> , <b>65</b> , 2, 4, 8, 14
58	3	5	3	Hoy Street ...	3, <b>11</b> , <b>17</b> , 19, <b>21</b> , <b>25</b> , <b>27</b> , <b>29</b> , <b>33</b> , <b>43</b> , <b>51</b> , <b>63</b> , 12, <b>20</b> , <b>22</b> , <b>26</b> , <b>34</b> , <b>36</b> , 38, 40, <b>42</b> , <b>54</b> , 56, <b>58</b>
42	2	2	—	Hubbard Street ...	13, <b>21</b> , 23, 2, 4, <b>8</b> , <b>10</b> , 14, <b>26</b> , 28, <b>32</b> , 36, <b>38</b> , 50
80	2	7	2	Hudson Road ...	1, <b>3</b> , 9, <b>11</b> , 17, 23, 25, 33, 47, 6, 14, <b>16</b> , 18, 20, <b>24</b> , 32, 40, 48, 60
30	—	—	—	Hughan Road ...	<b>3</b>
202	1	6	2	Humberstone Road .	47, <b>49</b> , 53, 73, 81, 85, 87, 111, 117, 129, 131, 171, 2, 8, 24, <b>58</b> , 60, 80, 92, 102, 154, <b>200</b> , 236, 248
31	—	2	—	Huntingdon Street .	7, <b>9</b> , 4, 10, 14, 20, <b>22</b> , 24
73	—	5	1	Idmiston Road ...	11, 33, 37, <b>39</b> , 41, 43, <b>45</b> , <b>47</b> , 53, 75, 14, 36, 54, 60, 64
—	—	—	—	Ilkley Road ...	
—	—	—	—	Imosay Road ...	
39	—	1	—	Ingal Road ...	5, 13, 33, 8
17	—	3	—	Ingestre Road ...	<b>2</b> , <b>10</b>

41	—	5	2	Inniskilling Road ...	3, 5, <b>7, 9, 11</b> , 13, <b>15, 17</b> , 19, 21, 23, <b>25, 27</b> , 29, <b>31</b> , 33, <b>35, 37, 39</b> , 41, 43, <b>45, 49, 51, 53, 55, 57, 59, 61</b> , 63, 65, <b>67, 69, 71, 73, 75, 77, 79, 81, 83</b> , 85, 87, 89
56	1	1	1	Invicta Road ...	2, 10, 14, 18, 19, 25, 33, 38, 39, 47, 55, 30
—	—	—	—	Ironside Road ...	
38	—	3	—	Ismailia Road ...	13, 15, 22, 42
70	—	3	—	Ivy Road ...	17, 27, 35, 24, 26, <b>28</b> , 30, 32, 34
5	—	1	—	James' Place ...	
39	1	5	—	James' Street ...	5, <b>7</b> , 11, 19, 21, <b>8</b> , 28, <b>32</b> , 36
115	—	2	—	Janson Road ...	29, 35, 37, 47, <b>10</b> , 14, 24, <b>28</b> , 80, 82, <b>84</b> , 86
134	1	8	3	Jedburgh Road ...	1, <b>3</b> , 5, 13, 15, <b>17, 29</b> , 37, 39, <b>41, 43</b> , 45, 47, 49, 51, 53, <b>55, 57</b> , 59, 61, 63, <b>65</b> , 67, <b>69, 71, 73, 75</b> , 99, 8, <b>22, 28, 42, 44</b> , 54, 58, 62, 80, 82, <b>84</b> , 88, <b>90</b> , 92, 94, <b>96, 98, 100</b> , 102, 104, <b>106, 108</b> , 110, 112, 116, <b>118</b> , 120, 122, 124, 126, <b>128</b> , 132, 134, 136, <b>138</b> , 140, <b>142</b> , 144, <b>146</b> , 148, 150
165	7	14	5	Jersey Road ...	1, 7, 13, <b>17</b> , 19, <b>21, 27, 37</b> , 39, 51, 61, 67, 69, 71, 73, <b>75, 79, 81, 83, 85</b> , 89, <b>97, 99</b> , 103, 111, 115, 117, 121, <b>123</b> , 125, <b>127, 131</b> , 133, <b>145</b> , 147, 153, 157, 10, 16, <b>18</b> , 26, 30, 32, 34, 40, 42, <b>50</b> , 64, <b>66</b> , 68, 74, 84, <b>88</b> , 104, 106, <b>112</b> , 128, <b>134</b> , 136, <b>138, 140</b> , 142, 146, <b>150, 152</b>
12	1	1	1	John Street, C.T. ...	7, <b>2</b> 4, <b>6</b> ,
28	—	1	—	John Street, P. ...	3, <b>15, 6, 8</b> , 16
—	—	—	—	Junction Road, F.G.	
22	—	2	—	Junction Road, P....	<b>1, 5, 9</b> , 11, 20



Approximate No. of Houses.	Deaths from Zymotic Diseases.	Deaths from all other causes.	Deaths under one year of age.	NAME OF STREET.	Houses inspected from 1st January, 1909, to 31st December, 1909. Houses where no Notice was deemed necessary are printed in Lighter Figures.
40	2	5	1	Junction St., O.C.T.	<b>1, 3, 5, 7, 9, 11, 13, 15, 2, 6, 8, 10, 12, 16, 18, 20, 22, 26, 28, 30, 32, 34, 36</b> ; Kate's Cottages, <b>1, 2, 3, 4</b>
21	2	1	2	Jupp Road	<b>1, 3, 9, 13, 15, 17, 23, 29, 31, 33, 35</b> ; Caretaker's House, Carpenters' Company; West Ham Union Receiving House
15	—	2	—	Kay Street	<b>3, 11, 15, 2, 4, 6, 8</b>
37	4	6	6	Kelland Road	9, <b>21, 23</b> , 25, 35, <b>14, 16, 18, 20, 22, 24, 26, 28, 30</b>
106	—	10	1	Kelly Road	7, 25, 35, 49, 63, 67, 79, 95, 119, <b>127, 133, 155, 8, 16, 30, 34, 38, 40, 42, 52, 56, 68, 70, 78, 86, 90, 108</b>
50	1	4	1	Kempton Street	4, <b>7, 8, 11, 13, 15, 16, 17, 24, 34, 47</b>
1	—	—	—	Kennard Road	...
61	2	5	2	Kent Street	<b>3, 5, 7, 9, 11, 13, 15, 17, 19, 21, 23, 25, 35, 41, 43, 59, 6, 8, 16, 22, 26, 30, 34, 38, 58</b>
129	—	10	1	Keogh Road	19, <b>33, 45, 49, 61, 63, 67, 87, 97, 113, 119, 127, 129, 12, 36, 38, 42, 54, 62, 92, 118</b>
30	—	4	2	Kerry Street	1, <b>7, 9, 13, 15, 17, 19, 21, 25, 27, 29, 4, 6, 8, 10, 12, 14, 22, 26, 28</b>
60	—	6	—	Khartoum Road	3, <b>11, 23, 33, 39, 59, 69, 18, 28, 30, 32</b>
71	1	7	1	Khedive Road	21, 49, 55, 57, <b>63, 69, 71, 81, 16, 54</b>
3	—	—	—	Kidd's Court	...

35	—	4	—	Kimberley Road ...	3, 5, 7, <b>11</b> , 13, 19, 25, 27, 31, 33, 10, 12
188	1	2	2	Kingsland Road ...	41, 54, 95, 111, 137, 145, 171, 48, 70, 148
21	—	3	—	Kingsley Road ...	<b>11</b>
50	5	6	2	King Street ...	<b>3</b> , 5, <b>7</b> , 9, <b>11</b> , 13, <b>19</b> , 21, <b>23</b> , 25, 27, <b>10</b> , <b>12</b> , <b>20</b> , <b>22</b> , 30, <b>34</b> , 38, 42, <b>44</b> , <b>46</b> , <b>48</b> , <b>50</b> , <b>56</b>
32	—	3	1	Kirton Road ...	<b>2</b> , <b>3</b> , 21, 26a
162	3	3	3	Kitchener Road ...	5, <b>7</b> , 27, 65, <b>83</b> , 105, 115, 121, <b>133</b> , <b>62</b> , <b>64</b> , <b>78</b> , 80, 96, 126
22	—	2	1	Knighton Road ...	6, 7, <b>8</b> , 10, 12
60	2	1	1	Knight's Road ...	<b>27</b> , <b>75</b>
63	—	2	—	Knox Road ...	<b>1</b> , <b>3</b> , 5, 7, 9, <b>11</b> , 13, 15, <b>19</b> , <b>21</b> , 25, 27, 33, 35, 37, <b>39</b> , <b>41</b> , 43, 45, 47, <b>2</b> , <b>4</b> , <b>6</b> , <b>8</b> , <b>10</b> , <b>12</b> , 14, 16, 18, 20, 22, 24, 26, 28, 30, 32, <b>34</b> , 36, 38, 40, 46, 48, <b>50</b> , 52, 56, <b>58</b> , <b>60</b> , 62, 64, <b>68</b> , 70, 72, <b>74</b>
20	1	—	—	Ladysmith Road ...	1, <b>5</b>
4	—	—	—	Ladywell Place ...	
5	—	—	—	Ladywell Street ...	
20	—	1	—	Laindon Avenue ...	1, <b>3</b> , 5, 2, <b>4</b> , 16
57	1	3	1	Lambert Road ...	1, <b>7</b> , <b>9</b> , <b>11</b> , <b>13</b> , 19, <b>21</b> , 23, <b>25</b> , 49, <b>8</b> , <b>10</b> , <b>20</b> , <b>30</b> , <b>32</b> , 44, 50, <b>52</b>
24	—	4	—	Lancaster Road ...	4, 6, 7, 8, <b>14</b> , 17, <b>18</b> , <b>19</b> , 22, <b>23</b>
91	2	8	4	Langthorne Street ...	<b>7</b> , 17, 19, 23, 25, <b>31</b> , <b>45</b> , <b>47</b> , 53, <b>57</b> , <b>59</b> , <b>67</b> , 69, <b>79</b> , 4, 10, <b>14</b> , 20, <b>32</b> , <b>38</b> , 50, 54, 62, 66, <b>76</b> , 78, 84
118	2	15	3	Lansdowne Road ...	<b>1</b> , <b>3</b> , 7, 9, 13, <b>15</b> , 17, 23, <b>25</b> , 31, <b>33</b> , <b>35</b> , <b>39</b> , <b>41</b> , 43, 49, 51, 57, 59, 61, 63, 71, 75, 77, 81, <b>87</b> , 93, 99, <b>101</b> , 103, 105, <b>111</b> , <b>113</b> , 4, <b>10</b> , <b>12</b> , 18, <b>22</b> , 24, <b>26</b> , <b>30</b> , 32, <b>36</b> , <b>38</b> , <b>40</b> , <b>42</b> , <b>44</b> , 50, 54, 78

Approximate No. of Houses.	Deaths from Zymotic Diseases.	Deaths from all other causes.	Deaths under one year of age.	NAME OF STREET.	Houses inspected from 1st January, 1909, to 31st December, 1909. Houses where no Notice was deemed necessary are printed in Lighter Figures.
74	—	6	—	Latimer Road ...	<b>31, 35, 47, 49, 51, 53, 55, 57, 59, 61, 65, 22, 26, 44, 48, 54, 56, 58</b>
26	—	2	—	Lavender Street ...	2, 12, 18
27	—	—	—	Lawrence Road ...	
76	1	6	1	Lawrence Street ...	3, <b>9, 13, 17, 19, 21, 23, 25, 27, 29, 31, 33, 41, 47, 51, 53, 61, 12, 14, 16, 18, 28, 52, 54, 56, 58, 72</b>
38	—	3	1	Leabon Street ...	2, 4, 30
11	—	5	4	Lea Street, Sd. ...	<b>2, 3, 4, 5, 6, 7, 9, 10, 11</b>
—	—	—	—	Lee Street, O.C.T. ...	
20	—	2	2	Leggatt Road ...	1, <b>29, 31, 35, 39</b>
52	—	4	—	Leonard Road, F.G. ...	<b>11, 23, 27, 31, 35, 16, 28, 54</b>
54	—	2	—	Leonard Street, Sil. ...	<b>13, 15, 45, 2, 4, 6, 8, 12, 16, 20, 22, 24, 26, 52, 60</b>
31	—	2	1	Leslie Road ...	<b>9, 17, 19, 2, 4, 12, 18</b>
70	1	8	3	Lett Road ...	<b>5, 7, 17, 17a, 19, 21, 25, 27, 29, 31, 31a, 39, 47, 57, 63, 65, 67, 69, 71, 73, 75, 77, 79, 81, 83, 85, 87, 89, 32, 42, 44, 46, 50, 56, 62, 66, 68, 70, 72, 74, 76</b>
199	4	18	6	Leyes Road ...	1, 5, 21, 29, 35, <b>47, 59, 61, 63, 65, 73, 85, 87, 89, 91, 93, 97, 99, 105, 107, 111, 113, 115, 117, 119, 127, 147, 151, 4, 20, 30, 44, 50, 52, 60, 68,</b>



				Leyes Road —continued.	<b>72, 78, 80, 82, 84, 88, 90, 92, 98, 100, 102, 104, 108, 110, 112, 116, 126, 128, 130, 134, 136, 138, 140, 142, 156, 162, 164, 166, 174, 176, 178, 180, 188, 190, 194</b>
168	—	14	2	Leyton Road ...	<b>13, 15, 23, 35, 43, 51, 67, 77, 79, 103, 107, 109, 113, 115, 123, 125, 131, 147, 161, 175, 177, 179, 211, 215, 60, 64, 84, 98, 116, 118, 120, 124, 126, 136, 140, 144, 146, 152, 176, 178, 180, 184, 200</b>
183	1	3	1	Leytonstone Road ...	<b>1, 3, 7, 13, 23, 33, 35, 41, 47, 47a, 61, 63, 65, 67, 69, 71, 73, 81, 83, 87, 95, 97, 99, 115, 125, 133, 135, 139, 141, 143, 153, 159, 193, 195, 199, 211, 213, 217, 227, 229, 2, 6, 10a, 14, 14a, 14b, 14c, 18, 18a, 20, 20a, 36, 38, 44, 56, 74, 82, 110, 116, 118</b>
70	—	5	1	Libra Road ...	<b>1, 3, 51, 16, 22, 30, 48, 50, 52, 58, 60</b>
56	1	9	2	Liddington Road ...	<b>5, 11, 15, 35, 43, 49, 8, 10, 26, 38, 40, 52, 54</b>
48	—	8	3	Liddon Road ...	<b>1, 5, 9, 11, 15, 23, 31, 33, 35, 14, 16, 20, 26, 30, 36, 42, 48</b>
219	3	6	1	Ling Road ...	<b>13, 31, 35, 39, 43, 51, 69, 75, 93, 97, 101, 105, 107, 127, 131, 135, 145, 147, 149, 153, 8, 24, 64, 70, 80, 92, 96, 108, 112, 118, 120, 124, 130, 132, 148, 162, 166</b>
9	—	—	—	Liston Street ...	<b>1, 3, 5, 7, 9</b>
33	—	—	—	Litchfield Avenue ...	<b>19, 23, 27, 37, 16</b>
—	—	—	—	Little Road ...	
159	6	14	6	Liverpool Road ...	<b>3, 5, 7, 9, 13, 19, 27, 33, 37, 51, 57, 61, 67, 75, 83, 89, 93, 99, 101, 103, 109, 113, 117, 119, 123, 125, 135, 137, 139, 141, 143, 147, 2, 10, 16, 20, 28, 30, 36, 40, 42, 48, 50, 60, 62, 66, 72, 74, 80, 84, 90, 92, 98, 100, 112, 116, 120, 124, 128, 130, 132, 138, 142</b>
12	—	—	—	Liverpool Terrace ...	

Approximate No. of Houses.	Deaths from Zymotic Diseases.	Deaths from all other causes.	Deaths under one year of age.	NAME OF STREET.	Houses inspected from 1st January, 1909, to 31st December, 1909. Houses where no Notice was deemed necessary are printed in Lighter Figures.
117	4	15	5	Livingstone Road...	<b>3, 7, 9, 11, 21, 23, 25, 27, 29, 31, 33, 35, 37, 39, 41, 43, 45, 47, 51, 53, 55, 57, 61, 63, 65, 69, 71, 73, 75, 77, 79, 81, 83, 85, 87, 89, 91, 93, 95, 97, 103, 105, 107, 109, 111, 113, 2, 10, 14, 16, 18, 20, 22, 24, 26, 28, 30, 34, 38, 40</b>
125	3	10	1	London Road ...	21, <b>35, 43, 45, 67, 69, 73, 99, 119, 18, 24, 44, 46, 48, 54, 60, 62, 64, 66, 70, 72, 76, 80, 84, 86, 88, 92, 94, 96, 106, 110</b>
77	—	2	1	Lord Street ...	3, 13, 19, 27, <b>53, 2, 4, 6, 8, 10, 12, 14, 18, 20, 22, 24, 26, 28, 32, 34, 36, 38, 40, 42, 44, 46</b>
72	—	4	2	Lorne Road ...	7, <b>19, 41, 43, 45, 47, 53, 55, 67, 69, 71, 16, 18, 20, 26, 44</b>
73	—	3	—	Louise Road ...	1, 17, <b>27, 29, 41, 45, 61, 6, 56, 58, 60, 62, 64, 66, 68, 70, 72, 74, 76, 78, 80</b>
53	1	10	4	Lower Road ...	3, 5, 11, 17, 19, 21, <b>39, 10, 12, 14, 20, 22, 24, 36, 38, 60</b>
111	—	7	—	Lucas Avenue ...	3, 9, <b>23, 25, 27, 29, 31, 33, 37, 55, 81, 22, 28, 30, 34, 36, 38, 40, 52, 76</b>
46	3	6	3	Lucas Road ...	<b>9, 13, 15, 17, 19, 23, 27, 37, 16, 18, 26</b>
—	—	—	—	Lucke Road ...	
38	—	2	—	Luton Road ...	<b>5, 7, 11, 13, 15, 17, 19, 21, 25, 35, 2, 10, 12, 14, 22, 32, 36, 48</b>
34	—	3	—	Macdonald Road ...	<b>5, 11, 17, 23, 6, 20, 28, 30, 32, 36, 38, 40, 44</b>

39	1	2	—	Mafeking Road ...	1, 5, 9, 11, 43, 45, 47, 10, 26, <b>34</b> , 38, 42, 46, 48
26	—	—	—	Maiden Road ...	21
10	—	—	—	Maitland Road ...	23
179	4	21	9	Major Road ...	<b>3</b> , <b>17</b> , 19, <b>31</b> , <b>35</b> , 47, 53, <b>55</b> , <b>57</b> , <b>59</b> , <b>63</b> , <b>65</b> , <b>67</b> , 85, <b>87</b> , 91, 95, 97, <b>103</b> , 105, 111, <b>133</b> , 143, 167, <b>4</b> , <b>8</b> , <b>20</b> , <b>22</b> , <b>24</b> , 28, 32, <b>44</b> , <b>46</b> , 48, <b>50</b> , <b>52</b> , <b>54</b> , <b>56</b> , <b>58</b> , <b>60</b> , <b>62</b> , <b>64</b> , <b>66</b> , <b>68</b> , 76, 92, <b>110</b> , 128, 132a, <b>134a</b> , 160
240	2	10	1	Malmesbury Road ...	1, <b>13</b> , 29, 37, 41, <b>47</b> , 51, 61, <b>69</b> , <b>85</b> , <b>89</b> , <b>91</b> , 93, 107, 129, 16, 26, 30, 32, 34, <b>36</b> , <b>50</b> , <b>56</b> , 60, 68, 70, 72, 78, 80, 86, 96, 98, 104, 116, <b>118</b> , 120, 128, 130, 132, 138, 142, 148, 156, 178, 182, 186, 194, 196, 198, <b>202</b> , <b>204</b> , <b>210</b> , <b>212</b> , 218, 222, 234, 236
58	—	4	1	Malmesbury Terrace	<b>3</b> , <b>7</b> , 11, 27, 10, <b>22</b> , 24, 28, 30, <b>32</b> , <b>34</b> , 36, 44, 50
54	—	4	—	Manbey Grove ...	<b>5</b> , 9, 19, 24, 28, 38, 40
24	—	—	—	Manbey Park ...	<b>4</b> , 20, 21, 24
20	1	1	1	Manbey Road ...	30
50	—	4	1	Manbey Street ...	<b>21</b> , <b>49</b> , <b>10</b> , <b>12</b> , <b>14</b> , <b>16</b> , 24, <b>28</b> , 32, <b>42</b> , <b>44</b> , <b>46</b>
109	3	10	6	Manor Road ...	<b>1</b> , <b>5</b> , 7, <b>9</b> , <b>13</b> , 23, <b>29</b> , 31, 41, <b>43</b> , <b>45</b> , 51, 53, <b>61</b> , 81, 93, 117, 119, 127, 129, 141, 149, 161, 6, 10, <b>16</b> , <b>20</b> , <b>22</b> , <b>32</b> , 34, <b>42</b> , 52, <b>54</b> , 66, <b>74</b> , 88, <b>98</b> , 100, <b>104</b> , <b>110</b> , 114, <b>116</b> , 118 ; Railway Terrace, <b>1</b> , 2, 3
63	—	16	3	Marcus Street ...	1, 3, 7, <b>11</b> , 15, <b>25</b> , <b>33</b> , <b>37</b> , 43, 51, <b>53</b> , <b>59</b> , 61, <b>63</b> , <b>71</b> , 77, <b>85</b> , 4, 6, <b>8</b> , <b>10</b> , <b>12</b> , <b>14</b> , <b>16</b> , <b>18</b> , <b>20</b> , <b>22</b> , <b>24</b> , <b>26</b> , 28, 30, <b>32</b> , 34, <b>36</b> , <b>38</b> , <b>40</b> , <b>42</b> , <b>44</b> , <b>46</b> , <b>48</b> , <b>50</b> , <b>52</b> , 54, 56, <b>58</b> , <b>60</b> , 62, 64
81	—	7	1	Margery Park Road .	1, 3, 5, <b>7</b> , 9, 11, 13, 15, <b>17</b> , <b>19</b> , <b>21</b> , 23, 27, <b>31</b> , 33, 35, 41, 43, 45, 47, <b>49</b> , <b>51</b> , <b>53</b> , 55, <b>57</b> , 59, 61, 65, 67, 69, 71, 73, 2, 2a, 2b, 4, 6, <b>8</b> , 10, 12, <b>14</b> , 16, 18, <b>20</b> , <b>22</b> , <b>26</b> , 28, <b>30</b> , 36, 38, 40, 42, <b>44</b> , 46, <b>48</b> , 50, 52, 52a, <b>54</b> , <b>54a</b> , 56, 58, <b>60</b> , 62, 64, 66, 68, <b>70</b> , 72, 74, <b>76</b>



Approximate No. of Houses.	Deaths from Zymotic Diseases.	Deaths from all other causes.	Deaths under one year of age.	NAME OF STREET.	Houses inspected from 1st January, 1909, to 31st December, 1909. Houses where no Notice was deemed necessary are printed in Lighter Figures.
64	2	7	4	Mark Street ...	11, 17, 27, 31, 49, 6, <b>10</b> , 18, <b>22</b> , 24, 26a, <b>30</b> , 32, <b>34</b> , <b>44</b> , 56, <b>60</b> , <b>62</b> , <b>64</b>
28	1	—	—	Marshgate Lane ...	<b>23</b>
100	1	4	4	Marten Road ...	<b>37</b> , 39, 41, 49, 53, 59, 65, <b>69</b> , <b>75</b> , 83, 89, <b>2</b> , <b>14</b> , <b>18</b> , <b>20</b> , <b>22</b> , <b>24</b> , <b>26</b> , <b>34</b> , <b>36</b> , <b>38</b> , <b>40</b> , <b>42</b> , <b>44</b> , <b>46</b> , <b>48</b> , <b>50</b> , <b>52</b> , <b>96</b> , <b>98</b> , <b>100</b>
9	—	—	—	Martha Road ...	
84	4	16	7	Martindale Road ...	<b>1</b> , <b>9</b> , 11, <b>13</b> , <b>15</b> , <b>17</b> , <b>19</b> , <b>21</b> , <b>23</b> , <b>25</b> , <b>27</b> , <b>29</b> , <b>31</b> , <b>33</b> , <b>35</b> , 37, <b>43</b> , <b>47</b> , <b>49</b> , <b>51</b> , <b>53</b> , 55, <b>59</b> , 61, 63, <b>71</b> , <b>75</b> , <b>77</b> , <b>79</b> , 4, <b>8</b> , <b>10</b> , <b>12</b> , <b>26</b> , <b>34</b> , <b>36</b> , <b>38</b> , <b>40</b> , <b>50</b> , <b>52</b> , 58, 66, <b>68</b> , <b>72</b>
83	—	3	—	Martin Street ...	17, 23, 29, 35, <b>37</b> , 51, 53, 55, 57, 57a, <b>59</b> , <b>69</b> , <b>77</b> , 28, <b>54</b> , <b>56</b> , 66
57	—	2	—	Maryland Park ...	<b>1a</b> , 9, 23, 41, <b>36</b> , <b>46</b> , 58
1	—	—	—	Maryland Point ...	
126	—	12	3	Maryland Road ...	21, <b>37</b> , 71, 73, 75, <b>77</b> , <b>81</b> , <b>12</b> , <b>20</b> , 34, 36, <b>40</b> , 46, <b>50</b> , 108, 132, <b>140</b>
86	—	3	—	Maryland Square ...	<b>5</b> , 19, <b>23</b> , 48, 67a, 72, 88
61	—	5	2	Maryland Street ...	<b>1</b> , 6, 12, 14, <b>24</b> , 54
103	1	10	2	Mary Street ...	1, 11, <b>13</b> , <b>15</b> , <b>17</b> , 31, 55, <b>65</b> , <b>67</b> , <b>69</b> , <b>71</b> , <b>73</b> , <b>75</b> , <b>77</b> , <b>79</b> , 99, <b>105</b> , 14, <b>30</b> , <b>40</b> , 42, 50, 64, <b>66</b> , <b>72</b> , <b>78</b> , 80, <b>90</b>

16	—	1	—	Mason Street	... <b>14</b> , 16
50	—	2	—	Mathew's Park Avenue.	<b>10</b> , 14, 27, <b>28</b> , 34, 39
58	—	7	1	Maud Road	... 7, 9, 13, <b>15</b> , 19, 33, 45, <b>14</b> , <b>16</b> , 18, 22, 24, <b>26</b> , 30, 32
62	1	7	1	Maud Street	... <b>5</b> , <b>7</b> , <b>9</b> , 15, <b>17</b> , <b>19</b> , 25, <b>29</b> , <b>2</b> , 6, 14, 32, <b>34</b>
65	3	6	3	May Road ...	1, <b>3</b> , <b>7</b> , <b>9</b> , 11, <b>13</b> , <b>15</b> , <b>17</b> , <b>19</b> , <b>21</b> , <b>23</b> , <b>25</b> , <b>27</b> , <b>29</b> , <b>47</b> , <b>49</b> , 53, <b>59</b> , <b>61</b> , 2, <b>4</b> , <b>6</b> , <b>8</b> , <b>10</b> , <b>12</b> , 14, <b>16</b> , <b>18</b> , <b>20</b> , <b>24</b> , <b>26</b> , 28, 30, 32, <b>36</b> , <b>38</b> , 46
50	2	5	3	Mayfield Road	... 9, <b>17</b> , 23, <b>25</b> , <b>31</b> , 37, <b>2</b> , 16, <b>18</b> , 24, 26, 28, 34, 36, 42, 46
12	2	1	1	May's Buildings, Sd.	<b>5</b> , 6, 7, 8, 12
125	6	11	3	Meath Road	... 13, 27, 29, <b>35</b> , <b>39</b> , <b>59</b> , 61, <b>63</b> , 71, 73, <b>75</b> , 83, <b>91</b> , <b>93</b> , <b>97</b> , 99, <b>103</b> , 125, 4, 12, <b>16</b> , <b>22</b> , <b>30</b> , <b>38</b> , 42, 44, 48, <b>50</b> , <b>52</b> , <b>56</b> , <b>58</b> , 68, 70, 80, <b>82</b> , <b>84</b> , 86, 88, <b>112</b> , <b>116</b>
98	2	8	5	Meeson Road	... 3, <b>11</b> , 19, <b>21</b> , 25, <b>27</b> , 37, 41, <b>73</b> , 77, <b>14</b> , <b>18</b> , <b>20</b> , 34, <b>38</b> , 40, <b>52</b> , 54, 66, <b>68</b> , 70, <b>76</b> , <b>80</b>
44	1	4	1	Melford Road	... 3, 5, <b>7</b> , <b>11</b> , <b>23</b> , <b>4</b> , 12, <b>18</b>
—	—	—	—	Memorial Avenue	...
42	—	2	—	Meredith Street	... <b>17</b> , 21, <b>2</b> , 38
8	1	4	2	Merton Street	... <b>2</b> , <b>3</b> , <b>4</b> , <b>5</b> , <b>6</b> , 8
—	—	—	—	Metcalf Road	...
5	—	4	1	Middle Road	... <b>3</b> , <b>5</b> , 6, <b>10</b> , <b>12</b>
3	—	—	—	Mill Road ...	... 3, 5
—	—	—	—	Millais Road	...
—	—	—	—	Milner Road	...
84	—	9	3	Milton Road	... <b>1</b> , 13, 23, 27, 49, <b>57</b> , <b>65</b> , 69, 8, <b>12</b> , 16, <b>20</b> , <b>22</b> , <b>24</b> , 26, <b>28</b> , <b>30</b> , <b>32</b> , <b>34</b> , <b>36</b> , <b>38</b> , <b>40</b> , <b>42</b> , 44, 54, <b>60</b> , 62, 64, 74, <b>76</b>
11	—	—	—	Milton Street	... <b>9</b>

Approximate No. of Houses.	Deaths from Zymotic Diseases.	Deaths from all other causes.	Deaths under one year of age.	NAME OF STREET.	Houses inspected from 1st January, 1909, to 31st December, 1909. Houses where no Notice was deemed necessary are printed in Lighter Figures.
4	—	1	—	Montague Street ...	
51	—	8	2	Montesquieu Street	<b>1, 3, 5, 15, 19, 23, 35, 37, 41, 45, 47, 53, 57, 18, 24, 26, 26a, 28, 30, 32, 34, 36, 44</b>
6	—	4	—	Morecambe Street...	<b>1, 2, 3, 4, 5, 6, 7</b>
98	—	12	2	Morgan Street ...	<b>3, 11, 19, 23, 25, 27, 29, 31, 33, 35, 39, 63, 69, 77, 79, 87, 95, 14, 16, 20, 28, 30, 50, 56, 60, 70, 72, 76, 84, 98</b>
80	—	3	—	Morley Road ...	11, 13, <b>53, 65, 73, 75, 50, 52, 70</b>
87	5	4	1	Mortham Street ...	<b>5, 21, 41, 43, 47, 49, 53, 55, 69, 71, 79, 97, 2, 6, 24, 36, 42, 44, 50, 56, 60, 68, 76, 82</b>
126	4	13	7	Mortlake Road ...	<b>43, 45, 69, 71, 111, 127, 141, 143, 145, 153, 155, 60, 62, 68, 70, 76, 78, 80, 82, 88, 92, 96, 98, 118, 122, 124, 126, 128, 138, 140, 142, 154</b>
—	—	—	—	Morton Road, C.T.	
28	—	4	2	Morton Road, W.H.	<b>1, 3, 9, 11, 6, 12, 14, 24</b>
18	—	2	—	Mount Street ...	2, <b>10, 16,</b>
37	2	3	1	Muir Street ...	1, <b>3, 7, 13, 15, 17, 19, 27, 10, 12, 16a</b>
28	—	4	—	Myra Street ...	5, <b>9, 11, 21, 6, 10, 12, 20</b>
21	—	3	1	Nansen Road ...	



97	2	9	2	Napier Road ...	<b>1, 5, 13, 19, 25, 27, 29, 31, 33, 35, 37, 39, 43, 65, 71, 81, 2, 4, 6, 8, 12, 18, 24, 36, 44, 52, 54, 74, 80, 82, 84</b>
20	—	3	—	Naples Street ...	<b>5, 13, 15, 23, 4, 6, 8, 18</b>
57	1	12	3	Nelson Street ...	<b>5, 7, 11, 17, 21, 27, 29, 33, 35, 39, 41, 53, 8, 10, 14, 22, 24, 30, 34, 36, 40, 42</b>
282	1	17	4	Neville Road ...	<b>25, 41, 55, 95, 99, 101, 149, 159, 181, 187, 211, 215, 223, 225, 227, 231, 231a, 233, 251, 259, 295, 16, 18, 22, 42, 80, 118, 130, 136, 152, 186, 188, 194, 236, 242, 246, 260</b>
208	4	11	5	New Barn Street ...	<b>27, 31, 41, 49, 107, 109, 113, 115, 119, 121, 123, 125, 127, 131, 143, 147, 149, 153, 157, 163, 169, 171, 175, 177, 181, 6, 16, 24, 28, 42, 50, 52, 98, 106, 116, 134, 136, 146, 148, 150, 160, 164, 166, 168</b>
185	1	8	4	New City Road ...	<b>41, 47, 71, 79, 81, 95, 119, 139, 141, 163, 181, 195, 110, 114, 120, 122, 126, 154</b>
44	1	3	—	Newland Street ...	<b>21, 25, 27, 29, 31, 33, 35, 37, 39, 41, 43, 8, 36, 38, 40, 42, 44, 46</b>
64	1	3	1	Newman Road ...	<b>7, 11, 27, 4, 24, 36, 38, 48, 50, 54, 62, 64</b>
8	—	—	—	Newman Street ...	<b>2, 7</b>
15	—	1	—	New Providence St.	<b>3, 5, 6, 7, 8, 10</b>
27	2	3	1	New Road ...	<b>1, 2, 3, 4, 5, 6, 7, 8, 9, 9a, 10, 11, 12, 13, 14, 15, 16, 17, 18, 19, 20, 21, 22, 23, 24, 25</b>
7	—	—	—	New Street, Sd. ...	
9	—	1	—	Newton Road, S.N.T.	<b>3, 4, 5, 10</b>
18	—	2	—	Newton Street, C.T.	<b>9, 11</b>
10	—	—	—	Nile Road ...	<b>1, 2, 3, 4, 5, 6, 7, 8</b>
27	—	2	—	Norfolk Street ...	<b>1, 13, 20</b>
33	—	—	—	Normandy Street ...	<b>7, 11, 15</b>
111	—	5	—	Northern Road ...	<b>51, 73, 77, 87, 89, 95, 2, 10, 40, 60, 68, 74</b>

Approximate No. of Houses.	Deaths from Zymotic Diseases.	Deaths from all other causes.	Deaths under one year of age.	NAME OF STREET.	Houses inspected from 1st January, 1909, to 31st December, 1909. Houses where no Notice was deemed necessary are printed in Lighter Figures.
1	—	—	—	North Place	
52	—	1	—	North Street	65, 8, 26, <b>28, 30, 32, 38, 40, 42</b>
149	3	6	3	North Woolwich Rd.	<b>111, 147, 153, 155, 167, 205, 207, 217, 223, 227, 229, 233, 249, 281, 287, 355, 357, 359, 405, 413, 427, 429, 431, 433, 435, 437, 441, 459, 463, 10, 12, 24</b> ; "Fire Station"
33	—	1	—	Norwich Road	4
10	—	—	—	Nursery Lane	13, 2
21	—	2	—	Oakdale Road	<b>1, 2, 3, 4, 8, 13</b>
40	—	6	1	Oakhurst Road	15, 27, <b>10, 12, 16, 20, 28, 36</b>
25	1	1	—	Oak Crescent	3, 17, <b>23, 25, 29, 8, 12</b>
59	—	2	—	Oak Road	<b>1, 4, 14, 20</b>
—	—	—	—	Oban Road...	
181	2	6	2	Odessa Road	23, <b>33, 51, 61, 63, 91, 119, 129, 143, 147, 149, 163, 165, 20, 24, 34, 64, 74, 88, 92, 120, 122, 124, 126, 132, 134, 136, 138, 140, 142, 144, 146, 152, 154, 156, 158, 160, 162</b> ; "School House"
45	1	2	2	Ohio Road ...	<b>31, 35, 37, 45</b>
3	—	1	—	Old Street ...	3

94	—	2	—	Olive Road...	... <b>101</b> , 103, 2, 20, 30, 84, 86
10	—	—	—	Orchard Court	... 9
91	4	7	1	Ordnance Road	... 1, 3, 9, <b>15</b> , 17, 19, 31, 43, 45, 47, 51, 53, 55, 57, 59, 63, 67, 73, 81, <b>85</b> , 2, 14, <b>20</b> , 26, <b>28</b> , 34, <b>36</b> , 38, 44, <b>56</b> , <b>58</b> , 62, 66, <b>68</b> , 72
81	1	4	1	Oriental Road	... 13, <b>18</b> , 62, <b>76</b> , <b>88</b> , <b>100</b> , 120, <b>122</b> , <b>124</b> , <b>130</b> , <b>132</b> , <b>134</b> , <b>138</b> , <b>142</b> , 144, <b>148</b>
70	—	—	—	Orwell Road	... 43, <b>8</b> , 14, <b>18</b> , 48
155	—	7	1	Osborne Road	... 3, <b>7</b> , 13, 21, 59, <b>73</b> , <b>105</b> , 107, 2, <b>10</b> , 16, 32, 62, 82, 120, 140
—	—	—	—	Oswald Road	...
34	2	4	2	Otley Road	... 1, <b>5</b> , 15, 17, 19, 21, 23, 27, 6, 10, 14, 16, 20, <b>32</b>
24	—	2	—	Outram Street	... <b>5</b> , <b>12</b> , 14
84	—	10	2	Oxford Road	... 1, 3, 5, 7, <b>9</b> , <b>11</b> , <b>13</b> , 19, 25, 6, 8, 20, 24, 42; Norfolk House, 3, 27; Thorne Villas, 1, <b>2</b> , <b>3</b> , <b>4</b> , 5, <b>6</b> , <b>7</b> , <b>8</b> , 9, <b>10</b> , <b>11</b> , <b>12</b> , <b>13</b> , <b>14</b> , <b>15</b> , <b>16</b> ; Reepham House, <b>29</b> ; York House, 6, 7; Essex House, 125
18	—	3	3	Pacific Road	... 1, <b>3</b> , <b>5</b> , 9, <b>11</b> , <b>13</b> , <b>15</b> , <b>17</b> , <b>19</b> , <b>21</b> , <b>23</b> , <b>25</b> , <b>29</b> , <b>31</b> , <b>33</b> , 37, 39, 41, 43, <b>45</b> , <b>47</b> , <b>51</b> , 2, <b>4</b> , <b>6</b> , <b>8</b> , <b>10</b> , <b>12</b> , 14, 16
36	—	1	—	Palmerston Road	... 6, 10, 12, <b>22</b> , 26
—	—	—	—	Pameley Street	...
6	—	1	—	Park Avenue	...
45	—	5	1	Park Grove	... 3, 5, 9, <b>2</b> , 32, 34
6	—	1	—	Park Lane ...	... <b>2</b> , <b>3</b> , 4
10	—	3	1	Park Place...	... <b>5</b> , 6, <b>10</b>
104	—	6	1	Park Road...	... <b>17</b> , 31, 31a, 35, 39, <b>81</b> , 85, <b>93</b> , 4, 14, 20, <b>32</b> , 66, 68, 80



Approximate No. of Houses.	Deaths from Zymotic Diseases.	Deaths from all other causes.	Deaths under one year of age.	NAME OF STREET.	Houses inspected from 1st January, 1909, to 31st December, 1909. Houses where no Notice was deemed necessary are printed in Lighter Figures.
36	—	6	—	Parker Street ...	<b>1, 3, 5, 7, 9, 11, 13, 15, 17, 19, 21, 27, 29, 31, 33, 35, 37, 39, 41, 43, 45, 2, 2a, 4, 6, 8, 10, 12, 14, 16, 18, 20, 22, 24, 26, 28, 30, 32, 34, 36, 38</b>
10	—	1	—	Parliament Place ...	7, <b>13, 15</b>
95	1	2	1	Patrick Road ...	21, 81, 20, 60
84	1	9	1	Paul Street ...	3, 13, <b>15, 31, 33, 41, 67, 69, 79, 4, 6, 8, 10, 12, 14, 16, 18, 20, 22, 24, 26, 32, 36, 48, 54, 60, 62, 66, 68, 74, 76, 78, 80, 82</b>
87	1	9	1	Pelly Road...	1a, <b>7, 11, 13, 51, 57b, 59, 89, 91, 93, 99, 101, 111, 113, 123, 129, 131, 133, 14, 32, 34</b>
62	—	3	—	Penge Road ...	11, <b>19, 75, 151, 175, 20, 22, 24, 70, 74, 146, 176</b>
189	2	9	1	Percy Road ...	3, 11, 59, 63, 73, 81, 85, 113, 117, 135, 139, 143, 155, 169, 181, <b>189, 8, 12, 30, 32, 34, 42, 64, 74, 76, 88, 98, 100, 112, 148, 160, 172</b>
87	1	3	—	Perth Road ...	<b>9, 23, 41, 49, 51, 53, 57, 61, 10, 24, 34, 38, 54</b>
64	3	3	3	Peter Street ...	<b>1, 5, 7, 11, 13, 15, 17, 19, 31, 33, 35, 39, 45, 47, 49, 51, 59, 61, 63, 65, 67, 69, 6, 10, 18, 30, 32, 46, 50, 54, 58</b>
—	—	—	—	Peto Street ...	
26	—	3	1	Philip Street ...	4, <b>10, 11, 12, 14</b>
—	—	—	—	Pirie Street ..	

103	—	4	—	Pitchford Street ...	<b>33</b> , 41, 43, 47, 49, 51, 73, <b>4</b> , <b>6</b> , <b>22</b> , 30, 56, 60, <b>78</b> , <b>80</b> , <b>82</b> , 96
41	—	3	1	Pitt Street...	<b>1</b> , <b>3</b> , <b>5</b> , <b>7</b> , <b>9</b> , <b>11</b> , <b>13</b> , <b>17</b> , <b>19</b> , <b>21</b> , <b>23</b> , <b>4</b> , <b>8</b> , <b>10</b> , <b>14</b>
66	1	3	—	Plaistow Grove ...	13, 37, 39, <b>49</b> , 65, 123, 125, 12, 30, 42, <b>64</b> , <b>66</b> , 126
50	1	4	2	Plaistow Park Road	11, 27, 45, 47, 125, 127, <b>14</b> , <b>18</b> , <b>20</b> , <b>22</b> , <b>24</b> , <b>26</b> , <b>28</b> , 50
206	—	10	4	Plaistow Road ...	39, 59, 67, <b>71</b> , 75, 81, 85, 93, 97, 107, <b>119</b> , 123, 125, 127, 139, 167, <b>195</b> , 207, 217, 223, 32, 66, <b>84</b> , <b>86</b> , <b>98</b> , <b>102</b> , 124, 126, 128, 130, 148, <b>156</b> , 176, 190
229	—	11	3	Plashet Road ...	3, 19, <b>21</b> , 67, 75, 107, <b>111</b> , 133, <b>141</b> , 143, 145, <b>147</b> , 149, 151, 177, <b>187</b> , 189, 193, <b>195</b> , <b>203</b> , 205, 233, 235, <b>237</b> , <b>241</b> , 10, 46, 60, 68, 74, 78, <b>80</b> , 134, 142, 154; Oxford Terrace, 1
24	—	—	—	Platt's Buildings ...	
—	—	—	—	Pleasant Place ...	
60	1	3	2	Plymouth Road ...	<b>11</b> , 17, 19, 21, <b>20</b> , 42, <b>44</b> , 58
101	2	4	2	Pond Road...	7, <b>11</b> , <b>17</b> , 25, 35, <b>45</b> , <b>49</b> , 51, 55, 2, 12, 26, <b>40</b> , <b>48</b> , <b>72</b> , 76, 78, <b>86</b> , 90, <b>92</b> , 94, <b>124</b> , <b>126</b> , 130, 132, 140
36	2	5	2	Poplar Street ...	<b>3</b> , 13, 15, 17, 19, <b>21</b> , <b>23</b> , <b>25</b> , <b>27</b> , <b>29</b> , <b>31</b> , <b>33</b> , 4, 6, 8, 10, <b>28</b> , <b>30</b> , <b>34</b>
86	6	9	4	Portland Road ...	1, <b>3</b> , 7, 11, <b>13</b> , <b>15</b> , <b>17</b> , <b>19</b> , <b>21</b> , <b>23</b> , <b>25</b> , <b>27</b> , <b>29</b> , <b>33</b> , 37, <b>39</b> , 41, 45, 51, 53, <b>59</b> , <b>61</b> , 63, 69, <b>71</b> , 75, 8, 10, <b>16</b> , 20, <b>24</b> , <b>30</b> , <b>34</b> , <b>48</b> , 52, 54, <b>56</b> , 60, 66, 70, 72, <b>74</b> , <b>78</b> , <b>80</b> , <b>82</b> , <b>84</b> , <b>86</b> , <b>90</b> , <b>92</b>
168	2	10	5	Portway ...	<b>1</b> , <b>3</b> , <b>5</b> , <b>7</b> , 9, <b>17</b> , 19, 21, <b>23</b> , <b>31</b> , <b>33</b> , <b>53</b> , 69, 4, 10, <b>12</b> , 24, <b>28</b> , <b>40</b> , 50, <b>142</b> , 146, 158, 196, 204, 228
57	1	5	2	Pragell Street ...	1, <b>25</b> , <b>41</b> , 49, 51, 22, <b>24</b> , <b>30</b> , <b>32</b> , <b>34</b> , <b>36</b>
43	—	5	2	Preston Road ...	<b>1</b> , 5, 9, 13, <b>17</b> , 21, <b>23</b> , <b>25</b> , <b>27</b> , 33, 39, <b>6</b> , <b>8</b> , 12, <b>22</b> , <b>34</b> , <b>42</b>
49	2	4	1	Pretoria Road ...	3, 19, 21, 37, 64, 66, 92, 108, 110
12	—	2	—	Primrose Court ...	5, <b>6</b>

Approximate No. of Houses.	Deaths from Zymotic Diseases.	Deaths from all other causes.	Deaths under one year of age.	NAME OF STREET.	Houses inspected from 1st January, 1909, to 31st December, 1909. Houses where no Notice was deemed necessary are printed in Lighter Figures.
195	1	13	4	Prince Regent's Lane	35, 45, 47, 49, 51, 67, <b>101, 105, 115, 129</b> , 131, 137, 139, <b>219</b> , 223, 241, 243, 20, <b>174</b> , 176, 184, 190, 192, 194, <b>204</b> , 206, 210; Balmoral Terrace, 7; Bingley Terrace, <b>1</b> , 2, 3, 8; Burley Terrace, <b>3</b> , 4, 5, <b>6</b> , 7; Nottingham Terrace, <b>2</b> , 3, 5, <b>6</b> ; Otley Terrace, 4, 6; Park Terrace, 1, 6; Ripley Terrace, 3, 4
15	—	—	—	Prince's Terrace, St. Mary's Road	<b>2, 7, 8, 12</b>
96	4	4	2	Prince of Wales' Road	<b>5, 13</b> , 19, <b>27</b> , 31, 35, <b>47</b> , 49, 55, <b>67</b> , 69, 79, 85, 93, <b>99</b> , 4, 8, 12, 14, 16, 20, 52
13	1	1	—	Prospect Row ...	<b>4, 9</b>
—	—	—	—	Pudding Mill Lane...	
—	—	—	—	Putley Road ...	
25	—	3	—	Quadrant Street ...	7, <b>23</b> , 25, 27, 29, 31, 33, <b>35, 37, 8</b> , 14, <b>16</b> , 18, <b>22</b> , 26, 30, <b>32, 36, 42</b> , 44
18	1	—	—	Quebec Street ...	<b>9, 15</b> , 17, <b>27</b> , 29, 31, <b>49, 2, 4</b> , 10, 12
46	—	5	2	Queen's Road, C. H.	25, 27, <b>35, 37</b> , 39, 45, <b>49</b> , 51, 55, 2, <b>4, 8</b> , 22, <b>26</b> , 28, <b>32, 34, 36, 40</b>



365	6	27	7	Queen's Road, P. ...	<b>9</b> , 27, <b>31</b> , 35, <b>41</b> , 47, <b>49</b> , 55, 73, <b>75</b> , <b>79</b> , <b>97</b> , <b>107</b> , <b>113</b> , <b>119</b> , <b>121</b> , 129, <b>133</b> , <b>135</b> , <b>137</b> , <b>139</b> , <b>141</b> , <b>145</b> , 147, <b>153</b> , <b>157</b> , <b>159</b> , <b>161</b> , <b>163</b> , <b>165</b> , <b>183</b> , <b>187</b> , <b>189</b> , 195, <b>199</b> , <b>209</b> , <b>213</b> , <b>225</b> , <b>229</b> , <b>233</b> , <b>237</b> , 247, 249, <b>251</b> , 261, <b>283</b> , 289, <b>291</b> , <b>293</b> , 295, <b>301</b> , 313, <b>315</b> , <b>317</b> , 319, <b>321</b> , 323, <b>325</b> , <b>327</b> , 329, <b>331</b> , <b>333</b> , <b>335</b> , <b>337</b> , 339, <b>341</b> , 343, <b>345</b> , 347, <b>349</b> , 351, <b>353</b> , 355, <b>357</b> , 359, <b>361</b> , <b>363</b> , <b>365</b> , <b>367</b> , <b>369</b> , <b>371</b> , <b>375</b> , <b>377</b> , <b>379</b> , <b>381</b> , <b>383</b> , <b>385</b> , <b>387</b> , <b>389</b> , 391, 2, <b>4</b> , 6, <b>12</b> , <b>14</b> , 16, <b>18</b> , 32, 40, <b>42</b> , 44, <b>48</b> , <b>56</b> , 60, <b>64</b> , 68, 136, <b>142</b> , <b>144</b> , <b>146</b> , <b>148</b> , <b>150</b> , 152, <b>154</b> , 158, <b>160</b> , 162, <b>164</b> , 166, 176, <b>182</b> , <b>186</b> , <b>190</b> , 194, 196, <b>200</b> , 202, <b>216</b> , <b>218</b> , <b>228</b> , <b>238</b> , 256, 258, 260, <b>262</b> , <b>264</b> , <b>266</b> , <b>268</b> , <b>270</b> , <b>272</b> , 274, <b>276</b> , <b>278</b> , <b>280</b> , <b>282</b> , <b>284</b> , <b>286</b> , <b>288</b> , <b>290</b> , 292, 294, <b>296</b> , <b>298</b> , <b>300</b> , <b>304</b> , <b>306</b> , <b>308</b> , <b>310</b> , 312, <b>314</b> , <b>316</b> , <b>318</b> , <b>320</b> , <b>322</b> , <b>324</b> , 326, <b>328</b> , <b>330</b> , <b>332</b> , 336, 338
67	2	6	1	Queen Street ...	<b>1a</b> , 2, 2a, 2c, <b>2d</b> , <b>4a</b> , 4b, <b>4c</b> , 4d, <b>6a</b> , 6b, 6c, 8a, 8b, <b>8c</b> , <b>8d</b> , 10a, 10b, <b>10c</b> , <b>10d</b> , <b>14a</b> , 14c, 15, <b>22</b> , <b>28</b> , 44, 45, 46, <b>47</b> , <b>49</b>
14	—	1	1	Radnor Street ...	1, 3, 5, <b>7</b> , 11, 2, <b>6</b> , 8, 10, 14
5	—	—	—	Randall Street ...	<b>1</b> , <b>2</b> , <b>4</b> , 5
145	3	6	2	Randolph Road ...	<b>17</b> , <b>19</b> , <b>21</b> , 37, 57, <b>59</b> , <b>63</b> , <b>69</b> , 73, <b>93</b> , <b>111</b> , <b>115</b> , <b>2</b> , 16, 18, 20, 22, 24, 36, 40, <b>44</b> , 52, <b>68</b> , <b>92</b> , 98, <b>110</b>
125	1	13	5	Ranelagh Road ...	29, 33, 39, <b>41</b> , <b>51</b> , <b>57</b> , <b>59</b> , <b>65</b> , <b>67</b> , 69, 77, <b>83</b> , <b>85</b> , <b>93</b> , 4, 6, 8, 12, 14, 18, 24, <b>34</b> , <b>40</b> , 46, <b>54</b> , 56, 60, 62, 66, 68, 74, 90

Approximate No. of Houses.	Deaths from Zymotic Diseases.	Deaths from all other causes.	Deaths under one year of age.	NAME OF STREET.	Houses inspected from 1st January, 1909, to 31st December, 1909. Houses where no Notice was deemed necessary are printed in Lighter Figures.
18	—	2	1	Railway Cottages ...	5
12	—	—	—	Railway Place ...	1, 3, 6
6	—	1	—	Railway Terrace ...	
—	—	—	—	Ratcliffe Road ...	
104	1	5	1	Rathbone Street ...	1, 1a, 3, 5, 7, 23, 41, 47, 49, 51, 53, 55, 57, 59, 61, 63, 65, 67, 73, 79, 83, 87, 99, 101, 103, 105, 107, 109, 6, 12a, 16, 20, 24, 30, 42, 44, 56, 80, 82, 84, 86, 88, 90, 92, 104, 112, 114, 118, 122
14	—	1	1	Ravenhill Road ...	13, 27
86	—	5	1	Ravenscroft Road ...	21, 27, 51, 53, 57, 107, 10, 12, 18, 28, 62, 96, 126
67	3	5	—	Raymond Road ...	3, 13, 48, 61, 67
51	1	6	2	Redriff Road ...	1, 13, 17, 27, 33, 37, 39, 41, 43, 45, 53, 83, 4, 16, 42
10	—	—	—	Reeves' Court ...	
53	1	1	—	Reginald Road ...	3, 5, 7, 9, 11, 13, 15, 17, 19, 21, 23, 27, 29, 31, 33, 35, 39, 41, 43, 47, 2, 4, 6, 8, 10, 12, 14, 16, 18, 20, 22, 24, 26, 28, 30, 32, 34, 36, 38, 42, 44, 46, 48, 50, 54, 56, 58, 60, 62
81	5	16	8	Rendel Road ...	1, 11, 13, 15, 17, 23, 25, 27, 29, 31, 39, 43, 53, 57, 59, 63, 67, 69, 75, 79, 83, 14, 16, 18, 28, 30, 34, 46, 58, 64, 80
26	—	2	—	Reynold's Road ...	11, 23
18	—	2	2	Richard Street ...	10, 14, 16, 18

24	2	5	3	Richardson Road ...	1, 2, <b>5, 8</b> , 15, 20, <b>21, 22, 23</b>
57	—	6	2	Richford Road ...	21, <b>25</b> , 51, 18, 20, <b>48</b>
—	—	—	—	Richmond Road ...	
45	—	2	—	Richmond Street ...	<b>1, 37, 10, 12</b>
126	—	4	—	Ridley Road ...	<b>17, 19, 21</b> , 23, 25, <b>33</b> , 35, <b>37, 39</b> , 41, <b>43</b> , 49, 51, 53, <b>83, 85</b> , 89, 93, <b>95, 97, 99, 101, 113</b> , 26, <b>28, 30</b> , <b>32</b> , 38, 48, 126, 128, 130
47	1	5	2	Riles' Road ...	7, 27, <b>29, 37, 39, 47, 2, 4, 6, 8, 10, 22, 34, 36</b>
—	—	—	—	Ripley Road ...	
14	1	2	1	River Street ...	5, 19, 29, <b>8, 10</b> , 14
49	2	5	1	Rivett Street ...	<b>5, 17, 19, 21, 29, 31</b> , 35, 37, <b>47</b> , 49, 2, 4, <b>20</b> , 24, 26, <b>30</b>
9	—	1	—	Robertson Road ...	<b>1, 5, 7, 6, 8</b>
23	—	1	—	Robert's Road ...	<b>5, 9, 21, 2, 4, 6, 8, 10, 12, 14, 16, 18, 20</b>
—	—	—	—	Robinson Road ...	
100	1	3	5	Rochester Avenue...	9, 13, 15, <b>23</b> , 35, 39, 45, 55, <b>75</b> , 87, <b>4, 16</b> , 20, <b>50, 74</b> , <b>76</b>
8	—	—	—	Roding Street ...	<b>3, 5, 7, 2, 4, 6, 8</b>
118	2	8	1	Rokeby Street ...	<b>13, 41, 47</b> , 59, 63, 65, 67, <b>93</b> , 95, 6, 24, <b>28</b> , 42, 50, <b>56, 60</b> , 68, <b>72, 76, 82, 84</b> , 88, <b>90</b> , 116
473	—	14	2	Romford Road ...	65, 69, 73, 119, 127, <b>143</b> , 145, <b>149, 185</b> , 221, 231, 241, 251, 257, 265, 275, <b>285</b> , 299, 301, 303, 305, 307, 309, 311, 327, 329, <b>351</b> , 383, <b>391</b> , 395, 419, <b>421</b> , 465, 10, 42, 44, <b>50a</b> , 50b, 50c, 52a, 96, <b>98</b> , 126, 128, 132, 166, 166a, 168a, 180, 198, 200, <b>210, 212, 224</b> , 244, 248, 250, 260, 264, 266, 268, <b>270</b> , 272, <b>276</b> , 280, <b>282</b> , 292, <b>302, 326</b> , 328, <b>330</b> , 340
—	—	—	—	Ronald Road ...	



Approximate No. of Houses.	Deaths from Zymotic Diseases.	Deaths from all other causes.	Deaths under one year of age.	NAME OF STREET.	Houses inspected from 1st January, 1909, to 31st December, 1909. Houses where no Notice was deemed necessary are printed in Lighter Figures.
102	2	10	3	Roscoe Street ...	9, 13, <b>19, 31, 61</b> , 63a, <b>65, 71, 4, 10, 12</b> , 14, <b>18, 20, 28</b> , 32, 38, <b>50, 56</b> , 58, 64, 66, 70, <b>72, 74, 76, 78, 80, 82, 84, 90, 92, 98</b>
—	—	—	—	Rosetta Road ...	
113	3	23	13	Rosher Road ...	<b>9, 11, 17, 19, 21, 23, 27</b> , 29, 33, 35, 37, 43, 47, 57, <b>59, 65, 71, 73, 75</b> , 77, <b>79</b> , 83, 85, <b>87, 91, 93</b> , 99, 101, <b>105</b> , 109, 111, <b>8, 10, 12, 14, 16, 18, 20, 22, 24, 30, 32</b> , 34, <b>36</b> , 38, <b>42</b> , 44, <b>48, 50, 52, 54, 56, 58, 60</b> , 64, <b>66</b> , 68, <b>70, 74, 78, 80, 86, 90</b> , 92, 94, <b>96, 98, 104</b> , 168
16	—	1	—	Ross Road ...	19
132	1	7	1	Royal Road ...	1, 7, <b>31</b> , 35, 43, 47, 49, 49a, 49b, 57, 59, 63, <b>67</b> , 69, <b>83</b> , 10, 16, 26, 32, 52, 54, <b>108, 128</b>
25	—	1	—	Rudolph Road ...	38
77	2	8	1	Russell Road, C.H.	<b>6, 8, 13, 20, 32</b> , 44, 52, 58, <b>62</b> , 76
22	—	1	—	Russell Street, P. ...	1, 9, 11, 13, <b>15</b> , 2, 4
20	1	1	—	Ruth Street ...	<b>1, 2, 3, 4, 5, 6, 7, 8, 11, 12, 14, 15, 16, 17, 18, 19</b>
12	—	—	—	Sabberton Street ...	<b>1, 5, 7, 9, 2, 6, 12</b>
38	—	—	—	Salisbury Road ...	<b>1, 3, 13, 15, 8, 10, 12</b> , 26, <b>30</b> , 40
70	1	5	3	Salmen Road ...	<b>3, 7, 51</b> , 55, 59, <b>6, 8</b> , 18, <b>24</b> , 28, 30, 32, 36, 62, 66

10	—	—	—	Salomon's Road	...	5
1	—	1	1	Salway Place	...	
66	—	3	1	Salway Road	...	15, 19, 23, <b>29, 31, 35</b> , 49, 2, 6, 8, 22, 24, <b>28</b>
61	1	—	—	Samson Street	...	15, 17, 6
82	2	3	—	Sandal Street	...	<b>3, 35, 49, 57</b> , 59, 61, 65, 4, 6, <b>16, 20</b> , 34, 46, <b>50</b> , 60, 68, 72, <b>82</b>
9	—	1	1	Sandford Road	...	<b>3</b>
43	1	3	1	Sarah Street	...	3, 7, 17, 25, 27, 6, 8, 20, <b>26</b>
38	—	1	—	Saville Road	...	23, 41, 30
106	<b>6</b>	15	10	Scott Street	...	<b>11, 13, 15, 17, 19, 21, 25, 27, 31, 33, 35, 37, 39, 41, 43, 45, 47, 49, 51, 53, 55, 57, 59, 61, 63, 65, 67, 69, 71, 73, 75, 77, 79, 81, 83, 87, 89, 91, 93, 95, 8, 10, 28, 38, 40, 48, 50, 52, 54, 60, 62, 64, 70, 72, 74, 76, 80, 82, 84, 88, 90, 94, 98, 104, 106</b>
37	1	2	1	Seaton Street	...	<b>3, 7, 15, 27, 29, 37, 6, 8, 10, 20, 22, 24</b>
209	—	11	1	Sebert Road	...	3, 7, 45, 53, 55, 115, 127, <b>133</b> , 139, 155, 183, 2, 10, 12, <b>28, 32, 72, 74, 76, 78, 80, 82</b> , 104, 106, 110, <b>112, 114, 126, 142, 144, 146, 148, 150, 152, 154, 156, 158, 160, 196</b>
139	—	3	3	Selby Road	...	3, 11, <b>29, 31</b> , 43, 67, <b>2, 12</b>
115	1	11	—	Selsdon Road	...	5, <b>11, 25, 33, 37, 57</b> , 89, 14, <b>18, 28, 34, 72, 90, 92, 106, 112, 114</b>
75	—	7	—	Selwyn Road	...	15, 47, <b>59</b> , 20, 32a, <b>38</b> , 60, 72
18	—	1	—	Settle Road	...	<b>4, 8, 16, 18</b>
38	1	2	—	Sewell Street	...	3, <b>5, 7, 29, 31</b> , 35, 18
23	—	2	1	Shaftesbury Avenue	...	4, 11, 13
58	2	5	3	Shepherd Street	...	1, 47, <b>2, 6, 10, 26</b> , 28, 32, <b>42, 48, 54, 56</b>
18	—	1	—	Ship Street	...	<b>1, 2, 3, 4, 5, 6, 7, 8, 9, 10, 11, 12, 13, 14, 15, 16, 18</b>
1	—	—	—	Shipman Road	...	
3	—	—	—	Shipwright Place	...	<b>1, 2, 3</b>

Approximate No. of Houses.	Deaths from Zymotic Diseases.	Deaths from all other causes.	Deaths under one year of age.	NAME OF STREET.	Houses inspected from 1st January, 1909, to 31st December, 1909. Houses where no Notice was deemed necessary are printed in Lighter Figures.
44	3	6	1	Shipwright Street...	<b>1, 3, 5, 7, 9, 13, 15, 17, 19, 21, 23, 25, 27, 29, 31, 35, 45, 8, 10, 12, 14, 16, 18, 20, 22, 26</b>
31	—	—	—	Shirley Road ...	<b>9, 21, 10, 18, 28, 30, 32, 34, 36</b>
78	1	6	3	Shirley Street ...	3, <b>29, 37, 39, 45, 47, 51, 61, 63, 8, 12, 14, 16, 20, 22, 26, 28, 30, 32, 34, 38, 40, 46, 64, 78</b>
2	—	—	—	Short Road ...	<b>1, 1a</b>
—	—	—	—	Shuter Road ...	
12	—	—	—	Sidney Road ...	
46	4	8	1	Sidney Street ...	<b>9, 13, 17, 21, 23, 27, 31, 41, 43, 45, 8, 10, 14, 18, 22, 26, 28, 32, 34, 36, 38, 40, 44, 46</b>
63	—	4	—	Skelton Road ...	<b>53, 55, 44, 46, 60</b>
84	1	3	2	Skiers Street ...	3, <b>17, 29, 33, 39, 41, 43, 47, 51, 53, 61, 67, 69, 14, 16, 44, 46, 48, 50, 78</b>
10	1	—	1	Smith Street ...	<b>2, 3, 4, 5, 6, 7, 8, 9, 10</b>
30	—	3	3	Sophia Road ...	<b>17, 19, 21, 2, 10, 12, 14, 16, 20, 26, 30</b>
96	—	—	—	Southern Road ...	<b>13, 15</b>
128	2	6	4	South Molton Road	<b>3, 5, 7, 15, 27, 29, 39, 41, 47, 49, 51, 53, 55, 57, 67, 69, 71, 73, 75, 79, 2, 8, 16, 18, 20, 22, 24, 30, 32, 34, 36, 38, 40, 50, 52, 54, 56, 60, 62, 68, 74</b>
30	1	2	1	South Street ...	<b>1, 17, 6, 8, 18</b>
—	—	—	—	Spencer Road ...	
6	1	—	1	Spray's Buildings ...	<b>1, 2, 3, 4, 5, 6</b>



46	—	1	—	Springfield Road ...	3, <b>7</b> , 9, 15, 17, 21, 41, 8
25	—	2	—	Sprowston Road ...	13, 2
119	3	18	4	Stanley Road ...	3, <b>5</b> , <b>9</b> , <b>11</b> , <b>13</b> , 21, 25, 27, 31, <b>53</b> , 55, <b>65</b> , <b>67</b> , 69, 75, <b>77</b> , <b>79</b> , 83, 89, 97, <b>99</b> , 111, 2, 8, 10, <b>12</b> , 14, <b>16</b> , 18, 24, 28, <b>30</b> , 32, 34, 40, <b>44</b> , 46, <b>50</b> , 52, 54, 56
285	7	20	4	Star Lane ...	21, 29, 47, 53, 65, <b>81</b> , 95, 101, 105, 107, 113, 117, 129, 137, 143, 149, 151, 153, 167, 171, 173, <b>177</b> , <b>179</b> , <b>181</b> , 185, 187, <b>201</b> , <b>205</b> , 229, 237, 241, 243, <b>249</b> , 257, 259, 265, <b>267</b> , 273, <b>275</b> , <b>277</b> , 301, 303, 307, <b>12</b> , 24, 50, 56, 62, 68, 74, 76, <b>80</b> , <b>94</b> , <b>96</b> , 98, 108, <b>110</b> , <b>112</b> , 124, <b>126</b> , 128, 134, <b>152</b> , 158, <b>160</b> , <b>170</b> , <b>172</b> , 176, 210, 212
39	1	4	—	Star Street...	7, 9, 13, <b>19</b> , <b>21</b> , <b>25</b> , <b>27</b> , <b>29</b> , 2, 4, 6, <b>10</b> , 14, <b>22</b> , <b>30</b>
142	—	5	1	Station Road, F.G.	<b>1</b> , <b>3</b> , 23, 25, 31, <b>37</b> , 45, <b>49</b> , 79, <b>81</b> , <b>105</b> , 113, 117, 163, 167, 173, 12, 14, 18, <b>22</b> , 26, <b>32</b> , 34, 38, 46, 48, 60, 62, 64, 82, 84
—	—	—	—	Station Road, Sd. ...	
87	—	11	2	Station Street, Sd. ...	3, <b>7</b> , 21, 27, 31, <b>43</b> , <b>47</b> , <b>55</b> , 57, <b>59</b> , <b>67</b> , <b>77</b> , 8, <b>14</b> , <b>16</b> , <b>18</b> , <b>20</b> , <b>22</b> , <b>24</b> , <b>26</b> , <b>28</b> , <b>30</b> , <b>32</b> , <b>34</b> , <b>36</b> , <b>38</b> , <b>40</b> , <b>42</b> , <b>44</b> , <b>46</b> , <b>48</b> , <b>50</b> , <b>82</b>
57	2	2	2	Steele Road ...	<b>23</b> , <b>25</b> , 37, 10, <b>16</b> , <b>18</b> , 20, <b>26</b> , <b>28</b> , <b>30</b> , <b>32</b> , <b>34</b> , 36, 38, 40, 42, 44, 46, 52, 54, 56
6	—	—	—	Stephenson Place ...	
90	2	6	—	Stephenson Street...	<b>2</b> , <b>3</b> , <b>4</b> , <b>6</b> , 6a, 7, <b>8</b> , 10, 11, <b>12</b> , <b>13</b> , <b>14</b> , 15, <b>16</b> , 17, <b>19</b> , <b>20</b> , <b>21</b> , <b>22</b> , 23, 24, <b>25</b> , 26, <b>27</b> , <b>28</b> , 30, <b>31</b> , <b>32</b> , <b>33</b> , <b>34</b> , <b>35</b> , 36, 37, <b>38</b> , <b>39</b> , 40, 41, <b>42</b> , <b>43</b> , <b>44</b> , <b>45</b> , <b>46</b> , <b>47</b> , <b>48</b> , 49, <b>51</b> , <b>52</b> , <b>53</b> , <b>54</b> , <b>55</b> , <b>56</b> , <b>57</b> , <b>58</b> , <b>59</b> , <b>60</b> , 61, 62, <b>63</b> , 69, 76, <b>78</b> , 81, 90
87	1	8	2	Stephen's Road ...	3, 7, <b>11</b> , 21, 29, 33, <b>39</b> , 2, <b>6</b> , <b>8</b> , 22, 26, 30, <b>36</b> , 40, 54, 58, 60, 62, <b>68</b> , 70, 72, 74, 94, 96, 98

Approximate No. of Houses.	Deaths from Zymotic Diseases.	Deaths from all other causes.	Deaths under one year of age	NAME OF STREET.	Houses inspected from 1st January, 1909, to 31st December, 1909. Houses where no Notice was deemed necessary are printed in Lighter Figures.
66	—	1	—	Stirling Road ...	3, <b>7</b> , 29, 33, 41, <b>6</b> , <b>12</b> , 26
60	1	7	1	Stock Street ...	1, <b>3</b> , 7, 13, 15, 21, <b>23</b> , 29, <b>45</b> , <b>47</b> , 53, <b>61</b> , <b>2</b> , <b>4</b> , <b>6</b> , <b>8</b> , <b>18</b> , 20, 22, 34, 36, 42, <b>54</b> , 56
87	—	3	—	Stopford Road ...	<b>17</b> , <b>19</b> , <b>47</b> , 79, 44, 56, 76
9	—	—	—	Store Street ...	5; Bakehouse Co-operative Stores
69	—	1	1	Stork Road ...	<b>1</b> , 3, 5, 7, <b>9</b> , 11, <b>13</b> , <b>15</b> , 17, <b>19</b> , 21, 23, 25, 27, 29, 31, 33, 35, 39, 41, 43, 47, 49, 51
65	—	4	1	Stracey Road ...	27, <b>45</b> , <b>61</b> , 65, 69, <b>8</b> , <b>10</b> , 30, 54
113	1	8	1	Stratford Road ...	<b>3</b> , <b>15</b> , 17, 23, <b>25</b> , <b>31</b> , 57, 59, 65, 69, 93, 101, 111, 117, <b>119</b> , 127, <b>137</b> , <b>2</b> , 10, 14, <b>26</b> , 40, 42, 44, 54, 58, <b>62</b> , <b>64</b> , 72, 78, 86, 88, 92, 100, 100a, 110, 112
18	—	2	2	Stratford Street ...	<b>1</b> , <b>3</b> , 5, 15, <b>10</b> , 14
—	—	—	—	Stream Road ...	
41	1	4	—	Strode Road ...	3, <b>4</b> , <b>8</b> , <b>20</b> , <b>38</b> , <b>40</b>
126	1	4	1	Studley Road ...	27, 45, 65, 113, <b>2</b> , <b>30</b> , 44, 46, 48, 96, 106, 108, 118, 120, 134, 142
12	—	1	—	Stukeley Road ...	<b>7</b>
21	—	3	—	St. Andrew's Road...	2, 3, <b>14</b> , 18, 20, 21
46	—	4	—	St. George's Avenue	3, 27, 29, 37, <b>10</b> , 12, 14, 22, 36
104	—	3	—	St. George's Road ...	<b>1</b> , 7, 17, <b>21</b> , 27, 29, 54, 64, 78, 102, 106, <b>138</b>
54	—	3	1	St. George's Square	3, 17, 49, 6, 30

100	2	9	2	St. James' Road ...	<b>13, 15, 31, 33,</b> 55, 59, 65, 67, 71, <b>81, 89, 91, 93,</b> 4, <b>18,</b> 20, 28, 34, 42, 54, <b>64, 70,</b> 74, 82, <b>86,</b> 88, 90
28	—	6	2	St. John's Road ...	<b>2, 4, 5,</b> 6, <b>7, 9,</b> 10, 12, <b>15, 19, 20, 21</b>
16	—	1	—	St. John's Terrace...	<b>1, 6</b>
23	—	5	—	St. Luke's Square ...	<b>1, 2, 3,</b> 5, 12, <b>15, 16,</b> 18, <b>19, 21</b>
216	4	11	5	St. Mary's Road ...	1, 11, <b>13,</b> 15, 19, <b>35, 51,</b> 57, <b>59, 61, 63, 73,</b> 75, <b>83,</b> 85, 89, 107, <b>109, 111, 113, 115, 117, 121, 125,</b> <b>129, 139, 141,</b> 143, 145, 149, <b>173,</b> 181, 183, 193, 203, <b>20,</b> 26, 30, <b>52, 54, 92,</b> 104, 112, 118, <b>134,</b> 136
20	1	4	2	St. Thomas' Road ...	<b>3, 7,</b> 15, 17, 10, <b>12, 20,</b> 22
42	—	3	1	Suffolk Road, P. ...	1, <b>7, 9, 15, 17, 19, 21, 25, 29, 31,</b> <b>2, 6,</b> 12, 20, 38, 40
50	—	4	—	Suffolk Street, F.G.	17, 31, 43, <b>45,</b> 69, <b>2, 4, 16</b>
20	—	—	—	Sugar House Lane	
30	—	3	1	Surrey Street ...	<b>7, 13, 15, 17,</b> 21, <b>23, 27, 29, 31, 33, 37, 47,</b> 16, <b>28,</b> <b>30, 32, 34, 36</b>
29	—	—	—	Sussex Street ..	8
147	1	7	1	Sutton Court Road	41, 43, 51, 59, 61, 71, 87, 91, 105, 107, 109, <b>117,</b> 159, 70, 72, 76, <b>88,</b> 110, <b>116,</b> 124, 138, 150, 158, 162, <b>176</b>
51	1	3	—	Sutton Road ..	<b>1, 5, 7, 11, 15, 33,</b> 37, <b>39, 41, 45, 47, 53, 8, 34</b>
68	—	9	—	Swanscombe Street	<b>1, 7, 15, 23,</b> 27, 33, <b>35,</b> 39, 41, 43, 49, <b>55,</b> 57, <b>4,</b> 8, 10, <b>16, 20, 24, 26, 32, 34,</b> 38, 66, 70, 72
72	—	4	1	Swete Street ...	3, 5, 9, 11, 19, 27, <b>31, 57, 59, 61, 63,</b> 2, <b>10, 24, 26,</b> <b>28, 32, 34,</b> 40, 46, 48
28	—	2	—	Sylvan Road ...	13, <b>19,</b> 21, 27
14	—	1	—	Tabernacle Avenue	6, 12
32	—	2	—	Talbot Road ...	2a, <b>8,</b> 16, 24



Approximate No. of Houses.	Deaths from Zymotic Diseases.	Deaths from all other causes.	Deaths under one year of age.	NAME OF STREET.	Houses inspected from 1st January, 1909, to 31st December, 1909. Houses where no Notice was deemed necessary are printed in Lighter Figures.
77	3	2	2	Tate Road ...	<b>5, 7, 13, 15, 17, 19, 21, 23, 27, 39, 49, 53, 57, 59, 73, 77, 6, 8, 32, 34, 36, 46, 48, 50, 52, 54, 56, 60, 62, 64, 66, 68, 70, 74</b>
73	—	4	1	Tavistock Road ...	<b>39, 47, 51, 53, 55, 57, 67, 24, 34, 46, 50, 74, 76, 78</b>
35	—	2	1	Temple Mill Lane...	1, 23, <b>25, 33</b> , 43, <b>57</b> ; March Island Cottage
183	1	4	—	Tennyson Road ..	<b>1, 3, 5, 7, 9, 13, 15, 17, 19, 21, 23, 33, 41, 51, 73, 89, 123, 137, 149, 153, 197, 14a, 14c, 22, 24, 30, 34, 38, 42, 62, 74, 76, 78, 88, 96, 98, 150</b>
95	—	5	1	Terrace Road ...	<b>9, 11, 25, 39, 47, 12, 18, 30, 98, 110, 114</b>
4	—	—	—	Thames Road ...	<b>Factory House</b>
45	—	2	—	The Green ...	<b>3, 19, 25, 18, 20, 22, 28, 40, 44</b>
202	—	1	—	The Grove, Sd. ...	<b>113, 115, 172, 178, 182, 188</b>
10	—	1	1	The Grove, W.H. ...	1, <b>4, 5</b>
32	—	5	1	Thomas Street ...	1, 15, 4, <b>6, 28, 32</b>
85	—	5	1	Thorn Grove Road ...	16, 20, 38, 40, 42, 44, 46, 54, 56
26	—	3	—	Thornham Grove ...	<b>1, 3, 13, 17, 2, 4, 6, 8, 10, 12, 14, 16</b>
18	3	—	—	Throckmorton Road	<b>1, 13, 15, 17, 19, 21, 23, 25, 27, 29, 31</b>
31	1	4	—	Tidal Basin Road ...	1, 3, <b>11, 12, 12a, 14, 19, 26</b>
58	—	3	1	Tinto Road ...	<b>5, 19, 12, 16, 28, 38, 42, 66, 70, 72, 76, 80</b>
37	—	1	1	Torrens Road ...	24, 27, 32
20	—	2	—	Torrens Square ..	12
71	1	3	—	Totnes Road ...	5, 9, 35, <b>37, 39, 41, 43, 45, 47, 4, 8, 30, 80</b>

154	3	16	5	Tower Hamlets Road	23, 29, <b>35, 37</b> , 51a, 53, <b>55</b> , 67, <b>71, 73, 115, 117, 119, 121, 123, 127</b> , 135, 137, <b>14</b> , 52, 54, <b>56, 76, 80, 82, 84, 86, 88, 90</b> , 92, 124, 132, 134, <b>148</b>
—	—	—	—	Tramway Avenue ...	
12	1	1	1	Tree Road ...	3, 9, 11, 13, 17, 19, <b>21</b> , 23
51	—	—	—	Trevelyan Road ...	<b>23, 18</b> , 22
9	—	—	—	Trinity Gardens ...	
101	1	9	1	Trinity Street ...	1, 5, 9, <b>13</b> , 17, 19, 25, 33, 35, <b>37</b> , 39, 41, 45, 53, 55, 59, 67, 69, 79, 87, <b>89, 91, 95, 97, 6, 8</b> , 10, 12, 18, 28, 30, 32, 36, <b>40</b> , 42, 46, <b>52</b> , 58, 62, <b>76, 80, 82</b> , 86, 92, 94
62	2	1	1	Tucker Street ...	3, <b>5, 7, 9, 13, 15, 17, 19, 29, 33, 35, 37, 39, 41, 43, 45, 47, 49, 51</b> , 53, <b>55, 57, 59, 61, 63, 65, 67</b> , 2, 4, 6, 30, <b>48</b> , 50, <b>52, 54, 56, 60, 62</b>
122	—	4	1	Tunmarsh Lane ...	15, <b>12</b> , 14, 94, 124, <b>126</b> , 136
—	—	—	—	Turnbull Road ...	
10	—	2	1	Turner's Street ...	<b>5, 4</b>
4	—	—	—	Turnpike Court ...	
57	—	—	—	Tweedmouth Road ...	<b>37</b> , 8
16	—	—	—	Twyford Street ...	<b>3</b> , 14
31	2	11	1	Tyas Road...	1, 11, <b>13</b> , 15, <b>23</b> , 25, 49, 6, 8, 16, 20, 26, 34
79	—	7	—	Tylney Road ...	<b>1, 3, 5</b> , 25, 49, 57, <b>59</b> , 6, 8, <b>30, 32</b> , 34, 48, 52, <b>54, 56, 84, 86, 88, 90</b>
15	—	1	—	Union Cottages ...	<b>10</b> , 12
5	—	—	—	Union Court ...	<b>1</b> , 5
—	—	—	—	Union Place ...	
66	1	3	3	Union Road ...	<b>15, 31, 59</b> , 63, 67, <b>75</b> , 4, 6, 8, 32, <b>46</b>
32	—	5	2	Union Street ...	15, 27, <b>29</b> , 6, 14, <b>22</b>

Approximate No. of Houses.	Deaths from Zymotic Diseases.	Deaths from all other causes.	Deaths under one year of age	NAME OF STREET.	Houses inspected from 1st January, 1909, to 31st December, 1909. Houses where no Notice was deemed necessary are printed in Lighter Figures.
26	2	4	1	Upland Road ...	<b>7, 11</b> , 13, 31, <b>2</b> , 6, <b>16</b> , 22
74	—	8	2	Upper Road ..	<b>3</b> , 5, <b>7</b> , <b>37</b> , 2a, <b>10</b> , 16, 18, 26, 28, <b>30</b> , <b>32</b> , <b>34</b> , 36, 38, <b>54</b> , <b>56</b> , 60, 62, 66, 70, 72, <b>76</b> , <b>114</b> , 116, 128
74	1	7	2	Upperton Road ...	27, 47, 77, 83, <b>93</b> , 97, 103, 131, 60, 62, <b>66</b> , 70, <b>90</b> , <b>100</b> , 108, <b>114</b> , <b>120</b>
47	—	2	—	Upton Avenue ...	31, 37
242	1	9	1	Upton Lane ...	1, 3, 5, 7, 9, <b>11</b> , 13, 15, 17, 19, 35, <b>45</b> , <b>63</b> , <b>65</b> , <b>67</b> , <b>69</b> , 83, 85, 127, <b>135</b> , 137, <b>139</b> , 147, 173, 179, 189, 191, 293, 321, <b>365</b> , 2, 4, 6, 8, 10, 104, 108, 112, 132, 136, <b>152</b> , 162, 194, <b>200</b> , 212, 220, 230
152	4	16	2	Upton Park Road...	<b>5</b> , <b>7</b> , <b>9</b> , <b>11</b> , 17, 21, 25, <b>35</b> , 49, 53, 121, 123, 125, 129, 139, 8, 52, <b>58</b> , 60, 72, 88, 116, 138
16	—	—	—	Usk Street ...	<b>2a</b> , <b>4</b>
55	—	3	—	<b>V</b> aletta Grove ...	17, 45, <b>6</b> , 26, 28
60	—	5	1	Vansittart Road ...	1, <b>11</b> , 39, <b>71</b> , 79, <b>2</b> , 10, <b>22</b> , 48, 50, 52, 60, 62
16	1	2	1	Varley Road ...	<b>6</b> , 8a, 10, 14, 18, <b>20</b> , 63
19	—	—	—	Vaughan Place ...	3
20	—	2	—	Vaughan Road ...	9, <b>11</b> , 19, 27, 70
97	—	5	1	Vernon Road ...	<b>65</b> , <b>69</b> , <b>81</b> , <b>94</b>



12	—	—	—	Verona Road ...	1, <b>4</b> , 6, 16
13	—	—	—	Vicarage Cottages...	3
14	—	—	—	Vicarage Gardens ...	<b>2, 3, 4, 5, 6, 8, 9, 10</b>
209	2	15	2	Vicarage Lane ...	<b>7, 9, 11, 13, 15, 19</b> , 23, 29, 31, 33, 35, 37, 41, <b>53</b> , 55, 77, 79, 93, 97, 151, <b>155</b> , 157, <b>163</b> , 173, 179, 189, <b>193, 201, 205</b> , 295, 6, 8, <b>10</b> , 12, <b>14, 16, 22</b> , 24, 28, <b>46, 48</b> , 64, 66, <b>68, 70</b> , 74, 76, <b>84, 88, 102</b> , 138, 150, 158, 162, <b>180</b> , 184, 196, <b>200</b> , 202
69	—	10	1	Vicarage Road ...	<b>3, 7, 9, 11, 29, 31, 39</b> , 53, 55, 57, 61, 67, <b>2, 8, 40, 64, 70</b>
5	—	—	—	Victoria Cottages ...	3
357	2	24	5	Victoria Dock Road.	4, 6, 7, 18, 21, <b>38</b> , 39, 40, <b>43, 44</b> , 45, 46, 50, <b>59, 60</b> , 69, 82, <b>88, 92, 104</b> , 107, <b>109</b> , 122, 129, <b>141</b> , 147, 156, <b>159, 162</b> , 164, <b>165, 169, 170, 175</b> , 176, 183, 184, <b>185</b> , 191, <b>194</b> , 196, <b>207</b> , 220, 225, <b>236, 250</b> , 258, 260, 261, 266, <b>280</b> , 283, <b>299</b> , 300, <b>301</b> , 306, 307, <b>308, 311</b> , 317, 339, 340, 341, <b>348</b> , 349, 350, 353
10	—	4	1	Victoria Place ...	8, 10
25	—	2	—	Victoria Road, F.G..	1
47	—	4	—	Victoria Road, P. ...	5, <b>21</b> , 25, 29, <b>31, 41, 6, 8, 26, 28, 30, 32, 34, 36</b> , <b>38, 42</b> ; Winifred Terrace, 3
39	—	2	—	Victoria Street ...	5, 33, <b>59</b> , 4, 6, <b>42, 46, 48</b> , 50, 54
12	—	1	—	Village Street ...	3, 8, <b>10, 11</b>
88	1	11	5	Vincent Street ...	<b>1, 3, 7, 9, 11, 19, 21, 23, 25, 27, 31, 33, 35, 37, 39</b> , <b>41, 43, 45, 51</b> , 53, <b>57, 65, 67, 69, 75, 77, 85</b> , <b>2, 6, 8, 12, 20, 24, 26, 28, 34</b> , 40, <b>42, 44, 46</b> , <b>48, 50, 60, 66, 70, 76, 78, 80, 82, 84, 86, 88</b>
17	—	1	1	Vine Road ...	<b>10</b>

Approximate No. of Houses.	Deaths from Zymotic Diseases.	Deaths from all other causes.	Deaths under one year of age	NAME OF STREET.	Houses inspected from 1st January, 1909, to 31st December, 1909. Houses where no Notice was deemed necessary are printed in Lighter Figures.
74	—	2	—	Waddington Road	3b, <b>3c</b> , 5a, 7a, 7b, <b>7c</b> , <b>7d</b> , <b>9a</b> , <b>9b</b> , <b>9c</b> , 9d, <b>11a</b> , 11b, 11c, <b>11d</b> , <b>17c</b> , 17d, 23a, 25, <b>31</b> , 37, <b>39</b> , <b>2a</b> , 24, 38, <b>52</b>
80	2	2	2	Waddington Street	13, 19, 25, 31, 35, 37, <b>45</b> , 57, <b>63</b> , 67, <b>73</b> , 79, 6, <b>14</b> , <b>22</b> , <b>24</b> , 26, <b>32</b> , 34, 36, 42, 54, <b>58</b> , 62, <b>64</b> , <b>66</b> , 68, <b>70</b> , <b>72</b> , <b>74</b> , <b>76</b> , <b>78</b>
31	—	3	2	Wade Road	7, 13, 15, <b>25</b> , <b>31</b> , <b>12</b> , 18
60	1	3	2	Waghorn Road	29, 31, 33, <b>35</b> , 37, 39, <b>41</b> , <b>43</b> , 45, <b>47</b> , 49, 51, 53, 55, <b>57</b> , <b>59</b> , <b>61</b> , <b>63</b> , <b>65</b> , <b>67</b> , <b>69</b> , <b>71</b> , <b>73</b> , 18, 26, <b>36</b> , 58, <b>62</b>
30	—	2	1	Wakelin Road	<b>3</b> , 7, <b>15</b> , 16, 18, <b>22</b> , <b>25</b> , 29
—	—	—	—	Wallace Road	
16	1	3	—	Walter Street	<b>1</b> , <b>3</b> , <b>7</b> , <b>11</b> , 2, <b>6</b> , <b>8</b> , <b>10</b> , <b>14</b> , 16
81	2	10	5	Walton Road	11, 33, <b>35</b> , 37, 39, 33, 57, <b>59</b> , 61, <b>83</b> , 2, 8, 14, 30, <b>48</b> , <b>60</b> , 68, <b>78</b>
129	—	3	2	Wanlip Road	5, 11, 13, 15, 17, 61, 73, 75, 101, 14, 18, 30, 52, 84, 88, <b>90</b> , <b>100</b> , <b>102</b> , <b>104</b> , <b>106</b>
26	—	2	—	Ward Road	27, <b>37</b> , 39, <b>41</b> , 43
—	—	—	—	Warden's Road	
42	3	4	1	Warmington Street	<b>3</b> , <b>13</b> , <b>17</b> , <b>21</b> , 25, <b>27</b> , <b>29</b> , <b>33</b> , 37, 2, <b>8</b> , <b>14</b> , 18, <b>22</b> , <b>24</b> , <b>32</b> , 36, <b>38</b> , <b>40</b> , 42
11	1	1	1	Warrington Street	<b>4</b> , 5, 6, <b>11</b>

46	2	4	2	Warton Road ...	5, <b>15, 17, 19</b> , 21, 23, <b>31, 35</b> , 45, <b>47</b> , 4, <b>6</b> , 10, <b>32, 34</b> , <b>36, 40, 42, 44, 46</b>
92	1	4	1	Warwick Road ...	<b>1, 3, 5, 7</b> , 9, 11, <b>13</b> , 15, <b>19</b> , 23, <b>25</b> , 27a, 29, <b>31, 33</b> , <b>35</b> , 37, <b>39</b> , 41, <b>43, 47</b> , 49, <b>51, 53</b> , 55, <b>57</b> , 59, 61, <b>63</b> , 65, 67, <b>69, 71, 73</b> , 75, 77, 79, <b>81</b> , 2, 4, 6, 8, 10, 12, 16, 18, 20, 22, 24, 26, 28, 32, 34, 38, <b>40</b> , 42, <b>44, 46</b> , 48, 50, 52, 54, <b>56, 58, 60, 62, 64, 66</b> , 68, 70, <b>72, 76, 78, 80, 82, 84, 86</b> , 88, 90, <b>92</b> , 94, 96, 98, 102, 110
55	1	9	3	Water Lane ...	<b>41, 53, 61, 63, 65, 67</b> , 69, <b>4</b> , 12, 18, 30, <b>38</b> , 40, 50
—	—	—	—	Waterloo Road ...	
59	—	6	3	Watford Road ...	3, 5, <b>7, 9, 23</b> , 51, <b>4</b> , 8, 14, 16, 18, 24, <b>30, 32, 34, 36</b> , 40, 50, 52, <b>60</b>
28	—	1	—	Watson Street ...	<b>1, 3, 13, 17, 8, 10, 12, 14, 28</b>
49	—	5	1	Webb Street ...	3, 5, 7, 9, 11, 21, 25, <b>37</b> , 41, 43, <b>45, 16, 20, 24</b>
42	1	6	2	Wellington Place ...	<b>1, 2, 4, 5, 6, 7, 8, 9, 11, 12, 13, 15, 16, 19</b> , 20, 21, 22, <b>23, 24, 25, 26</b> , 28, <b>30, 31, 33, 34, 36</b> , <b>37, 38, 39, 40, 41, 42</b>
168	1	9	4	Wellington Road ...	1a, 4, 9, <b>11, 12, 15</b> , 16, 17, 35, <b>39</b> , 43, 52, 54, <b>56, 58</b> , 60, 61, 62, <b>63, 64, 65, 66, 67</b> , 69, 70, 75, <b>79</b> , 85, 94, 95, <b>96, 97, 98</b> , 100, 102, <b>113, 122, 127</b> , 128, <b>134, 137, 148, 148a, 150, 168, 170, 172</b>
20	—	1	—	Wellington Street ...	<b>11, 2, 4, 6, 8, 10, 12</b> , 18, <b>26, 28</b>
22	—	3	1	Well Street ...	<b>5, 9, 11, 13, 15, 17, 19</b> , 16, <b>18, 20, 22</b>
56	—	2	—	Westbury Road ...	<b>25, 27, 29, 31, 33, 35, 37, 41, 45</b> , 26, 28, <b>30, 40, 44</b>
105	—	8	3	Western Road ...	<b>13</b> , 89, 99, <b>2</b> , 8, 26, <b>32</b> , 40, 68, 70, 90, 92, 100
53	—	3	—	Western Street ...	<b>37</b> , 55, 6, 28
116	—	8	—	West Ham Lane ...	67, 133, <b>135, 137, 139, 145, 147</b> , 22, 30, 32, <b>42</b> , 44a, 46, 52, 54, 56, 58, 62, 134, 144a
4	—	1	—	West Ham Park ...	



Approximate No. of Houses.	Deaths from Zymotic Diseases.	Deaths from all other causes.	Deaths under one year of age.	NAME OF STREET.	Houses inspected from 1st January, 1909, to 31st December, 1909. Houses where no Notice was deemed necessary are printed in Lighter Figures.
105	—	8	3	West Road...	<b>1, 3, 31, 77, 105, 8, 24, 36, 40, 62, 68</b>
30	—	2	—	West Street	<b>1, 7, 9, 11, 13, 19, 35, 2, 8, 18</b>
15	1	—	1	Westwood Road	<b>13, 27</b>
2	—	—	—	Whalebone Lane	
14	—	1	—	Wharf Road	<b>8, 10, 12, 13, 21</b>
22	1	1	—	Wharf Street	<b>3, 5, 7, 9, 11, 13, 15, 19, 21, 23, 25, 27, 31, 2, 4, 6, 8, 10</b>
42	—	2	—	White Road	<b>1, 7, 15, 35, 42</b>
163	3	11	3	Whitwell Road	<b>3, 11, 25, 29, 35, 53, 57, 69, 73, 83, 91, 97, 103, 109, 115, 117, 127, 145, 2, 4, 6, 12, 22, 26, 36, 38, 48, 62, 64, 66, 68, 78, 96</b>
119	—	6	1	Whyteville Road	<b>5, 61, 79, 107, 111, 113, 60, 76, 78, 108</b>
12	—	—	—	Wick Road...	<b>1, 3, 5, 7, 9, 11, 2, 8, 10</b>
37	—	1	1	Widdin Street	<b>33, 47, 49, 4, 6</b>
44	1	5	1	Wightman Street	<b>3, 9, 11, 15, 17, 21, 25, 29, 31, 33, 8, 10, 16, 18, 20, 24, 26, 28, 30, 32</b>
108	1	5	2	Wigston Road	<b>5, 17, 29, 43, 57, 65, 6, 18, 22, 38, 52, 56, 60, 82, 84</b>
73	—	3	—	Wilberforce Street...	<b>1, 7, 9, 15, 19, 2, 10, 24, 36, 44, 60, 62, 66, 70, 72</b>
64	—	9	2	William Street	<b>11, 21, 23, 29, 31, 41, 49, 57, 8, 10, 12, 18, 32, 42, 44, 52, 56</b>
21	—	2	—	Willis Road	<b>9, 11, 12, 13, 19</b>

70	—	4	2	Willow Grove	11, <b>15</b> , <b>17</b> , <b>31</b> , <b>41</b> , <b>45</b> , 51, <b>2</b> , <b>6</b> , 10, 12, 20, <b>32</b> , 38, 40, 48, <b>58</b> , 66
21	—	1	—	Wilson Street	<b>5</b> , 25, 2, 10
47	—	4	—	Wilton Street	1, 5, 11, <b>27</b> , <b>43</b> , <b>45</b> , <b>47</b> , <b>49</b> , 6, 10, 12, 20
6	—	—	—	Wilton's Yard	
48	1	1	—	Winchester Street...	27, 6, 8, <b>10</b> , 12, 14, 16, 18, 20, 22, 24, 26, <b>28</b> , <b>30</b> , 32, 34, 36, <b>38</b> , 40, 42, <b>44</b> , 46, <b>48</b>
75	—	8	—	Windmill Lane	1, <b>11</b> , <b>13</b> , 15, 17, <b>21</b> , <b>23</b> , <b>25</b> , <b>27</b> , <b>29</b> , <b>31</b> , <b>33</b> , <b>35</b> , <b>20</b> , <b>28</b> , <b>30</b> , <b>32</b> , <b>34</b> , 38, 44, 48, 50, 54, <b>56</b> , <b>88</b> , <b>92</b> , 110, 114
83	—	3	—	Windsor Road	19, <b>37</b> , <b>41</b> , <b>47</b> , <b>28</b>
60	—	5	—	Wingfield Road	1, <b>39</b> , 49, <b>10</b> , 30, <b>40</b> , <b>42</b> , 44, 46
27	—	1	—	Winkfield Road	<b>5</b> , 9, <b>25</b> , <b>16</b> , 18
38	1	3	1	Winton Road	<b>9</b> , 23, 35, 49, <b>12</b> , 14, 38
59	—	4	1	Wise Road...	27, 63, 85, 87, 101, 111, 117, 121, 131, 135, 20, 38, 46, 50, 60, 64, 72
47	—	—	—	Wolseley Road	<b>1a</b> , 3, 10, <b>13</b> , 21, 22, 28, <b>32</b> , <b>35</b> , 72
69	—	—	—	Woodford Road	<b>67</b> , 81, 83, <b>85</b> , <b>87</b> , <b>89</b> , <b>91</b> , <b>93</b> , <b>95</b> , 97, <b>109</b>
145	—	3	—	Woodgrange Road...	1a, 5, 7, 9, 11, 13, 23, 25, 27, 49, 61, 81, 91, 93, 125, 125a, 141, 2, 4, 20, 22, 40, 42, <b>44</b> , 48, 70, 86, 88, 100, <b>112</b>
—	—	—	—	Woodside Road	
105	1	10	4	Woodstock Street...	1, 3, <b>5</b> , 11, <b>13</b> , 17, 19, <b>23</b> , <b>25</b> , 31, <b>35</b> , 39, <b>45</b> , 49, 51, <b>59</b> , <b>65</b> , <b>75</b> , 95, <b>99</b> , <b>101</b> , <b>105</b> , 6, 12, <b>20</b> , 22, <b>26</b> , 30, <b>36</b> , 44, <b>48</b> , <b>64</b> , <b>66</b> , <b>74</b>
4	—	1	—	Wood Street	
5	—	—	—	Woodward's Gardens	
40	—	1	—	Worland Road	<b>27</b> , 29, <b>31</b> , <b>37</b> , <b>20</b> , 22, 34
66	—	7	—	Wouldham Street...	<b>1</b> , <b>3</b> , 7, <b>11</b> , 15, <b>17</b> , <b>19</b> , <b>23</b> , <b>25</b> , 27, <b>31</b> , <b>35</b> , 37, <b>39</b> , 43, <b>4</b> , <b>6</b> , <b>14</b> , 24, <b>38</b> , <b>40</b> , <b>50</b> , <b>52</b> , <b>54</b> , 56

Approximate No. of Houses.	Deaths from Zymotic Diseases.	Deaths from all other causes.	Deaths under one year of age.	NAME OF STREET	Houses inspected from 1st January, 1909, to 31st December, 1909. Houses where no Notice was deemed necessary are printed in Lighter Figures.
52	—	6	—	Wyatt Road	... 21, 23, 25, <b>27</b> , 29, 31, 33, <b>35</b> , 37, 39, <b>41</b> , 43, <b>45</b> , 47, 51, <b>65</b> , <b>67</b> , 69, <b>71</b> , 73, 75, 77, 2, 4, <b>6</b> , 8, 10, <b>12</b> , <b>14</b> , 16, 18, 20, <b>24</b> , <b>26</b> , 28, <b>30</b> , 32, 34, <b>36</b> , <b>38</b> , <b>40</b> , <b>42</b> , <b>46</b> , 48, 50, 52, 54, <b>56</b> , <b>58</b> , 60
3	—	—	—	Wycliffe Road	...
33	—	1	—	Wythes Road	... <b>1</b> , <b>5</b> , 7, 11, 13, <b>15</b> , 17, 19, 21, 23, <b>25</b> , 27, 29, 31, 4, 6, <b>8</b> , 14, 16, 18, 20, 22, 24, 26, <b>28</b> , 54, 56, <b>58</b> , <b>60</b> , 62, <b>66</b> , 68
61	—	—	—	York Road	... 15, 25, 41
33	—	6	—	York Street	... <b>5</b> , <b>7</b> , <b>17</b> , <b>21</b> , <b>25</b> , <b>27</b> , <b>31</b> , <b>33</b> , 4, <b>6</b> , 14, <b>16</b> , <b>18</b> , <b>20</b> , <b>22</b>
28	1	3	—	Young Street	... 1, 3, 17, <b>19</b> , <b>37</b> , <b>6</b> , <b>8</b> , <b>18</b> , 20, <b>24</b> , <b>26</b> , 28, <b>34</b>



