

[Report of the Medical Officer of Health for Camberwell].

Contributors

St. Giles Camberwell (Parish : Surrey, England)

Publication/Creation

1882.

Persistent URL

<https://wellcomecollection.org/works/menmegs4>

Provider

London Metropolitan Archives

License and attribution

This material has been provided by City of London, London Metropolitan Archives where the originals may be consulted.

You have permission to make copies of this work under a Creative Commons, Attribution, Non-commercial license.

Non-commercial use includes private study, academic research, teaching, and other activities that are not primarily intended for, or directed towards, commercial advantage or private monetary compensation. See the Legal Code for further information.

Image source should be attributed as specified in the full catalogue record. If no source is given the image should be attributed to Wellcome Collection.



Wellcome Collection
183 Euston Road
London NW1 2BE UK
T +44 (0)20 7611 8722
E library@wellcomecollection.org
<https://wellcomecollection.org>

23 AUG. 83
TO BOARD.
1881-82.
METROPOLITAN
JAN 12
83
WORKS.

ST. GILES, CAMBERWELL,
SURREY.

TWENTY-SIXTH
ANNUAL REPORT
OF THE
VESTRY

OF THEIR

*Proceedings under the Metropolis Local Management
Act, 18 & 19 Vic., Cap. 120.*

LONDON:
PRENTICE & MONSON, STEAM PRINTERS,
47, UPPER THAMES STREET, E.C.
1882.

1881-82

ST. GILES, CAMBERWELL.

BURY.

TWENTY-SIXTH ANNUAL REPORT
OF THE
Vestry of the Parish of St. GILES,
CAMBERWELL.

In conformity with the provisions of the Metropolis Local Management Act, the Vestry of the said Parish submit to the Parishioners a Statement of their Proceedings in the execution of the various powers vested in them, and an Account of their Receipts and Expenditure for the year ending 25th March, 1882.

Vestry of St. Giles, Cambridge.

1881-82.

THE GENERAL PURPOSES COMMITTEE

lay before the Vestry the particulars of the
various matters which have been under their
consideration during the past year.

1881—82.

General Purposes Committee's REPORT.

TWENTY-SIXTH ANNUAL REPORT

1881-82.

General Purposes Committee's

REPORT.

The Committee has the honor to acknowledge the receipt of the report of the Committee on the subject of the proposed amendment to the Charter of the Corporation, which was presented to the Board of Directors at the meeting held on the 10th of December, 1881. The Committee has also the honor to acknowledge the receipt of the report of the Committee on the subject of the proposed amendment to the Charter of the Corporation, which was presented to the Board of Directors at the meeting held on the 10th of December, 1881. The Committee has also the honor to acknowledge the receipt of the report of the Committee on the subject of the proposed amendment to the Charter of the Corporation, which was presented to the Board of Directors at the meeting held on the 10th of December, 1881.

Vestry of St. Giles, Camberwell,

1881-82.

THE GENERAL PURPOSES COMMITTEE

lay before the Vestry the particulars of the various matters which have been under their consideration during the past year.

NEW STREETS.

The following is a list of "New Streets" which have been paved at the cost of owners, under the provisions of the 18th & 19th and 25th & 26th Vic.

	Length in yards.					
Anstey road (completion)	50
Avondale road	120
Barkworth road	342
College road (part)	714
Crofton road	579
Delaforde road	262
Dulwich Wood Park	833
Egan street	83
Farquhar road	749
Fenwick road	346
Carried forward	4,078

	Length in yards.			
Brought forward	4,078
Gledhill road (or Fenwick Grove)	70
Holly road	98
Jasper road (part)	148
Kitson road	160
Lacon road	142
Linnell road (part)	112
Lettsom street (completion)	19
Milledge street	131
Muschamp road	216
McNiel road	131
Nelson square	143
New road, Goose Green	261
Oglander road (part)	314
Do. Do. (completion)	168
Rignold road	140
Lyndhurst grove (part)	117
Rust square	99
Thurlow Park road	373
Ulverscroft Road	
Vestry road (completion)	117
Verney road	387
				<u>7,424</u>

Total, 31 streets, equal to $4\frac{1}{4}$ miles, at approximate cost of £27,000.

Also the following "New Streets" having been directed by the Vestry to be paved in like manner, the necessary steps are being taken to carry out the same as soon as practicable.

Barforth road
 Barset road
 Brunswick Square (part)
 Crystal Palace road (completion)
 Elms road
 Friern road
 Goodrich road (part)
 Howbury road
 Kelmere grove
 Kingswood road
 Landells road (part)
 Langton road (part)
 Linden grove (completion)
 Lordship lane (part)
 Lulworth road
 Melford road (part)
 Norfolk street (completion)
 Oakhurst grove
 Shenley road
 Tappesfield road
 Underhill road (part)
 Upland road (part)
 Wingfield street

The subjoined list is included in this report in order to place on record the total number and extent of "New Streets" paved since the period of the Vestry undertaking this special character of work.

Year.	No. of Streets	Length in miles.	Cost.
Reported to 1881	303	34	£180,500
„ 1882	30	4 $\frac{1}{4}$	26,000
Total	333	38 $\frac{1}{4}$	£206,500

LOCAL IMPROVEMENTS.

The following “Local Improvements” have been carried out by the Vestry since the date of the last Annual Report:—

PECKHAM ROAD, by Pelican Houses.—Ground given up to public. Footway widened and tar paved. The owner paying a moiety of the cost.

FOREST HILL ROAD (East side), from railway bridge down to Peckham rye (Stevens’ Estate).—The road is being widened and the footpath set back as the building operations progress.

NEW WORKS OF PAVING, KERBING, &c.

In the following places the Vestry have carried out new permanent works of paving, &c.

BOUNDARY LANE, in front of new Board School.
—At the cost of the London School Board.

QUEEN'S ROAD, from Burchell Road to Hollydale Road.—At the cost of the Vestry.

TAR PAVED FOOTPATHS.

The repairs to above continue to be executed with materials provided by the Vestry, and the labourers in the Vestry employ. The trenches opened in the public footpaths by the Gas and Water Companies are likewise so repaired, the cost thereof being charged to the respective Companies.

The approximate length of tar paved footpath repaired, painted and shelled, as above, during the past year was in length about ... 18 miles.

Do. New Works executed by Mr. }	9 „
Hobman under his Contract }	

This system of repair by the Vestry workmen and materials has effected a satisfactory state of these paths.

ROAD WATERING.

The public roads of this parish have been watered as previously. The cost for the supply of water for the same being as follows:—

Source of Water Supply for Road Watering.	Length of Road watered.	Price per Mile.			Cost.		
	Miles.	£	s.	d.	£	s.	d.
Southwark and Vauxhall Water Company ..	20	40	0	0	800	0	0
Lambeth Water Company }	8	35	0	0	273	3	2
		55	0	0	28	4	4
Kent Water Company ..	4	40	0	0	160	0	0
29 Wells sunk in the lower districts of the Parish by the Vestry, and also from the Grand Surrey Canal	38				42	0	0
	70				£1,303	7	6

	Southwark & Vauxhall Co's supply	Kent Co's supply	Lambeth Water Co's supply.
Hydrants and Waterposts, the property of Vestry	No. 28	3	
The same—being the property of the Company. Rental paid for same, £1 10s. per annum each			12

Total number of Hydrants and Waterposts 43

SLOPPING, WATERING, &c.

The work of this department continues to be executed by means of the Vestry Plant, Horses, &c., the results are in every way satisfactory, both as to efficiency and economy, and their results are especially due to the fact that the Vestry having the entire system under its control is not subject to the fluctuations, expedients and inconveniences suffered under the former system of contracting.

Slopping
Appliances
in hands of
Vestry.

The Plant in use for this Department for the past year has averaged as follows:—

Horses	68	
Water Vans	46	
Water Carts	9	
Material Carts	32	Plant, Horses, &c.
Slop Carts	40	
Horse Road Brooms	4	
Horse Road Roller	1	

During the past year a very serious epidemic took place in the metropolis which visited the stud of horses of Railway Companies, Carriers, Vestries, &c., most seriously, but your Committee has the satisfaction to report that during such epidemic of Horse Sickness, out of a total of 85

Health of
Horses.

horses (inclusive also of the Dust Department) lost only 7 horses, this satisfactory result was principally attributable to the excellent supervision maintained at the respective stables and also to the marked care and watchfulness evinced by their Veterinary Mr. Frederick Stanley, during the prevalence of the epidemic. Excepting a few ordinary cases of illness the stud is at this time in very good condition.

Cost of
Fodder

The cost of the fodder, &c., expended in the keep of the 68 horses for watering and slopping purposes amounted to £3,489 6s. 5d., during the past twelve months, this averages about 19s. 9d. per horse, per week, being somewhat in excess of the last year's calculation, which is accounted for by the increase in the prices of horse provender, which ruled throughout the year.

The consumption per horse, per week, was as follows :—

Clover, Mixture, and Hay	..	2½ Trusses.
Straw inclusive of bedding	..	1¾ Trusses.
Oats	3 Bushels.
Beans	½ Bushel.
Bran	⅓ Bushel.

The working cost of the "Slopping and Watering Department" includes not only the wages of the Drivers, Horse Keepers, &c., but also the purchase of new vans, watering and slop carts, and other necessary additions to the plant, and the repairs of the same, also all wheelwright's work, painting, &c., and the cost of water for Road Watering purposes, repairs to pumps, hydrants, &c. Cost of Slopping, Watering &c. It also includes the cost of the haulage of road materials on to the roads, which work is performed by the Vestry plant, and this latter work therefore is a reduction upon the total cost charged to the Slopping and Watering department.

The expenditure stands thus :—

Total Cost of Work under this	£	s.	d.
Department of Works ..	12,758	0	0
Amount due to Cartage of Materials on to Public Roads, Road rolling, &c. &c. ..	3,335	0	0
Cost of Watering and Slopping..	£9,423	0	0

equal to £134 per mile.

DISPOSAL OF ROAD SWEEPINGS.

The subject of the disposal of the road sweepings continues to be a source of anxiety and

Road
Sweepings.
disposal of

present uncertainty, from the fact that most of the shoots formerly available are now filled up (that of Maismore Square, which has been in use for the last two years, having been closed at Lady-day last). The debris has to be carted to more distant spots, and even these are fast failing as practicable means of disposal, and therefore ere long the Parishioners will have to bear the extra cost incident on this head of Vestry expenditure, which from the above named causes is yearly on the increase. A special Committee has this subject under their anxious consideration.

PARLIAMENTARY DEPOSITIONS.

SESSION, 1882.

The following reports upon Railways, Tramway, and other schemes were presented by your Surveyor, and was fully considered by the Vestry, with instruction to the Officers to see that all necessary clauses and conditions were introduced to protect the public rights.

The Metropolitan Board of Works also have been communicated with to this purpose.

REPORT ON TRAMWAYS, RAILWAYS, AND
NEW LINES OF ROADS, FOR THE
SESSION 1882.

PECKHAM, EAST DULWICH, AND CRYSTAL Tramway.
PALACE TRAMWAYS.

*Joseph Quick & Son, Engineers,
Great George Street, Westminster.*

*Quick & Bidder, Solicitors,
George Street, Mansion House.*

The above Tramway is intended to commence near the Lamp Pedestal in Peckham High Street, opposite to, *and passing up Rye Lane to Peckham Rye, along Peckham Rye on the West Side up to the "King's Arms," P.H.—thence running in a Westerly direction along East Dulwich Road to Goose Green as far as Crystal Palace Road—thence in a Southerly direction along Crystal Palace Road to Lordship Lane—thence along Lordship Lane, (South easterly) to opposite the "Grove Tavern," known as "Bew's Corner."*

This proposed *single line* of Tramway will open up the means of Locomotion for a very extensive District, now almost wholly deprived of Public Vehicular Traffic. *The locality of East Dulwich lying East of Lordship Lane* is very largely built upon, and will no doubt be much extended if better means of access be afforded: also it would, no doubt, cause the present empty property in that locality to become tenanted.

The Metropolitan Board of Works will of course in this as in similar cases (being the Road Authority), take care to introduce Protection Clauses, securing the full rights of the Board and also the Vestry.

But it will also be necessary for the Vestry carefully to deal with this work *locally*, and I therefore beg to suggest a few points to which I think their attention should be directed:—

First I would suggest that although this proposed Tramway will be very beneficial (as before admitted) it will (if allowed to run in the proposed direction) in no small manner interfere with the

present Traffic, and probably lead to inconvenience to the Shop Frontagers along its course, especially in Rye Lane.

At its *proposed commencement in the Peckham High Street*, it is intended to form a Loop, opposite the “Kentish Drovers” P.H.—this Loop, where the constant shifting of the Horses to and from the Cars will take place, must necessarily lead to great inconvenience, and in my opinion will very largely stultify the advantages being provided by the Metropolitan Improvements now in hand in that locality—the necessity of this Loop arises from the fact of this Scheme being promoted by an *independent Company*, from that which now works the existing lines of Tramway. I venture to suggest that an amalgamation of interests, or at least an arrangement for the *continuous* working of the new and old lines would get over this difficulty; if this *cannot be accomplished*, I think this part of the Scheme should be opposed.

The next point requiring attention is the narrow condition of Rye Lane. *Commencing from Peckham High Street, the widths of the Roadway are as follows:—*

OPPOSITE			FT.	IN.
Hanover Chapel	21	6
Hanover Park	24	0
Baptist Chapel	30	6
South Grove	25	0
Railway Stations	27	6
Blenheim Grove	27	11
Bournemouth Road	26	3
Parkstone Road	25	8
Atwell Road	22	4
Coombe Lodge	18	8
Fenner, Mr. (Butcher)	25	4
Sternhall Lane	39	0

It will be obvious that after allowing 7 feet for the width of the Tramway, including 12 inches on each side thereof for the overhanging of the Cars, that at a *very crucial point*, viz:—*Hanover Chapel*, there would be left on each side a standing or passing space for the General and Residential Traffic of not more than *7 feet 3 inches*; from this point up to about opposite *Atwell Road and Choumert Road*, there would be on *each side* of the Tramway *about 9 feet*, but south of this point in the narrowest part, where the Roadway at present is

only 18 feet 8 inches, and where the Vestry has been making persistent efforts to widen the Road and Footways to at least 45 *feet*, I apprehend that nothing less than the purchase by the Company of the property necessary to such widening could for a moment be accepted. The present congested state of the Traffic at this spot in my judgment renders this alteration and widening *imperative*.

Another vital consideration in respect to so narrow a thoroughfare as Rye Lane is the Paving of the Roadway. In my opinion it will be impossible to accept terms short of an *entire Paving of this Roadway* with such material as may be determined on. No Macadamized Marginal Spaces at the sides ^{Paving Roadway.} of the Tramway should be permitted for very many reasons, and which need not be gone into in this Report.

The positions of the various loops on this line of Tramway may also require adjustment when the ^{Loops} matters of detail are under consideration.

It will be necessary for the Vestry to secure ample means of supervision as to the Materials and

Protecting
Clauses by
Vestry and
Metropoli-
tan Board
of Works.

Workmanship in the construction of these Works, and also that all costs and charges incidental thereto be borne by the Company. These, with the general Clauses to be introduced by the Metropolitan Board of Works, as well as those contained in the general and special Acts relating to Tramways already passed, will be sufficient to protect the Vestry's interests on behalf of the Public.

Alternative
Routes.

It will possibly be suggested that other routes (avoiding Rye Lane) *might have been* proposed, but there being no alternative lines before the Public, such suggestions cannot be entertained in this Report.

LONDON SOUTHERN TRAMWAYS.

Thos. Floyd, Engineer,
3, Victoria Mansions,
Victoria Street, S.W.

Sutton & Ommaney Solicitors,
3 & 4, Great Winchester Street, E.C.

TRAMWAY NO. 2.

This is a single line of Tramway it is proposed

to commence *at or near the Cab Shelter and Cab Stand, on the West side of Denmark Hill, adjacent to Camberwell New Road, going Southward along Denmark Hill to Cold Harbour Lane* (where it leaves *this Parish*), and then continues in the *Parish of Lambeth* along *Cold Harbour Lane, crossing the Brixton Road, along Acre Lane and Clapham Park Road, terminating in High Street, Clapham.*

This line of Tramway (as in that referred to at Rye Lane, Peckham) will have a *Block termination*, very near to the junction of several Public Roads, viz.:—those of *Denmark Hill, Church Street, the High Road* on the *West side of Camberwell Green*, and the *Camberwell New Road*. All these are roads of very considerable traffic, and the fact of *Two sets of Cars, working under different Companies* meeting at this spot, one of them making it a *permanent terminus*, will in my opinion seriously interfere with the Public traffic, and also the convenience of the Frontagers having Shops on the West side of Denmark Hill. For this reason, as in the previous case urged, I think *any Tramway* at this spot should be made continuous, and to connect with the existing Tramways at this place.

The inconvenience of a Tram Car *Terminus* such as above adverted to, is already apparent at times at the Blocked end of the Camberwell New Road Car traffic.

With the usual Clauses being introduced, I think this line might be permitted, subject to the objection above raised.

SOUTH EASTERN RAILWAY.

*W. R. Stevens Solicitor,
6, St. Thomas Street.*

This is a Railway proposed to commence by a Junction with the Charing Cross Railway, at or near Gravel Lane, Southwark, and terminating by a Junction with the Bricklayer's Arms Branch Railway, near to St. James' Road, in the Parish of Bermondsey.

This Railway will cross the Upper Grange Road *at or near the Parish Boundary* of Bermondsey and Camberwell at the West end of the Earl Road, by a Bridge proposed to be 110 feet Span, Height 16 feet, Level unaltered. Detail Plans and Sections of this Bridge and also of the Bridge to cross the Old Kent Road, North-west of the "Dun Cow" P.H. (although

Road Level
&c.

not within this Parish, but near to the Boundary) should be submitted, before sanction is given to this Work, such details, however, will no doubt be required of the Company by the Metropolitan Board of Works.

PECKHAM, LEWISHAM, AND CATFORD BRIDGE ROADS.

H. A. Graham, Solicitor,

27, Chancery Lane, W.C.

T. Heygate Vernon, Surveyor,

21, Abingdon Street, Westminster

This is a repetition of a Scheme for a New Road to pass through a portion of the Newlands Estate adjacent to the *South East Boundary of Peckham Rye*, and to be continued to Brockley, &c.

A somewhat similar Scheme has been for several years deposited with the Vestry, but has not been proceeded with.

Metropolitan Board of Works (Various Powers)

PECKHAM RYE, GOOSE GREEN, NUNHEAD
GREEN, AND LAND NEAR PECKHAM RYE.

Reginald Ward, Solicitor.

This is a deposition for the purpose of obtaining the Sanction of Parliament, vesting the above open spaces in the Metropolitan Board of Works, in order to secure the preservation thereof as Open Spaces for Public use.

J. C. REYNOLDS,

Surveyor.

*Vestry Hall, Camberwell,
December 12th, 1881.*

STREET NOMENCLATURE.

Orders having been received from the Metropolitan Board of Works for Re-naming or Re-numbering the following Streets, the notices have been served, and the necessary alterations supervised by the Officers of the Vestry :—

St. James' road	-	-	-	Re-numbered.
Rotherhithe new road	-	-	-	Re-numbered.
Choumert road	-	-	-	Re-numbered.
Bellenden road	-	-	-	Re-numbered.
Copleston road	-	-	-	Re-numbered.
Soames street	-	-	-	Re-numbered.
Ondine road	-	-	-	Re-numbered.
Ivanhoe road	-	-	-	Re-numbered.
Grove Hill road	-	-	-	Re-numbered.
Gibbon road (late part of Lausanne road)	-	-	Re-named.	Re-numbered.
Linden grove	-	-	Part Re-named.	Re-numbered.
Philip road	-	-	-	Re-numbered.
Danby street	-	-	-	Re-numbered.
Evelina road (including part late Lausanne rd.)	-	-	Part Re-named.	Re-numbered.
Clarkson place (late Roscoe place)-	-	-	Re-named.	

STREET LIGHTING.

This very necessary subject has during the year (especially in connection with the extension and development of new Roads) received the attention of your Committee, as will be seen by the subjoined Statement :—

Company providing the Supply.	No. of Lamps lighted at Lady-day 1881	New lamps erected to Lady-day 1882	Total No. of lamps at Lady day, 1882.
South Metropolitan Gas Company.	2,491	67	2,558
Crystal Palace District Gas Company -	141	3	144
	2,632	70	2,702

The Companies contract to light, clean, and keep in repair all the Lamps as above mentioned. The annual charge per Lamp for this as well as the supply of Gas is as follows :—

South Metropolitan Gas Company	-	£3 17 0
Crystal Palace Gas Company	- -	£4 12 4

In each case a discount of 5 per cent is allowed for prompt quarterly payment.

The columns, lanterns, &c. are provided and erected complete by the Companies for the sums of £3 and £3 10s. respectively each Lamp column, inclusive of fittings.

The Committee, by direction of the Vestry have also under consideration the question of adopting electricity for street lighting. This will form the subject of a report to the Vestry after full information has been obtained on the matter. Electric Lighting

FORMATION OF NEW STREETS.

The Metropolitan Board of Works has consulted the Vestry upon 6 applications for sanction to the formation of 24 New Streets within this Parish. Each application having been examined into and reported upon by the Surveyor, the Vestry recommended 4, and disapproved 2. The Metropolitan Board of Works subsequently notified its approval of 3 applications, for 13 Roads.

LINES OF FRONTAGE, PROJECTIONS, &c.

The Metropolitan Board of Works also submitted for the opinion of the Vestry 53 applications for Lines of Frontage, Projections, &c. Each case was examined and reported upon by the Surveyor; the Vestry recommended 33, and disapproved 20 of

these cases. The Metropolitan Board of Works subsequently notified its approval of 33, and disapproval of 20 cases.

In all approved cases, upon the works being carried out, supervision has been given thereto by the Vestry Officers.

RETURN OF WORKS EXECUTED BY THE VESTRY TO THE METROPOLITAN BOARD OF WORKS.

The Metropolitan Board of Works, in anticipation of the question of Metropolitan local Government coming under the consideration of Parliament, asked for information of Works carried out by the Vestry since the passing of the Metropolis Local Management Act, 1855, to enable Parliament to judge of the efficiency with which the various local authorities have carried out their powers. This Return was compiled by your Surveyor, submitted to the Vestry, and forwarded to the Metropolitan Board of Works. A copy thereof is appended.

RETURN OF WORKS EXECUTED IN THIS PARISH, AND THE COST THEREOF, FROM 1856 to 1881, INCLUSIVE.

Total length of New Sewers constructed from 1st January, 1856, to 25th March, 1882	- - - - -	82 miles.
Total cost of the same	-	<u>£143,000 0 0</u>
Total cost of other Sanitary works, Urinals, &c., &c. executed by the Vestry-	-	<u>£2,500 0 0</u>
Total superficial area of Paving laid down from 1st January, 1856, to 25th March, 1881	- - - - -	271,371 sq. yds.
Total cost of the same	-	<u>£106,000 0 0</u>
Total cost of other Street Improvements executed by the Vestry	- - -	<u>£198,258 0 0</u>
Number of additional Street Lamps put up from 1st January, 1856, to 25th March, 1881	- - - - -	No. <u>1,609</u>
Present mileage of the Streets and Roads under the jurisdiction of the Vestry	-	<u>70</u>

(Signed),

J. C. REYNOLDS,

Surveyor.

VESTRY HALL, CAMBERWELL,

27th March, 1882.

METROPOLITAN STREET IMPROVEMENTS.

Camberwell Road.

Church Street.

High Street, Peckham.

Queen's Road.

The works are now in progress, the land having been cleared of the Houses required for the improvements.

DRINKING FOUNTAINS & CATTLE TROUGHS.

During the past year the Metropolitan Drinking Fountains Association have applied to the Vestry for permission to erect Cattle Troughs of an ornamental design, which, through the benevolence of private individuals they have had placed at their disposal, as follows :—

CRYSTAL PALACE PARADE, in substitution of old wooden Trough.

PECKHAM RYE, opposite Scylla Road, in substitution of small granite Trough.

The required permission was readily accorded by the Vestry in each case.

(Signed) ANDREW MIDDLEMASS,
Chairman, 1881-2.

JOHN GRUMMANT,
Vice-Chairman.

J. C. REYNOLDS,
Surveyor.

June, 1882.

The Republic of Poland was readily accepted

by the League in each category

(Signed) ANDREW SHIDLEMAN

(Signed) JOHN GRIMMANT

(Signed) J. C. REYNOLDS

(Signed) J. C. REYNOLDS

(Signed) J. C. REYNOLDS

(Signed) J. C. REYNOLDS

(Signed) J. C. REYNOLDS

June 1921

DRINKING FOUNTAINS & CATTLE

TROUGHS

Only the water for the cattle

is supplied by the water

supply system of the

city of Chicago, Ill.

The water is supplied

by the city of Chicago

and is supplied to the

city of Chicago, Ill.

The water is supplied

LIST OF ROADS.

The following is a List of the Roads within this Parish, shewing those which are under the control of the Vestry, as also the Private Roads which at present are not under public supervision :—

Name.	Public Roads.	Private Roads.
Length in Yards.		
<i>Ablett street, Rotherhithe New road</i>
Absolom place, South Street	43
Acorn street, Southampton street.	176	..
Acorn place, Meeting-house lane.	232	..
Acacia grove, Dulwich.	213	..
Aboukir street, Pepler road. ..	53	..
Ada road, Brunswick square.	56
Adelaide place, Martin's road (footway only)	100	..
Addington square, Camberwell rd.	466	..
Adys road, Peckham	357
Albany mews, Albany road	63
Albany road, Old Kent road ..	1550	..
Albany row, Neate street	142	..
Albany street, Albany road ..	63	..
Albert road, Peckham	1194	..
Albert street, St. George's road	106
Albert and Victoria terraces, New Church road	116	..
Alder street, Sumner road	69	..
Alexander street, Old Kent road ..	126	..
Carried forward ..	4,500	625

Name.	Public Roads.	Private Roads.
	Length in Yards.	
Brought forward ..	4,500	625
Allendale road, Denmark hill ..	182	..
Alleyn road, Park road, Dulwich..	..	980
Alleyn park, Dulwich Common ..	1590	..
Allen's Court, Crown street	20
Allison grove, Dulwich common	..	146
Alpha street, Choumert road ..	126	..
Amott road, Fenwick road	414
Amelia street, Southampton street	43	..
Ann's place, George st. Camberwell	..	116
Ansdell road, St. Mary's road ..	303	..
Anstey road, Nigel road	206	..
Archdale road, North Cross road	..	200
Arlington grove, Neate street	50
Arnold road, Peckham rye	33
Arthur street, Old Kent road ..	226	..
Arthur mews, Hanover street	56
Ashbourne grove, Lordship lane	270
Astbury road, Queen's road ..	428	..
Astley street, Old Kent road ..	158	..
Asylum road, Old Kent road ..	866	..
Athearn road, Wood's road ..	153	..
Atkinson's mews, New Church road	..	130
Atwell road, Rye lane	176	..
Atwell street, Rye lane	133	..
Aulay street, Ossory road	127	..
Carried forward ..	9,217	3,040

Name.	Public Roads.	Private Roads.
	Length in Yards.	
Brought forward ..	9,217	3,040
Avenue, The, Gipsy Hill	716
Avenue, The, High st., Peckham	76
Avenue road, Camberwell road (part of)	410	..
Avenue cottages, Avenue road	40
Avondale road, Bellenden road ..	372	..
Avondale square, Old Kent road..	..	670
Azenby square, Lyndhurst road ..	410	..
Back Lane, Asylum road	253
Back passage, Peckham road to Sumner road (footway only)..	120	..
Back road, Brunswick square	78
Bagshot street, Albany road (part of	53	..
Back alley, Peckham rye	150
Balchier road, Dunstan's road	586
Banbury place, George street, Cam- berwell	47
Barkworth rd, Rotherhithe New rd.	342	..
Barry road, Peckham rye	598	719
Barnes Buildings, Wyndham road	..	17
Barset road, Evelina road	287
Basing road, High street, Peckham	256	..
Batchelor's Hall, Blue Anchor lane	..	33
Carried forward ..	11,778	7,560

Name.	Public Roads.	Private Roads.
	Length in Yards.	
Brought forward ..	11,778	7,560
Bath place, Canal bank, Camberwell	136	..
Bath street, Sumner road	106	..
Batten's yard, High street..	17
Batten's place, High street	120
<i>Bawdale road, Lordship lane</i>
Beckett street, Wyndham road ..	217	..
Bedford street, Maxted road ..	120	..
Belgraveterrace, Peckham Park road	..	145
Belham street, Kimpton road ..	123	..
Bellenden road, Choumert road ..	537	..
Bell Garden road, Peckham Park road	228	..
Belvoir street, Lordship lane	230
Benhill road, Brunswick square ..	213	..
<i>Besika road, Forest Hill road</i>
Bexley street, Lower Park road ..	113	..
Bexley place, Lower Park road	123
Bianca road, Derwent road	240
Bidwell street, Burchell road ..	138	..
Bird-in-Bush road, Commercial road	745	..
Bishop's road, Lothian road ..	76	..
Blackbridgestreet, New Church road	..	67
Blackwater street, Lordship lane	430
Bland Avenue, King Arthur street	..	46
Blenheim grove, Rye lane.. ..	333	..
Blake's road, Peckham grove ..	443	..
Carried forward ..	15,306	8,978

Name.	Public Roads.	Private Roads.
	Length in Yards.	
Brought forward ..	15,306	8,978
Blucher road, Camberwell road ..	175	..
Blue Anchor lane, High street ..	100	..
Bonamy street, Rotherhithe New rd	133	..
Bournemouth road, Rye lane ..	201	..
Boundary lane, Camberwell road (part of)	353
Boyton's place, New Church road	87	..
Boyton's row, New Church road (footway only).. .. .	67	..
Boxall row, Dulwich village	130
Bowles road, Old Kent road ..	110	..
Brabourn grove, Hollydale road ..	113	..
Bradshaw street, Ruby street ..	63	..
<i>Bramcote road, Rotherhithe New road</i>
Branch Buildings, Commercial road	..	140
Brayard road, Copeland road ..	614	..
Brimmington road, Asylum road ..	103	..
Brockley footpath, Nunhead ..	833	..
Brodie street, Old Kent road ..	90	..
Bromar road, Grove hill road .	211	..
Bronte place, Waite street..	65
Brunswick road, Brunswick square	123	..
Brunswick square, Peckham road	483	85
Buchan road, Kimberley road	267
Burchell road, Queen's road ..	203	..
Carried forward ..	19,015	10,018

Name.	Public Roads.	Private Roads.
	Length in Yards.	
Brought forward ..	19,015	10,018
Bushey hill road, Peckham road ..	484	..
Bull yard, High street, Peckham	60
Camberwell grove	1073	..
Camberwell green	392	180
Camberwell new road (part of) ..	520	..
Camberwell road (part of) .. .	910	..
Camden avenue, Peckham road ..	120	..
Camden grove, Peckham road ..	280	..
Camden grove north, St. George's road	630	..
Camden square, Southampton street	76
Camden street, Camden grove ..	166	..
Cambrook street, Hatcham	102
Canning place, Grove lane	100
Carden road, Nunhead lane ..	215	..
Carew street, Harold street ..	58	..
Caroline place, Wyndham road	67
Caroline street, Old Kent road ..	200	..
Carlton grove, Queen's road	313
Carpenter's place, High street	33
Canterbury road, Old Kent road ..	368	333
Canal grove, Old Kent road	126
Canal place, Coburg road ..	215	..
Carried forward ..	24,646	11,408

Name.	Public Roads.	Private Roads.
Length in Yards.		
Brought forward ..	24,646	11,408
Canal place, Lisford street ..	45	..
Canal row, Melon place	70
Canal street, Albany road	83
Canonbie road, Honor Oak	1,592
Castle street, Camberwell road	76
Castle street, Neate street ..	41	..
Cator street, Commercial road ..	838	..
Cerise road, Hanover park	140
Champion grove, Grove lane	290
Champion hill, Grove lane (part of	658
Champion park, Denmark hill ..	333	..
Chadwick road, Victoria road ..	616	..
Castlemain road, Gloucester road ..	200	..
Chatham road, Avenue rd. (part of) ..	60	..
Charlotte street, Old Kent road ..	133	..
Chesterfield grove, Lordship lane	233
Chesterfield grove, East Dulwich
grove		
Chiswell street, Waterloo street	95
Choumert road, Rye lane	768	..
Choumert grove, Blenheim grove ..	306	..
Chumleigh street, Albany road ..	250	..
Church passage (by St. Giles' ..		
Church) (footway only) ..	186	..
Church street, Camberwell green ..	360	..
Carried forward ..	28,782	14,655

Name.	Public Roads.	Private Roads.
	Length in Yards.	
Brought forward ..	28,782	14,655
Cicely road, Hanover park	150
Clarendon avenue, Clarendon street	130
Clarendon place, Clarendon street ..	80	..
Clarendon street, Camberwell New road	218	..
Clarkson place, Meeting-house lane	130
Claude road, Heaton road ..	304	..
Clayton road, High street.. ..	387	..
Cleveland street, Wyndham road..	90	..
Clifton road, Asylum road (part of)	300	..
Clifton crescent, Asylum road ..	280	..
Clifton square, Albert road	82
Cobden street, St. George's road	70
Coburg road, Old Kent road ..	600	..
Colby road, Gipsy hill (part of)	60
Coleman street, Southampton street ..	143	..
College road, Dulwich	1,380	1,240
Colls road, Astbury road	218	..
Collyer place, High street ..	42	..
Colwell road, Lordship lane	153
Commercial road, Old Kent road ..	1533	..
Constance road, Grove vale	153
Cooper's road, Old Kent road ..	236	..
Copeland road, Peckham rye ..	483	..
Copleston road, Choumert road ..	387	..
Carried forward ..	35,463	16,823

Name.	Public Roads.	Private Roads.
	Length in Yards.	
Brought forward ..	35,463	16,823
Cork street, Waterloo street ..	160	..
Cornwell road, Commercial road ..	133	..
Cossall street, Burchell road ..	79	..
Costa street, Choumert road ..	140	..
Cottage green, Southampton street ..	100	..
County grove, Camberwell Newroad	260
Court lane, Dulwich village	1166
Cox's walk, Lordship lane (footpath only)	866
Cowan street, Albany road ..	146	..
Cranswick road, Rotherhithe New road	625
Crawthew grove, Crystal Palace road	245
Crebor street, Upland road	133
Credon road, Rotherhithe new road	173
Crescent, Southampton street ..	116	..
Crescent Wood road, Sydenham hill ..	520	..
Crewys road, Kirkwood road
Crofton road, Peckham road ..	579	..
Crown street, Wyndham road ..	210	..
Cross street, Addington square	80
Croxted road, West Dulwich ..	619	1073
Crystal Palace road, Goose green ..	1021	392
Culmore road, Asylum road ..	323	..
Cumberland place, Addington square ..	195	..
Carried forward ..	39,804	20,836

Name.	Public Roads.	Private Roads.
Length in Yards.		
Brought forward ..	39,804	20,836
Cunard street, Albany road ..	145	..
Cuthill road, Denmark hill ..	144	..
Cutthroat lane (footpath only) ..	833	..
Cyrena road, Whateley road	213
Dagmar road, Peckham road ..	268	..
Daneville road, Denmark hill ..	258	..
Danby street, Bellenden road ..	342	..
Danes road, Denmark street ..	58	..
Daniel street, Sumner road ..	62	..
Daniels road, Nunhead grove	277
Darrell street, Upland road	312
Davey street, Sumner road ..	76	..
<i>Dayton Grove, York Grove</i>
De Crespigny park, Denmark hill	366	..
Delaford road, Barkworth road ..	262	30
Denmark hill (part of)	1023	..
Denmark road, Knatchbull road (part of)	342	..
Denmark street, Denmark road (part of)	218	..
Denman road, Talfourd road ..	293	..
Carried forward ..	44,494	21,668

Name.	Public Roads.	Private Roads.
Length in Yards.		
Brought forward ..	44,494	21,668
Derwent grove, Grove vale	240
Dewar street, Fenwick road	50
Devonshire grove, Old Kent road	133	..
Devonshire street, Devonshire grove	69	..
D'Eynsford road, Camberwell green	267	..
Diamond street, Southampton street	150	..
Dog Kennell hill (or lane) Grove vale	320	..
Dorset terrace, Downes street	50
Dorton street, St. George's road	70	..
Domville grove, Albany road ..	158	..
<i>Dominic road, Glengall road</i>
Dowlas street, Wells street ..	183	..
Downes street, Lower Park road..	220	..
Dragon road, St. George's road ..	270	..
Dray court or Draycott place,		
Edmund street..	68
Drive road, Goose green	261	..
Dulwich Common, Lordship lane	1640	..
Dulwich Wood Park, Farquhar road	833	
Dulwich village	765	..
Dundas Road, St. Mary's road ..	166	..
Dunstan's road, Forest Hill road..	..	694
Carried forward ..	49,999	22,570

Name.	Public Roads.	Private Roads.
	Length in Yards.	
Brought forward ..	49,999	22,570
Ellery street, Albert road	109	..
Earl road, Old Kent road	300	..
East Dulwich grove, Lordship lane	..	730
East Dulwich road, Peckham rye..	683	..
East Surrey grove, Commercial rd.	416	..
Ebenezer cottages, Camden grove		
north		45
Ebenezer place, Wyndham road	67
Edgecombe road, Camberwell grove	77	..
Edith road, Lausanne road ..	231	..
Edmund street, New Church road	285	..
Edward street, Sumner road ..	86	..
Edward street, St. George's road..	..	63
Edwin's row (or road), Green Hun-		
dred road	80
Egan street, Rotherhithe New road	83	..
Elam street, Harold street (part of)	39	..
Elcot avenue, Lower park road	173
Elm grove, Rye lane	366	..
Elmington road, Brunswick square	160	..
Elms road, Dulwich village	166
Elsie road, Grove vale	250
Emily road, Cooper's road ..	70	..
Etherow street, Barry road	140
Evelina road, Lausanne road ..	498	..
Carried forward ..	53,402	24,284

Name.	Public Roads.	Private Roads.
	Length in Yards.	
Brought forward ..	53,402	24,284
Farndon row, John street ..	60	..
Farquhar road, Upper Norwood ..	749	..
Fearnley road, Camberwell grove	60	..
Fellbrig road, Lordship lane	300
Fendick road, Rosemary road ..	46	..
Fenham road, Bell Garden road ..	75	200
Ferris road, Oakhurst grove	200
Fenwick grove, see Gledhill road
Fenwick road, East Dulwich road	346	..
Firbank road, Stanbury road ..	99	..
Five Fields, footpath to Dulwich	..	666
Flodden road, Camberwell Newroad	330	..
Foreign street, Harold street (part of)	27	..
Forest Hill road, Peckham rye ..	2150	..
Fountain road, College road	425
Fowler street, College street ..	89	..
Frankton road, Hill street ..	133	..
Friern road, Peckham rye	1327
Frogley road, Lordship lane ..	98	..
Furley street, Goldsmith road	200
Gairloch road, Vestry road	127
Galatea road, Philip road ..	43	..
Carried forward ..	57,707	27,729

Name.	Public Roads.	Private Roads.
	Length in Yards.	
Brought forward ..	57,707	27,729
Gallery road, Dulwich	866	..
Gange street, Wyndham road	55
Gardens, The, Peckham rye	562
Garsdale road, Frankton road ..	122	..
Garden street, Mawbey road	120
Garden row, Dulwich	57
George street, Camberwell green	385	..
Gervase street, Asylum road ..	166	..
Glebe, The, Grove lane	150
Gledhill road, Fenwick road ..	70	..
Glengall road, Old Kent road ..	812	..
Glengall terrace, Trafalgar road ..	90	..
Glengarry road, East Dulwich grove	170	..
Gloucester road, Wells street ..	570	84
Godman road, Copeland road ..	202	..
Goldie street, Coburg road ..	180	..
Goldsmith road, Hill street ..	405	..
Goodrich road, Lordship lane	500
Goodyear place, Addington square
Gordon road, Nunhead Green ..	831	..
Gowlett road, East Dulwich road	330
Graces road, Wilson road	262	133
Grange street, Old Kent road
Grayland's road, Rosemary road ..	246	..
Carried forward ..	63,084	29,620

Name.	Public Roads.	Private Roads.
	Length in Yards.	
Brought forward ..	63,084	29,620
Great Orchard row, Camberwell road	85	..
Green's row, Camberwell road ..	123	..
Green lane, Champion hill	1265
Green Hundred road, Peckham		
Park road	313	..
Grenard road, Rosemary road ..	370	..
Grimwade crescent, Evelina road ..	115	..
Grove, The, College road	227
Grove crescent, Camberwell grove	..	120
Grove cottages, Coburg road	33
Grove hill road, Camberwell grove	413	..
Grove place, Southampton street ..	253	..
Grove lane, Church street	1300	..
Grove lane mews (rear of Grove)	310
Grove park, Camberwell grove	290
Grove vale, Goose green	496	..
Grummant road, Peckham road	143
Guildford place, Camberwell road	..	120
Gurney terrace, Avenue road	55
Half Moon lane, Dulwich	1320	..
Hall road, Peckham rye	420
Hanlon's place, Albany road	50
Hanover park, Rye lane	300
Hanover street, Rye lane	333	..
Carried forward ..	68,205	32,953

Name.	Public Roads.	Private Roads.
	Length in Yards.	
Brought forward ..	68,205	32,953
<i>Hansler road, Lordship lane</i>
Harder's road, Queen's road ..	440	..
Harling street, Wells street ..	230	..
Harris street, Havil street.. ..	130	..
Harris place, Harris street ..	93	..
Harold street, Knatchbull road ..	343	..
Harvey road, Kimpton road ..	127	..
Haslam place, Jocelyn street ..	133	..
Hatcham road, Old Kent road ..	315	..
Hathway street, Lausanne road	53
Havil street, Peckham road ..	523	..
Haymerle road, Peckham	80
Hazelmere road, Rosemary road ..	83	..
Headley street, Gordon road ..	43	..
Heaton road, Peckham rye ..	256	..
Heber road Lordship lane	356
Henslowe road, Upland road ..	331	..
Hereford retreat, Bird-in-bush road	69
Herman road, Old Kent road ..	103	..
Herne grove, Dunstan road	100
Herne terrace, Dunstan road	86
High street, Peckham	730	..
Hill street, High street, Peckham ..	797	..
Hinckley road, Goose green	87
Hindman's road, Underhill road..	461	..
Carried forward ..	73,343	33,784

Name.	Public Roads.	Private Roads.
Length in Yards.		
Brought forward ..	73,343	33,784
Holly road, Lordship lane ..	98	..
Hollington street, Crown street ..	193	..
Hollydale road, Queen's road ..	962	..
Homestall road, Peckham rye	730
Holmby street, Albany road	65
Honor Oak road, Forest Hill road	110
Honor Oak rise, Forest Hill road	186
Howbury road, Evelina road	210
Hook's road, Harder's road ..	267	..
Hornby road, Blakes road.. ..	254	..
Hyndman grove, Old Kent road ..	53	..
Hyndman place, Old Kent road, (footway only)..	46
Hyndman street, Old Kent road ..	76	..
Howden street, Maxted road	140
Huguenot road, Heaton road	96
Humphrey street, Old Kent road..	66	..
<i>Howlett grove, Melbourne grove</i>
<i>Ilderton road, Rotherhithe New road</i>
Ildersly grove, Croxted road	175
Ingoldisthorpe grove, Glengall road ..	90	..
Inglis street, Knatchbull road	76
Ivanhoe road, Grove Hill road ..	298	..
Carried forward ..	75,700	35,618

Name.	Public Roads.	Private Roads.
	Length in Yards.	
Brought forward ..	75,700	35,618
James cottages, Nunhead lane	60
James street (Old), Nunhead lane	153
James street (New), Nunhead lane	103
James street, Southampton street..	190	..
James grove, Commercial road ..	190	..
Jardin street, Albany road.. ..	261	..
Jasper road, Farquhar road ..	148	110
Jocelyn street, Commercial road ..	201	..
John street, Edmund street ..	142	..
Joiners Arms yard, Denmark hill..	..	40
Joys cottages, George street	43
Kelmore grove, Oakhurst grove	200
Keston road, East Dulwich road	173
Kerfield crescent, Grove lane ..	108	..
Kimberley road, Nunhead.. ..	556	..
Kimpton road, Church street ..	223	..
King Arthur street, Clifton road ..	260	..
King's road, Queen's road ..	439	..
Kingswood road, Upper Norwood	600
Kirkwood road, Nunhead green ..	1,099	
Carried forward ..	79,417	37,100

Name.	Public Roads.	Private Roads.
Length in Yards.		
Brought forward ..	79,417	37,100
Kitcheners alley, Hill street (foot- way only)	60
Kitson road, Addington square ..	160	..
Knatchbull road, Camberwell New road	766
Lacon road, Crystal Palace road ..	142	..
Landcroft road, Lordship lane	597
Langdale road, Hill street ..	260	..
Langton road (S.W.), Lothian road	130	..
Langton road (S.E.), Forest Hill..	..	120
Landells road, Lordship lane	602
Lansdowne place, Naylor road	43
Lanvanor road, Brayard road ..	191	..
Latona road, Peckham
Laurel terrace, Avenue road	55
Lausanne road, Queen's road ..	1110	60
Ledbury street, Commercial road..	116	..
Leipsic road, Camberwell New road	360	..
Leo street, Old Kent road..	210
Lettsom street, Camberwell grove	195	..
Leyton square, Peckham Park road	..	430
Lidgate road, Rosemary road ..	31	..
Carried forward ..	82,112	40,043

Name.	Public Roads.	Private Roads.
	Length in Yards.	
Brought forward ..	82,112	40,043
Linden grove, Nunhead lane ..	795	..
Lindo street, Lausanne road ..	83	..
Linnell road, Vestry road	112	120
Lisford Street, Sumner road ..	216	..
Little Marlborough place, Old Kent road	60
Little Orchard row, Camberwell road	76	..
Lloyd's yard, Dulwich village	100
Lothian road, Camberwell New road	380	..
Lovegrove street, Old Kent road..	252	..
Love walk, Denmark hill (part foot- way only)	366	..
Lordship lane, East Dulwich ..	3050	..
Loder street, Clifton road	250	..
Lower park road, Peckham ..	700	..
Lugard road, Hollydale road ..	470	..
Lulworth road, Brayard road	132
Lyndhurst grove, Lyndhurst road	357	180
Lyndhurst road, Peckham road ..	750	..
Lyndhurst square, Lyndhurst road	143	..
Lycott grove, East Dulwich grove	..	100
Carried forward ..	90,112	40,735

Name.	Public Roads.	Private Roads.
	Length in Yards.	
Brought forward ..	90,112	40,735
Machell road, Kimberley road	153
Malt street, Old Kent road ..	140	..
Malfort road, Grove hill road ..	108	..
Manaton road, Albert road	176
Manor grove, Hatcham	170	..
Mansion house square, Camberwell road	76
Mansion street, Camberwell road ..	127	..
Marlborough cottages, Stafford street	45
Marmont road, High street, Peck- ham .. .	373	..
Marlborough road, Old Kent road	293	..
Marmora road, Forest Hill road	1150
Martin's road, Peckham	123	..
Mary Ann place, South street	60
Marylebone road, Peckham rye ..		200
Matham road, Lordship lane	166
Maude road, Dagmar road ..	182	..
Mawbey road, Old Kent road ..	263	..
Maxted road, Goose Green ..	274	326
May place, Nunhead passage	66
Maydwell street, Albany road	73
Mayor's buildings, Wyndham road	..	35
Carried forward ..	92,165	43,261

Name.	Public Roads.	Private Roads.
	Length in Yards.	
Brought forward ..	92,165	43,261
Mayhew's buildings, Wyndham road	35
Mayhew's cottages, George street, Camberwell	53
McDermott road, Maxted road ..	194	141
McKerrell road, Hanover park ..	171	..
McNiel road, Linnell road ..	131	..
Meeting House lane, Queen's road	630	..
Melbourne grove, East Dulwich grove	800
Melford road, Lordship lane	390
Melon place, High street, Peckham	..	83
Middle street, Sumner road ..	133	..
Mill street, Old Kent road ..	66	..
Millais street, Albany road	68
Milledge street, Verney road ..	131	..
Minet crescent, Flodden road	130
Moncrieff street, Rye lane.. ..	200	..
Montpelier road, Queen's road ..	365	..
Mortlock gardens, Harders road..	101	..
Mosedale street, Belham street ..	178	..
Mona road, Lausanne road (part of)	33	..
Moody's cottages, Blake's road	25
<i>Mount Adon park, Lordship lane</i>
Muschamp road, Oglander road ..	216	..
Carried forward ..	94,714	44,986

Name.	Public Roads.	Private Roads.
	Length in Yards.	
Brought forward ..	94,714	44,986
Mundania road, Forest Hill road	327
Naylor road, Asylum road	480	..
Neate street, Well street	875	..
Nelson square, Commercial road ..	143	..
Nelson street, Wyndham road ..	206	..
Netherby road, Forest Hill road		270
Newbold road, Asylum road ..	40	..
New Church road, Camberwell road	730	..
Nile terrace, Trafalgar road ..	108	..
Nigel road, Peckham rye	148	..
Norfolk street, Choumert road ..	146	..
North Cross road, Lordship lane ..	301	..
Nunhead crescent, Peckham rye ..	147	..
Nunhead green	400	..
Nunhead grove	333	..
Nunhead lane, Peckham rye ..	493	..
Nunhead passage (part footway only)	467	..
Nutbrook street, Maxted road	160
Nutcroft road, Naylor road ..	268	..
Nutfield road, Lordship lane ..	169	..
Nutt street, Sumner road	99	..
Carried forward ..	100,267	45,743

Name.	Public Roads.	Private Roads.
	Length in Yards.	
Brought forward ..	100,267	45,743
Nungate, High street, Peckham	60
Oakhurst grove, East Dulwich grove	267
Oakley place, Old Kent road ..	124	..
Odell street, Albany road ..	200	..
Oglander road, Maxted road ..	482	..
Old Kent road (from Mina road to Whitepost lane)	2266	..
Olmar street, Ossory road ..	116	..
Ondine road, Grove vale ..	365	..
Orchard, The, High street	33
Orchard row, Camberwell New road	141	..
Ormside street, Old Kent road ..	600	..
Ormond place, Old Kent road	66
Osborne buildings, George street Camberwell	47
Ossory road, Old Kent road ..	111	..
Oswyth road, Peckham road	130
Overhill road, Lordship lane	793
Carried forward ..	104,672	47,139

Name.	Public Roads.	Private Roads.
	Length in Yards.	
Brought forward ..	104,672	47,139
Paddington road, Peckham rye	210
Paddock place, Edmund street	40
Pancras road, Peckham rye	120
Park road, West Dulwich (part of)	333	..
Park row, Lower park road	98
Park street, Peckham park road ..	60	..
Parkhouse street, Southampton street	300	..
Parkstone road, Rye lane	190	..
Paradise place, High street, Peckham	140
Paradise yard, High street, Peckham	40
Paulet road, Harold street	438
Peckham park road, Old Kent road	866	..
Peckham grove, Southampton street	370	..
Peckham road	1090	..
Peckham rye, both sides to "King's Arms" P.H.	1065	..
Peckham rye, Cross roads at "King's Arms" P.H. ...	133	..
Peckham rye, from Nunhead lane to Newlands	853	
Pellatt street, Lordship lane	366
Pemell's place, Queen's road	184
Penford street, Knatchbull road	299
Carried forward ..	109,932	49,074

Name.	Public Roads.	Private Roads.
	Length in Yards.	
Brought forward ..	109,932	49,074
Penarth street, Hatcham road ..	125	..
Pepler road, Trafalgar road ..	209	..
Pera road, Forest hill road	313
Philip road, Peckham rye	354	..
Picton street, George street, ..	316	..
Pilkington road, Brayard road ..	160	..
Pitt street, Commercial road ..	183	..
Pitman street, Nelson street ..	73	..
Placquett road, Grove vale	210
Plummer's lane, Havil street	60
Pleasant place, George street, Cam-berwell	40
Piermost road, Peckham rye	77
Pomeroy street, Queen's road (part of)	33	..
Pound row, Church street ..	76	..
Prince's yard, Troy town	66
Proctor street, Rotherhithe New road (see Verney road)	
Providence place, Waterloo street	55
Carried forward ..	111,461	49,895

Name.	Public Roads.	Private Roads.
	Length in Yards.	
Brought forward ..	111,461	49,895
Queen street, Waterloo street ..	246	..
Queen's road, Peckham	870	..
Radnor street, Bird-in-bush road..	233	..
Raglan passage, Camden grove		
north	50
Reddin road, Derwent road	220
Red post hill, Dulwich	950	..
Relf road, Peckham rye	158	..
Regent street, Southampton street	95	..
Regent place, Southampton street	..	23
Reservoir road (or Rock Hills)		
College road	225
Retreat, Queen's road	233
Rignold road, Lettsom street ..	140	
Rivet street, Old Kent road ..	67	..
Rockell's place, Forest hill road	71
Rodwell street, Landcroft road	300
Rosemary road, Sumner road ..	400	133
Rosemary terrace, Regent street	43
Roslyn avenue, Denmark road	105
Rotherhithe New road, Old Kent		
road	230	..
Carried forward ..	114,850	51,298

Name.	Public Roads.	Private Roads.
	Length in Yards.	
Brought forward ..	114,850	51,298
Ruby street, Old Kent road ..	300	..
Russell road, Copeland road ..	151	..
Rust square, Kitson road	99	..
Rye hill park, Peckham rye	570
Rye lane, Peckham	866	..
Rye road, Peckham rye	145
Royal Oak place, Forest hill road	..	73
Sansom street, Waterloo street	182
Sartor road, Peckham rye	320
Salisbury cottages, Lisford street (two portions)	35	..
St. James' road, Old Kent road ..	335	..
St. George's street, Commercial road	153	..
St. George's road, Wells street ..	867	..
St. Mary's road, Queen's road ..	560	..
St. Thomas road, Old Kent road	80
Scarsdale road, Albany road ..	198	..
Scipio street, Sumner road ..	79	..
Scylla road, Peckham rye	173	..
Scutari road, Forest hill road	361
Sedgmoorplace, Southampton street	280	..
Carried forward ..	118,946	53,029

Name.	Public Roads.	Private Roads.
	Length in Yards.	
Brought forward ..	118,946	53,029
Selborne road, Denmark hill ..	150	..
Selden road, Lausanne road ..	213	..
Senate street, Lausanne road	63
Shard road, Meeting house lane ..	183	..
Shard square, Peckham park road ..	120	..
Shawbury road, Lordship lane	168
Shenton street, Old Kent road ..	120	..
Shenley road, Peckham road	423
Sidmouth grove, Lower park road	45
Sidmouth place, Lyndhurst road	53
Silvester road, Lordship lane	446
Simpson's alley, Half Moon lane to Herne Hill (footpath only)	380
Snakes lane, Dulwich Common (footpath only)	1000
Soames street, Bellenden road ..	117	..
Solly place, Copeland road	120
Solomon's footpath, Peckham rye (footpath only)	335	..
Southampton street, Camberwell..	1280	..
South grove, Rye lane	303
South place, Lyndhurst road ..	60	..
South street, Havil street	340	..
Springall street, Asylum road ..	91	..
Carried forward ..	121,955	56,030

Name.	Public Roads.	Private Roads.
	Yards in Length.	
Brought forward ..	121,955	56,030
Spurling road, Goose green	130
Stafford street, High street ..	200	..
Stamboul road, Forest hill road	175
Stanbury road, Hollydale road ..	268	..
Stanton street, Commercial road ..	193	..
Station road, Denmark road (part of)	220
Staveley road, Asylum road ..	65	..
Sternhall lane, Rye lane	210
Stockwell street, Hatcham ..	210	..
Stores road, Camberwell grove ..	117	..
Stuart road, Peckham rye	282
Studholme street, Asylum road ..	196	..
Sturdy road, Gordon road	107	..
Sumner road, Peckham	840	..
Sultan street, Crown street ..	230	..
Sultan terrace, Avenue road ..	70	..
Surrey terrace, Peckham park road	..	123
Surrey place, Albany road	44	..
Surrey road, Peckham rye	180
Surrey square, Nunhead green	40
Surrey villas, Nunhead green	285
Sylvan grove, Old Kent road ..	173	..
Sydenham hill (part of)	395	..
Sydenham rise, Lordship lane ..	295	..
Carried forward ..	125,158	57,675

Name.	Public Roads.	Private Roads.
	Length in Yards.	
Brought forward ..	125,158	57,675
Talfourd place, Talfourd road ..	144	..
Talfourd road, Peckham road ..	493	..
Tappesfield road, Nunhead green	317
Tarbert road, East Dulwich grove	170
Tell grove, East Dulwich grove	150
Templar street, Knatchbull road	165
Therapia road, Forest hill road	243
Thomas street, Sumner road ..	90	..
Thompson street, Landcroft road	150
Thorncomberd., East Dulwich grove	170
Thornhill square, Westmacott street	42
ThurLOW park road, Dulwich Common	373	..
Tiger yard, Camberwell green	117
Tilson road, Camden grove north ..	300	..
Tindal street, Lothian road ..	190	..
Trafalgar road, Old Kent road ..	500	..
Trafalgar square, Peckham park road	76
Tresco road, Linden grove	270
Trossachs road, East Dulwich grove	200
Triangle, Old Kent road	83	..
Triangle, Champion hill	33
Carried forward ..	127,331	59,778

Name.	Public Roads.	Private Roads.
	Length in Yards.	
Brought forward ..	127,331	59,778
Trimby street, Green Hundred road	66	..
Troy Town, Peckham rye	333
Turney road, Dulwich	912
Tustin street, Old Kent road ..	300	..
Tyrrell road, Barry road	424	..
Ulric street, Wyndham road ..	85	..
Ulvicroft road, North Cross road	301	..
Underhill road, Lordship lane ..	193	1780
Unwin road, Derwent road	220
Upland road, Lordship lane ..	266	1420
Upper Hall street, Commercial road	90	..
Upstall street, Knatchbull road	133
Union road, Dulwich	460
Upper Grange road (part).. ..	73	..
Vaughan place, Ruby street	73
Verney road, Rotherhithe New rd.	387	30
Vestry road, Peckham road ..	395	..
Vicarage road, Church street ..	282	..
Carried forward ..	130,193	65,139

Name.	Public Roads.	Private Roads.
Length in Yards.		
Brought forward ..	130,193	65,139
Victoria place, High street, Peckham	120	..
Victoria place, Cornwell road	46
Victoria road, Peckham	610	..
Victory place, Trafalgar road	67
Villa street, Albany road	50	..
Vivian road, Philip road, Peckham rye	88	..
Waghorn street, Maxted road	160
Wagner street, Old Kent road	170
Waite street, Trafalgar road ..	125	..
Warner road, Denmark road (part of)	116	..
Waterloo cottages, Neate street	60
Waterloo square, George street	53
Waterloo street, Camberwell green	446	..
Welby street, Knatchbull road	90
Wellington road, St. Mary's road ..	150	..
Wellington road, Warner road (part of)	10	..
Wells place, South street	160	..
Wells street, Southampton street ..	633	..
Carried forward ..	132,701	65,785

Name.	Public Roads.	Private Roads.
	Length in Yards.	
Brought forward ..	132,701	65,785
Westerfield gardens, Goldsmith rd.	..	80
Westhall road, Forest hill road	997
Westmacott street, Southampton street	343	..
Westwood park, Forest hill	300
Whateley road, Lordship lane	333
Whittington road, Asylum road ..	130	..
Wilby road, Grove lane	34
William street, Neate street ..	191	..
Williams place, Waterloo street	60
Willowbrook road, Sumner road ..	380	..
Willowbrook grove, Trafalgar road	..	70
Wilson road, Peckham road ..	291	..
Winchester place, High street, Peckham	100	..
Windsor road, Grove lane.. ..	280	..
Wingfield street, Maxted road	160
Wivenhoe road, Albert road ..	166	..
Wood vale, Lordship lane.. ..	383	..
Woods road, Harders road ..	150	..
Wroxton road, Brayard road	110
Wren road, Camberwell green	160
Wyndham road, Camberwell road	366	..
Wildash road, Grove vale	120
Carried forward ..	135,481	68,209

Name.	Public Roads.	Private Roads.
	Length in Yards.	
Brought forward ..	135,481	68,209
York grove, Queen's road..	223
Total	135,481	68,432

Public Roads, Length 135,481 yards=77 miles

Private Roads, Length 68,432 yards= $33\frac{1}{4}$ miles

*** Roads in italics have been sanctioned, but not yet formed.*

Private Roads	Public Roads	Name
Length in Yards		
82,902	135,481	Brought forward
133		York Grove, Queen's road
83,035	135,481	Total

Public Roads, Length 135,481 yards = 77 miles

Private Roads, Length 83,035 yards = 48 miles

REPORT
OF THE
SEWERS & SANITARY COMMITTEE,

For the Year ending LADY-DAY, 1882.

REPORT

OF THE

SEWERS & SANITARY COMMITTEE

For the Year ending LADY-DAY, 1883

The Sewers and Sanitary Committee

Beg to submit for the information of the Vestry the following Report of Works carried out under their department during the Year ending Lady-day, 1882.

NEW SEWERS.

The Undermentioned Sewers have been constructed at the Cost of the Vestry.

				PIPE SEWERS.		
				18-in.	15-in.	12-in.
				Feet.	Feet.	Feet.
Nelson Street			450
Pitman Street			150
Lordship Lane	920		
Peckham Rye			174
Denmark Street			70
Branch Buildings			176
Station Road			400
Grove Vale		50	
Peckham Park Road (rear of)	960		
Culmore Road			34
Frankton Road			130
Total Lengths	1880	50	1,584

The following Sewers in "New Streets" were laid by the Vestry (in connection with works of Paving, &c.,) and the cost *charged to the Owners* of the property abutting upon the respective Streets.

				12-in. Pipe Sewer.
				Feet.
Farquhar Road	64
College Road	714
Dulwich Wood Park	154
Total Length				932

In the following cases in laying out roads on new Properties, the plans and Sections of the proposed Sewers were deposited by the various owners, and carefully examined, and where necessary, modified by your Surveyor, who reported upon the same to your Committee. Upon the approval of the Vestry being given, the plans were, as required by the Metropolitan Local Management Act, submitted to the Metropolitan Board of Works for their sanction, and upon this being given and notified to the Vestry, permission was eventually granted to the

owners to execute the required Works, under the supervision of the Officers of the Vestry.

			PIPE SEWERS.		
			15-in.	12-in.	9-in.
			Feet.	Feet.	Feet.
Darrell Street, East Dulwich		368	
Blackwater Street, Lordship Lane		470	
Mount Adon Park, Do.		675	364
Haymerle Road, Glengall Road		200	
Latona Road Do.		400	
Worlingham Road, Goose Green		940	
Mundania Road, Forest Hill Road		200	
Marmora Road Do.		350	
Howlett Grove	} Melbourne Grove	..	560	350	
Lycott Grove		..			
Relf Road, Peckham Rye		160	
Total Lengths			560	4,113	364

Making a total length of New Sewers of $1\frac{3}{4}$ miles.

In connection with the before-mentioned Sewers Works, 126 new Gullies have been constructed for Road Drainage.

HOUSE DRAINAGE.

Applications for Drainage into the Sewers of 1,295 Houses have been made, and the works, when carried out, have received the necessary supervision.

DUST REMOVAL.

This is still being carried out with the Plant, &c., belonging to the Vestry, under the special supervision of the Sub-Committee appointed for the purpose. The horses and carts specially employed for this work number 17, but these at times of pressure have been found insufficient to deal with the quantity of dust which accumulates in the Parish from time to time ; for notwithstanding the system of house to house collection at stated days in each week, it is found that accumulations will, and do frequently occur, through the indisposition of householders to submit to a regular weekly removal. To overcome this, assistance has been obtained from the Slopping and Watering Department, the horses, &c., from which have been engaged when practicable, to supplement the dust removal.

The quantity of dust removed during the past year was	18,219 loads.
Last Year	16,165 loads.

Some portion of this collection of dust has been sold, realizing the sum of £495 5s. 9d. The remainder has been either barged or carted away at the least possible cost. Some portion has also been sifted and used for road and various other matters connected with the Vestry work. The expenditure of this department under all heads has been

...	£3,241	19	2
Less sale of Dust,	495	9	9
			<hr/>		
			£2,746	9	5
			<hr/>		

Which shows the cost of collection and disposal to be about 3s. per load.

This result continues to compare most favourably as against the old system of collection through Contractors. For instance, at the last Contract letting the price was at the rate of 5s. 6d. per load. By the present system it is 3s.; the difference being 2s. 6d. per load, or, for the quantity collected, a saving in expenditure of nearly £2,300.

GULLY CLEANSING.

This has received due attention.	The number
of Gullies cleansed has been	... 3,966
	<hr/>
and the quantity of soil removed	... 2,194 loads.
	<hr/>

SEWERS.

All the Sewers under the charge of the Vestry have been examined and cleansed from time to time as required, and the deposit of soil therefrom removed. The quantity of soil thus removed by carting has been 203 loads. This small quantity of soil removed proves the successful working of the system of Sewers, both public and private, as laid in this Parish, in length over 100 miles.

PUBLIC URINALS.

These have been regularly cleansed and repaired. Water is supplied for flushing purposes by the Southwark and Vauxhall Water Company at a

charge of £6 per annum, each. The urinals under the charge of the Vestry are in the following positions:—

- 1 Camberwell road.
 - 2 Wyndham road.
 - 3 Addington square.
 - 4 Old Kent road.
 - 5 Wells street.
 - 6 Southampton street.
 - 7 Sumner road.
 - 8 Peckham High street.
 - 9 Peckham rye.
-

The Reports of your Medical Officer and Public Analyst are appended, shewing the various sanitary measures carried out in their departments.

1881-82.

MEDICAL OFFICER'S ANNUAL REPORT.

GENTLEMEN,

The Registrar General's annual summary for the year 1881 contains the following information :—

TABLE I. Population of London and of its five groups of districts, as enumerated at the census of 1881, and the death-rates thereof :—

	London.	West.	North	Central.	East.	South.
Population	3,816,483	669,633	905,947	282,238	692,738	1,265,927
Deaths per 1000	21·2	19·5	20·6	23·0	24·2	20·4

I quote these figures, partly because they show at a glance the amazing populousness of the Metro-

polis, and how large a proportion the population of South London bears to the whole; but mainly because the death-rates for the year (here shown) are amongst the lowest Metropolitan death-rates on record, while that of South London is with one exception the most favourable of the series.

Only once since civil registration began has the Metropolitan death-rate been lower than in 1881, namely in 1850, when it was 21·0. But the death-rate of 20·4 is the lowest that has ever been recorded for South London.

HEALTH OF CAMBERWELL.

From these prefatory remarks I proceed to discuss the statistical returns of our own parish.

Some of the facts with respect to Camberwell ascertained by the census of 1881 were published sufficiently early to enable me to make use of them for the purposes of my last annual report. I now place them before you in more detail; and for the purposes of comparison have combined them in a table with like series of facts obtained at the previous Censuses. Table II. shows the houses and the population of the four sub-districts of Camber-

well, and of the entire Parish, as they were severally enumerated at the Censuses of 1851, 1861, 1871, and 1881. It shows with what rapid strides the houses and the population have increased in number during the thirty years to which the table relates; that within this time the population has more than trebled itself, and that the houses have increased in almost equal proportion; and that this marvellous growth (taking the whole period into consideration) has been shared in pretty equally by all the districts of the Parish. The rate of increase, however, has been far from uniform for the whole Parish between the different Censuses; and as regards the districts, such variations have been very considerable.

TABLE II.

CENSUS RETURNS FOR 1851, 1861, 1871, AND 1881.

Districts.	Houses, as enumerated at Censuses.				Population, as enumerated at Censuses.				Annual increase of Popula- tion per 1000, from 1871 to 1881.
	1851	1861	1871	1881	1851	1861	1871	1881	
Dulwich ..	259	294	646	862	1632	1723	4041	5590	32·9809
Camberwell	2851	3444	4998	9217	17742	21297	31251	59104	65·7992
Peckham ...	3457	4948	7016	10751	19444	28135	42159	71089	54·6376
St. Georges	2845	3412	5095	6471	15849	20333	33851	50810	41·4483
Totals for } Parish	9412	12098	17755	27301	54667	71488	111302	186593	53·0264

The last column of the table has been made in order to show the exact annual increase of the population per 1000 persons from 1871 to 1881 for each of the sub-districts of the Parish, and for the whole Parish. It will be seen that during these ten years the sub-district of Camberwell has been increasing much more rapidly than any other part of the Parish; that after this comes Peckham, then St. George's, and lastly Dulwich, whose rate of growth has been only half that of Camberwell. The whole Parish has increased at as nearly as possible the same rate as Peckham.

In the 52 weeks ending Saturday, December 31st, 1881, 6,760 births, and 3,478 deaths were registered in the Parish (see Table III); the births being 113 above, the deaths 54 below those registered in 1880. Of these totals, 109 births and 47 deaths occurred in Dulwich; 2,092 births, and 1,278 deaths in Camberwell; 2,595 births and 1,236 deaths in Peckham; and 1,964 births and 917 deaths in St. George's.

Table IV. exhibits the relations of these numbers to those of the previous year:—

TABLE III.—CAMBERWELL.—Return of Births and Deaths for the Fifty-Two Weeks ending Saturday, December 31st, 1881.

	BIRTHS.			DEATHS.																																			
				ACCORDING TO AGES.															ACCORDING TO DISEASES.																				
	M	F	MF	M	F	MF	Under 1 year.	From 1 to 5.	From 5 to 10.	From 10 to 20.	From 20 to 30.	From 30 to 40.	From 40 to 50.	From 50 to 60.	From 60 to 70.	From 70 to 80.	From 80 to 90.	From 90 upwards.	Violence, Poison, and Accident.	Primary Birth and Defective Vitality.	Child Birth.	Erysipelas, Typhoid, &c.	Pneumonia, Bronchitis, &c.	Diarrhoea and Dysentery.	Cholera.	Whooping Cough.	Measles.	Scarlet Fever.	Diphtheria.	Croup.	Fever.	Small Pox.	Hæmorrhoids and Convolutions of Infancy.	Tubercular Diseases.	Other Diseases, chiefly Chronic.				
DULWICH ...	56	53	109	21	26	47	7	4	3	2	2	6	1	3	7	8	4	0	3	1	0	0	4	7	1	2	0	0	2	1	1	1	0	0	2	3	1	18	
CAMBERWELL..	1027	1065	2092	643	635	1278	240	179	46	31	77	117	84	112	154	166	64	8	11	70	1	10	14	85	126	35	7	0	24	37	46	10	18	11	8	65	148	40	512
PECKHAM ...	1377	1218	2595	594	642	1236	368	201	54	43	82	79	94	83	101	76	51	4	33	124	2	6	8	102	103	49	2	0	16	39	30	7	9	21	54	76	111	60	384
St. GEORGES..	1034	930	1964	441	476	917	253	221	44	31	48	52	63	53	64	56	30	2	21	83	3	4	3	113	66	31	0	0	34	17	43	11	8	12	11	61	93	54	249
1st QUARTER	907	872	1779	445	483	928	196	131	34	26	52	72	65	71	108	117	50	6	8	62	1	5	5	88	124	3	1	0	4	38	23	6	11	8	20	46	98	48	329
2nd QUARTER	888	794	1682	365	366	731	182	119	21	21	48	66	58	47	63	73	32	1	28	78	2	3	4	48	66	6	1	0	9	17	17	9	6	3	26	53	88	38	229
3rd QUARTER	837	773	1610	423	422	845	275	144	36	17	47	51	54	56	76	55	31	3	18	77	3	5	13	44	42	103	9	0	15	16	38	4	2	6	7	57	72	38	276
4th QUARTER	862	827	1689	466	508	974	215	211	56	43	62	65	65	77	79	61	36	4	14	61	0	7	3	124	70	4	0	0	46	24	42	10	17	27	20	48	97	31	329
Totals ...	3494	3266	6760	1699	1779	3478	868	605	147	107	209	254	242	251	326	306	149	14	68	278	6	20	25	304	302	116	11	0	74	95	120	29	36	44	73	204	355	155	1163

The Deaths returned for the Sub-district of Camberwell include 278 occurring in the Workhouse, and 93 in the Lunatic Asylums, making a total of 371.

TABLE IV.

	Dulwich.		Camberwell.		Peckham.		St. George's.		Total.	
	Births	Deaths	Births	Deaths	Births	Deaths	Births	Deaths	Births	Deaths
1880	82	50	1,999	1,167	2,670	1,348	1,896	967	6,647	3,532
1881	109	47	2,092	1,278	2,595	1,236	1,964	917	6,760	3,478
Difference.	+27	-3	+93	+111	-75	-112	+68	-50	+113	-54

These records as far as they go are satisfactory. To determine, however, more accurately what the figures relating to deaths mean, it is necessary to consider them in connection with those representing the numbers of the populations among which the deaths occurred.

The Census was taken on the 4th April, 1881, but the population has been gradually increasing since that time; and in the middle of the year (that is, three months later), the populations of the several sub-districts and of the whole Parish (had they augmented severally at the same rates as those by which they had augmented between 1871 and 1881) would have been as nearly as possible as follows:

TABLE V.—POPULATION OF

Dulwich.	Camberwell.	Peckham.	St. George's.	Total.
5,636	60,076	72,042	51,336	189,090

These figures represent the mean population of Camberwell, and of its several sub-divisions for the year 1881, and are those, therefore, with which the deaths must be compared in order to determine the death-rates. But before we can make this comparison (as far at least as concerns the sub-divisions of the Parish) we must make a correction in respect of the distribution of the deaths. The sub-district of Camberwell contains the Workhouse and two Lunatic Asylums, the deaths in which Institutions amounted in 1881 to no less than 371. But these deaths, though occurring in the Camberwell sub-district, belong not specially to that sub-district, but pretty nearly equally to all parts of the Parish. In order, therefore, to put this sub-district on equal terms with the other sub-districts, it is necessary to deduct these deaths from the returns of the Camberwell sub-district, and to distribute them in fair proportion among all of them. This I have done (as shown in Table VI.) by dividing the 371 deaths among the

several sub-districts in proportion to the deaths (independent of these) occurring in them severally.

TABLE VI.

District.	Deaths re- turned.	Deaths in W. & L. A.	Deaths, with those of W. & L. A. subtracted.	Deaths in W. & L. A., redistributed.	Estimate of Deaths due to sub-districts.
Dulwich ...	47		47	+6	=53
Camberwell...	1,278	-371	=907	+108	=1,015
Peckham ...	1,236		1,236	+148	=1,384
St. Georges...	917		917	+109	=1,026
Total, ...	3,478		3,107	+371	=3,478

Calculated from the data given in Tables V. and VI., the deaths per 1000 for the year 1881, in the several sub-districts of Camberwell, and in the whole Parish, were as follows:—

TABLE VII.—DEATHS PER 1,000.

Dulwich.	Camberwell.	Peckham.	St. George's.	Parish.
9·40	16·89	19·21	19·98	18·39

It will be observed that these death-rates are singularly low; and that if we regard the death-rates as a measure of healthiness, the Parish has been

singularly healthy during the year which has just elapsed; and further that, as usual, Dulwich is the most healthy district, and Camberwell the next, while Peckham and St. George's, which are the least healthy, have as nearly as possible the same mortuary rate.

With one exception, there is not much to call for special comment in the mortuary returns for the year, either as regards the ages at which deaths occurred, the seasonal distribution of deaths, or the mortality of particular diseases. An examination of Table III. will show, the numbers of deaths at different ages; the numbers of deaths from various important specified diseases; the relative prevalence of different diseases at different times of the year; and the number of deaths due to each of these diseases in the several districts of the Parish.

Further, Table VIII. shows the number of deaths due to the several zymotic diseases year by year from 1856 onwards; and Table IX. shows the mortality from the same diseases quarter by quarter for the last six years.

In contrasting the mortality of successive years (as shown in these Tables) it must be recollected

that the population among which the deaths have occurred has been increasing rapidly year by year ; and that hence even had the health of the Parish (so far as the prevalence of zymotic diseases is concerned) remained stationary, the deaths from the several diseases comprised in the Tables must have shown an annual increase.

An examination of the details of the several Tables will show that, with the exception of small-pox, the different zymotic diseases have not been specially prevalent or fatal, and that small-pox (though its incidence has been specially heavy) has still not been so largely fatal as to have any appreciable effect on the death-rate; and will confirm the opinion, already derived from the smallness of the death-rates, that the general health of the Parish has been, on the whole, exceptionally good.

TABLE VIII.
ANNUAL MORTALITY RETURN OF ZYMOTIC DISEASES
FROM 1856 (inclusive.)

YEAR	Hooping Cough	Measles			Fever	Small Pox		Diarrhoea
			Diphtheria	Scarlet Fever		In Parish	In Hospital	
1856 ..	32	48	30		19	5	—	29
1857 ..	30	7	44		24	4	—	50
1858 ..	51	28	14	129	20	7	—	26
1859 ..	66		82		31	12	—	?
1860 ..	36	40	11	34	26	5	—	?
1861 ..	72	8	25	13	25	2	—	?
1862 ..	53	32	40	101	64	0	—	?
1863 ..	57	32	29	124	41	14	—	?
1864 ..	61	29	16	83	51	10	—	?
1865 ..	52	39	14	55	31	12	—	118
1866 ..	72	38	11	59	53	35	—	76
1867 ..	64	20	8	75	41	9	—	67
1868 ..	58	67	17	71	45	13	—	146
1869 ..	134	43	9	164	46	9	—	133
1870 ..	49	24	10	192	57	23	—	160
1871 ..	50	29	9	60	40	153	—	143
1872 ..	132	46	1	86	38	41	—	124
1873 ..	60	49	7	7	38	2	—	137
1874 ..	76	54	9	24	57	2	—	93
1875 ..	125	64	14	177	40	1	—	107
1876 ..	93	33	16	78	31	23	16	126
1877 ..	61	72	12	38	27	74	50	94
1878 ..	206	88	29	59	41	30	54	176
1879 ..	122	123	31	76	35	38	42	75
1880 ..	206	59	32	126	36	13	20	223
1881 ..	74	95	29	120	44	73	117	127

TABLE IX.

MORTALITY RETURN OF ZYMOTIC DISEASES, QUARTERLY,
FOR THE LAST TEN YEARS.

YEARS			Hooping Cough	Measles	Diphtheria	Scarlet Fever	Fever	Small-pox	Diarrhoea
1876.	1st Quarter	..	40	14	4	32	7	0	17
	2nd	..	26	5	5	19	7	4	6
	3rd	..	16	7	3	20	7	11	94
	4th	..	11	7	4	7	10	24	9
1877.	1st Quarter	..	17	11	2	7	4	47	5
	2nd	..	13	6	2	1	5	43	11
	3rd	..	9	4	2	6	8	19	71
	4th	..	22	51	6	24	10	15	7
1878.	1st Quarter	..	54	65	3	15	7	22	8
	2nd	..	75	7	5	18	13	26	15
	3rd	..	57	0	7	8	5	24	138
	4th	..	20	16	14	18	16	12	15
1879	1st Quarter	..	23	30	5	17	6	47	6
	2nd	..	30	58	13	7	8	25	12
	3rd	..	81	18	3	16	9	6	46
	4th	..	51	17	10	36	12	2	11
1880	1st Quarter	..	148	16	8	41	12	12	6
	2nd	..	45	13	12	32	8	10	9
	3rd	..	8	11	5	18	6	5	196
	4th	..	5	19	7	35	10	6	10
1881	1st Quarter	..	4	38	6	23	8	43	4
	2nd	..	9	17	9	17	3	70	7
	3rd	..	15	16	4	38	6	25	112
	4th	..	46	24	10	42	27	52	4

PREVALENCE OF SMALL POX IN CAMBERWELL.

There was one important exception to the generally satisfactory condition of the Parish, as shewn in the Mortuary tables, namely, the continued prevalence of small pox in it, and mainly in that part which adjoins the Deptford Fever Hospital—a prevalence altogether out of proportion to that presented either by London as a whole, or by any other Metropolitan Parish. This undue prevalence, which has been manifested for several years past, and seemed to have a direct connection with the establishment of a large Small Pox Hospital on the borders of the Parish, has necessarily been a source of great anxiety to the Vestry, and an occasion of much alarm to the inhabitants of the Old Kent Road, and of its neighbourhood.

There was all the more reason for dissatisfaction, that, previous to the small pox epidemic of 1871 (which affected all London, and from which Camberwell, although it suffered largely, suffered in no greater proportion than the rest of the Metropolis, and during which no special incidence of the disease was manifested in the Eastern part of the

Parish, or in No. 4 Ward), Camberwell, as long as statistics of deaths had been systematically taken, had suffered less from small pox than probably any other Metropolitan Parish. And indeed some twenty years ago, when Drs. Seaton and Buchanan made inquiries on behalf of Government into the question of vaccination and the prevalence of small pox, Camberwell was shewn by them to have been for years more free from small pox than any other part of London.

Some two or three years ago the attention of the Sewers and Sanitary Committee was attracted by the apparently excessive prevalence of small pox in the part of the Parish adjoining the Deptford Hospital (which had then for some months been used for the reception of small pox cases), and I was directed to write a letter to the Managers of the Asylums' Board, placing before them such facts as I had in support of our opinion, and requesting them to institute some enquiry into the matter. I received an argumentative reply, which professed to demolish the charge conveyed in my letter; and as about that time the epidemic in great measure subsided, the matter, so far as we were concerned, was allowed to rest there.

In the early part of 1881, however, a recrudescence of the small pox took place, not only generally throughout London, but again with apparently disproportionate severity in our own Parish, and mainly in No. 4 Ward. Again the Sanitary Committee, and later the Vestry itself, became very anxious about the matter; and again, not unnaturally, the denizens of No. 4 Ward got seriously alarmed, held public meetings on the subject, and appealed to the Vestry to assist them in suppressing the nuisance created, as they believed, by the Deptford Hospital.

Consequently, early in July, a deputation of the Vestry waited, by appointment, on the President of the Local Government Board, placed before him a series of maps which I had prepared with the assistance of Mr. Fisher, showing month by month for a period of three or four years the distribution of small pox in the Parish of Camberwell; adduced other facts and arguments to shew that there was strong *prima facie* evidence that the Deptford Hospital acted as a centre of contagion to us; and requested that a Government inquiry might be made, similar to that which had just been concluded in reference to the influence

of the Hospital at Fulham on the health of the surrounding neighbourhood—an enquiry which should embrace not only the incidence of small pox in Camberwell, but that also in Deptford and Greenwich, and its relation to the Hospital which is surrounded on all sides by these districts. It is needless to say that we were listened to very courteously and patiently. And it is important to point out that not long afterwards a Royal Commission was appointed to enquire into the whole subject of Small Pox Hospitals in the Metropolis, to report and to advise. This Commission which has been now some months at work has not yet concluded its labours.

Pending their report, I do not deem it advisable to express any opinions of my own as to what steps, if any, should be taken to minimise the danger due to the accumulation of small pox patients in large hospitals, or to deal with greater success than we are now doing with the preventive treatment of the disease; for it seems probable that any opinions I may have formed will be largely modified by the important information which will surely have been elicited by their enquiries.

I shall satisfy myself therefore with placing before you in a collective form the various facts with respect to the prevalence of small pox in Camberwell and its several districts, which I have from time to time brought under your notice, and with which also I have furnished the Royal Commission. These facts prove, as I think, conclusively that, whatever good the Deptford Hospital has done us by receiving in large proportion our small pox cases, it has unfortunately done us more harm than good, by causing continued outbreaks of small pox in its immediate neighbourhood at times when small pox had almost died out elsewhere, and by aggravating the local incidence of the disease in a remarkable degree during times in which the disease has been prevailing epidemically in London.

Since the opening of the Hospital for the reception of small pox cases, small pox has never ceased to prevail in a greater or less degree in No. 4 Ward, and at times its prevalence has been almost appalling—notably in the spring of 1879, and in the early part, and again at the end, of 1881.

The injurious influence of the Hospital is however shewn perhaps most remarkably during times at which the disease has been little prevalent in London, and in which its prevalence even in No. 4 Ward has not been sufficient to excite attention. For a careful examination of the tables will show that it is specially at such times that the proportion of cases in No. 4 Ward to those in other parts of the Parish has been greatest.

The remarks which I now append, and the tables which accompany them, are mainly a reproduction of a memorandum which I prepared and laid before the Vestry early in the present year, and which also I furnished to the Royal Commission. I have excluded however from it a few statistics which I have given at greater length in an earlier part of this report; and I have added to it a table which I laid before the Vestry on another occasion, showing the number of cases of small pox which had come under our cognizance from the year 1876, onwards; and further I have continued all these tables to the end of March, 1882, in order to shew the subsequent course of an outbreak of small pox, which began late in 1881, and at the end of the year threatened to become severe beyond all precedent.

Table X shows the monthly and annual mortality from small pox for the years 1876, 1877, 1878, 1879, 1880, 1881, and the first three months of 1882, for the Parish of Camberwell; for the Sub-districts of Camberwell, St. George's, and Peckham; and also for No. 4 Ward, which forms only a part of Peckham. Only one death from small pox occurred in Dulwich.

The deaths include, not only those actually occurring in the Parish, but those also due to the Parish, but occurring in the Asylum Hospitals. The latter (with one or two exceptions) have all been referred to the districts whence the patients were removed, during life to Hospital.

Table XI shows the rate of small pox mortality per 100,000 living persons for the same periods, and for the same areas, as those referred to in Table X. For the purposes of this Table, I have calculated the populations of the Parish and of its several Sub-divisions for each of the years given in the Table. The following is the method I have adopted:—

I have taken the populations of Camberwell

and of its Sub-districts, as enumerated at the Census of 1881, as the populations for the year 1881 (Table II). For the previous years I have in every case ascertained the actual increase of population which took place between 1871 and 1881, and have added to the population of 1871 a tenth part of this total increase for each year which has elapsed since 1871 (Table XIII). The method is open to objection, and no doubt does not give quite accurate results, but I know that the results are at least as accurate as any that could be obtained by other available methods.

TABLE XIII.

ESTIMATES OF POPULATION, ON WHICH THE SMALL POX DEATH-RATES
GIVEN IN TABLE XI ARE BASED.

	1876.	1877.	1878.	1879.	1880.	1881.
Camberwell ..	45,171	47,954	50,738	53,522	56,306	59,090
St. George's ..	42,331	44,026	45,722	47,418	49,114	50,810
Peckham ..	56,612	59,503	62,393	65,284	68,174	71,065
No. 4 Ward ..	31,093	32,336	33,580	34,824	36,067	37,311
Whole Parish ..	148,929	156,454	163,979	171,504	179,030	186,555

To estimate the population of No. 4 Ward I have ascertained the number of houses at the present time existing in that Ward, and compared this with the number of houses returned for Peckham at the Census of 1881. I have also ascertained the proportion of inmates to houses in Peckham and in St. George's. And mainly from these data I have come to the conclusion that the population of No. 4 Ward in 1881 was about 37,000, or as nearly as possible one-fifth of the total population of the Parish. In estimating the population of the Ward for the several years previous to 1881, I have assumed that its rate of increase has been equal to that of St. George's, which it resembles in many important respects, and not to that of Peckham, as a whole, whose increase, though collectively much greater than that of St. George's, has taken place chiefly in the neighbourhood of Nunhead, and not in No. 4 Ward (Table XIII). It will be seen that I have taken pains not to under-estimate the population of No. 4 Ward, and thus not to exaggerate its mortuary rate.

Table XII comprises an exact list of all the small pox cases which were reported to the Sanitary department, month by month, for the same period

TABLE X.						TABLE XI.					TABLE XII.		
Deaths from Small-pox.						Death-rate from Small-pox per 100,000 Persons living.					Small-pox cases notified to Medical Officer.		
Year.	Parish.	Camberwell Sub-district.	St. George's.	Peckham.	No. 4 Ward.	London.	Parish.	Camberwell Sub-district.	St. George's.	Peckham.	No. 4 Ward.	Parish.	No. 4 Ward.
1876.	Jan.
Feb.
Mar.
Apr.
May
June
July
Aug.
Sept.
Oct.
Nov.
Dec.
Total	39	7	15	17	11	735	25.5	15.0	35.0	35.5	180	55	30.6

TABLE X.—Continued.						TABLE XI.—Continued.					TABLE XII.—Continued.		
Deaths from Small-pox.						Death-rate from Small-pox per 100,000 Persons living.					Small-pox cases notified to Medical Officer.		
Year.	Parish.	Camberwell Sub-district.	St. George's.	Peckham.	No. 4 Ward.	London.	Parish.	Camberwell Sub-district.	St. George's.	Peckham.	No. 4 Ward.	Parish.	No. 4 Ward.
1878.	Jan.
Feb.
Mar.
Apr.
May
June
July
Aug.
Sept.
Oct.
Nov.
Dec.
Total	84	30	18	25	19	1418	51.5	60.0	39.0	55.5	57.0	382	136

TABLE X.—Continued.						TABLE XI.—Continued.					TABLE XII.—Continued.		
Deaths from Small-pox.						Death-rate from Small-pox per 100,000 Persons living.					Small-pox cases notified to Medical Officer.		
Year.	Parish.	Camberwell Sub-district.	St. George's.	Peckham.	No. 4 Ward.	London.	Parish.	Camberwell Sub-district.	St. George's.	Peckham.	No. 4 Ward.	Parish.	No. 4 Ward.
1880.	Jan.
Feb.
Mar.
Apr.
May
June
July
Aug.
Sept.
Oct.
Nov.
Dec.
Total	33	5	4	22	14	475	17.0	9.5	8.0	33.0	39.0	208	84

*Hospital opened for reception of Small-pox cases on the 17th March.
† closed " " 21st August.

*One person died in Hospital whose residence was not known.
†Hospital opened for reception of Small-pox cases on the 11th April.

*One person died in Hospital whose residence was not known. † One death occurred in Dulwich.

TABLE XII

continued.

Deaths from Small-pox, 1900-1901									
100,000 Pop.									
Month-rate from									
last cases									
held to									
in 1900									
Year	Jan.	Feb.	Mar.	Apr.	May	June	July	Aug.	Sept.
1900	10	10	10	10	10	10	10	10	10
1901	10	10	10	10	10	10	10	10	10
Total	20	20	20	20	20	20	20	20	20

Hospital cases by reception of the									
closed									
in									
1900									
1901									
Total									

as is embraced in Tables X and XI. The first column includes all the cases which were returned for the Parish, and the second column all those which occurred in No. 4 Ward. The third column shows the percentage of cases furnished by No. 4 Ward.

The Tables X, XI and XII show that during nearly the whole of the six years to which they relate there has been a disproportionately large prevalence of small pox in Peckham District, and mainly in that part of it known as No. 4 Ward; and especially they show that there has been an increasing prevalence therein during the last three years, and that lately, when the disease appeared to be dying out in London and in other parts of Camberwell, there was a sudden and alarming increase of it in this locality. It will be observed, however, that there was an undue prevalence of small pox in No. 4 Ward, just before the Deptford Hospital was opened. Deptford Hospital was opened for the reception of small pox patients on the 17th March, 1877, and was closed on the 31st August of the same year. It was re-opened for small pox cases on the 11th April, 1878, and has continued to receive them down to the present time.

If the mortality from small pox in London during the year 1881 had been as large in relation to population as that in No. 4 Ward, the deaths from small pox would have been 9,348, instead of only 2,376; and under the same conditions, those in the Parish of Camberwell would have been 458 instead of only 190.

No. 4 Ward forms an irregular square, bounded roughly on the North by the Grand Surrey Canal, on the West by the Peckham branch of the Canal, on the South by the Peckham High Road, and on the East by the Eastern Boundary of the Parish; its area is, I should think, about four-fifths square mile, or about 500 acres; it contained 4,892 houses, or thereabouts, in 1881; and I estimate its population in that year at about one-fifth of that of the Parish, or 37,311. The Deptford Hospital abuts on the centre of its Eastern Boundary.

INCIDENTS OF THE SMALL POX EPIDEMIC.

Much of the information with respect to the general diffusion of vaccination and its efficacy in preventing or modifying small pox, collected by

Inspectors of Nuisances, though of much immediate value to us in determining our proceedings in respect of individual cases or groups of cases, is necessarily not sufficiently accurate to make it worth while to tabulate it. Certain facts however occasionally come to our knowledge which it seems desirable to record. The following are a few of such facts which have been noted by us during the year embraced in my report.

A well known anti-vaccinator in the parish, who with his wife had been vaccinated in early childhood, had refused to have any of his family vaccinated. Two of his daughters contracted the disease early in 1881, and were removed to Hospital. One died there. After the occurrence of the second case he wisely re-considered his position, had his remaining children (three or four in number) at once vaccinated, and was also himself re-vaccinated. No other cases of small pox occurred in his house.

Early in the year a young man who had never been vaccinated took small pox and was removed to the Hospital where he died. The undertaker's man, who was concerned in removing him, caught

small pox apparently from him and died. A husband and wife who had been in attendance on him and living in the house, after his conveyance to Hospital removed to No. 1, Canterbury Road, and gave small pox to six children living in the house of whom four were unvaccinated.

A child of three years old died of small pox at Meeting House lane, it had been vaccinated in early infancy and had had an attack of small pox when it was a year old.

A youth died of small pox who had been three times unsuccessfully vaccinated.

At Draycott place a child died that had been three times unsuccessfully vaccinated. All the other children had been successfully vaccinated and of these none took the disease.

A young man of 18 had small pox, who had had a previous attack when three years old.

At Nunhead a family of four unvaccinated children all took small pox and all died of it.

At Kimpton Road four members of a household had small pox; first, three children who had

been vaccinated and who had the disease so mildly that it was mistaken for chicken pox. The father unfortunately took it from them and died of it.

At Bird-in-Bush Road, a man, wife and five children were living. All five children took small pox. Three of these were unvaccinated; they had it very severely and two of them died. The other two had been vaccinated; and though they had small pox it was in a very mild form, and left no marks.

The above cases illustrate different points in respect to small pox; they imply how commonly we meet with unvaccinated persons; that unvaccinated persons are not only much more liable to the disease than those who are vaccinated, but are liable to take it in a specially severe form; that unsuccessful vaccination however often repeated is no protection against small pox; that mild cases of small pox are occasionally mistaken for other less serious diseases, to the danger of the public; that previous attacks of small pox are not more protective against small pox than vaccination; and that re-vaccination when suffi

ciently early performed prevents the spread of small pox.

WORK DONE BY INSPECTORS.

The work done by the Inspectors of Nuisances during the twelve months ending March 25th 1882, has been large in amount and I may add has been done exceedingly well and to my satisfaction.

During this period 14,279 houses have been inspected, and 7,284 re-inspections have been made. These have led to the serving of 5,376 first, and 167 second notices, and to only 45 summonses. At the end of the year 205 notices remained un-complied with. The details of the sanitary works are given in tables XIV and XV.

There are a few items however to which I may specially call your attention. During the year 890 cases of small pox, 499 of scarlet fever, 46 of Diphtheria, and 41 of fever, were brought under our notice and were visited and looked after by your inspectors. And, in connection with these, 1,047 houses were disinfected and 1,002 lots of

bedding and clothing were disinfected or destroyed by the officers of the Vestry. The number of separate articles thus treated are given in table XV. This table also shows the number and character of the articles destroyed, and the amount paid by the Vestry in compensation.

In addition to the cases* of infectious diseases removed to the Asylum Hospitals by the Guardians, four cases of small pox were sent to Highgate at the expense of the Vestry; four cases of small pox were removed to the same Hospital, and one to Deptford, at their own expense; and two cases of fever were sent to Liverpool Street Hospital at their own expense.

The list of summonses given in the table includes the following:—

Thirteen cases for not disinfecting houses after infectious diseases.

A lady living in Edith Road for exposing her servant while suffering from small pox. In this case, the servant being unwell was sent by her mistress to a medical man living in the neighbour-

*533 cases of Small-pox, and 96 of other Fevers were sent to Hospital by the Guardians in the course of the year.

hood, who recognized the case as one of small pox, and told her to return to her mistress. Her mistress however refused to receive her; and, giving her her dirty linen to take with her, sent her (accompanied by her own daughter) to her mother's home in Sultan Street. She had to travel by tramcar the whole of the way. There was some doubt when the case was finally disposed of before the magistrate as to whether the mistress who had been summoned, or the daughter, was answerable, and under the circumstances a fine of only 2s. 6d. with costs was imposed.

A lady living in Montpelier Road, for exposing her servant while suffering from small pox. The case was almost exactly identical with the last. The servant being ill was sent by her mistress to a chemist, who told her she had small pox. On returning home her mistress refused to admit her, and told her to go to a medical man. She did so and was again informed she had small pox. On her return home she was a second time refused admission, and told to go to a friend of hers who lived in Alexander Street. This she did (her mother living at Hazeldean, Sussex,) and

remained in the house, (which contained man, wife, and six children,) until arrangements had been completed for sending her to the Hospital. Her mistress was fined £5 and costs.

A butcher, of 70, Queen's Road, was summoned for slaughtering cattle on unlicensed premises and was fined £3 and costs.

I remain, Gentlemen,

Your obedient Servant,

JOHN S. BRISTOWE, M.D., F.R.S.

July, 1882.

TABLE XIV.—RETURN OF WORKS CARRIED OUT FROM THE
26TH MARCH, 1881, TO THE 25TH MARCH, 1882 (INCLUSIVE).

Description of Work.	INSPECTORS.				TOTAL
	MACKAY	FISHER	STEVEN- SON	SEDGLEY	
Houses inspected	3871	3357	3173	3878	14279
„ re-inspected	1789	1685	1423	2387	7284
Notices served, 1st	1207	1529	1321	1319	5376
„ 2nd	43	34	47	43	167
Summonses ..	2	20	15	8	45
Drains cleansed and repaired	241	138	211	371	961
„ trapped	216	80	59	318	673
Cesspools emptied	12	—	21	2	35
„ abolished	12	—	9	2	23
Closets provided	17	1	2	2	22
„ cleansed and repaired	174	230	31	113	548
„ water laid on to	364	241	120	283	1008
Houses cleansed	114	123	39	28	304
„ repaired	266	20	66	64	416
Water supplied to houses	9	28	45	24	106
Cisterns supplied	170	31	7	73	281
„ covered and repaired	37	37	58	41	173
Dust-bins provided	251	136	560	240	1187
Houses drained into sewer	17	21	77	101	216
Yards paved	7	16	74	39	136
„ drained	13	11	110	56	190
Cow-houses inspected	10	13	26	13	62
Slaughter-houses inspected	13	8	8	7	36
Bake-houses inspected	38	44	59	40	181
Overcrowding abated	8	8	—	10	26
Manure, foul accumulations, &c., removed	56	8	36	159	259
Pigs removed	—	—	—	1	1
Urinals cleansed	9	4	11	1	26
Miscellaneous complaints attended to	189	67	14	220	490
Water supply—complaints of defi- ciency of	12	2	47	—	61
Notices outstanding	35	40	47	83	205
Houses in which structural altera- tions were made under Artizans' and Labourers' Dwellings Act ..	—	—	—	6	6
Sale of Food and Drugs Acts 1875 and 1879, Samples submitted for Analysis	53	46	51	52	202
Summonses under the above Acts ..	12	7	12	7	38
Cases of Small Pox attended to ..	110	554	119	107	890
„ Scarlet Fever attended to ..	171	78	117	133	499
„ Diphtheria attended to ..	15	12	16	3	46
„ Fever attended to	6	13	13	9	41
Houses disinfected	153	457	266	171	1047
Lodging Houses inspected	—	—	—	217	217

TABLE XV.

RETURN of Articles of Bedding, Clothing, &c., Disinfected and Destroyed after Infectious Disease, from 26th March, 1881, to 25th March, 1882, inclusive.

	Lots	DISINFECTED.									DESTROYED.									Compensation allowed for the articles destroyed
		Beds	Blankets	Sheets	Pillows	Mattresses	Palliasses	Bolsters	Counterpanes	Wearing Apparel	Beds	Blankets	Sheets	Pillows	Mattresses	Palliasses	Bolsters	Counterpanes	Wearing Apparel	
Mackay	159	190	294	46	248	83	—	105	11	118	4	—	—	—	6	1	—	—	—	£2 2s 0d
Fisher	450	465	470	45	617	25	—	201	143	276	10	—	1	3	3	—	1	—	10	£2 14s 0d
Stevenson . .	206	213	208	—	221	40	28	186	130	60	6	8	—	6	4	—	5	3	—	£3 5s 0d
Sedgley	187	79	237	98	185	162	—	128	143	287	1	2	—	1	1	1	—	1	—	£1 16s 6d
Total	1002	947	1209	189	1271	310	28	620	427	741	21	10	1	10	14	2	6	4	10	£9 17s 6d

*Measures to be adopted against the spread of Scarlet
Fever and other Infectious Disorders.*



Precautionary Measures.

1.—All areas, basements, cellars, kitchens, and yards should be kept dry and clean, and if necessary, well lime-whited.

2.—All water-closets, sinks, and drains should be kept scrupulously clean, be regularly flushed with water, and have their traps in good order; they should also, if at all offensive, be kept flushed with solution of Sulphate of Iron or Carbolic Acid.

3.—All dust bins should be emptied at least once a week, and no unnecessary or undue accumulations of offensive matters should be permitted anywhere. Such accumulation should (pending their removal) be disinfected by the free use of Chloride of Lime.

4.—All water-butts and cisterns should be kept clean and well covered.

5.—All houses, and especially the sleeping apartments, should be kept clean and well ventilated.

6.—Overcrowding should be avoided as much as possible.

Measures to be taken when Fever of any kind is present.

1.—Every person suffering from Fever should be placed as early as possible under the care of a qualified Medical Practitioner.

2.—The patient should be at once separated, as efficiently as circumstances will permit, from the other inmates of the house, and if possible, should be placed in a top room. A sheet kept wet with a solution made by thoroughly mixing a quarter of a pint of Carbolic Acid, No. 4, with a gallon of water, should be hung up outside the door.

3.—All bed-curtains and other hangings, and carpets, and all articles of dress, &c., in wardrobes and cupboards, should be removed from the room.

4.—The patient's room should be well ventilated, but not needlessly draughty; windows should be kept partially open, and the communication with the chimney free. A fire generally aids ventilation.

5.—Pieces of rag, being inexpensive, should be used for wiping discharges from the mouth and nose, and should be immediately burnt after use.

6.—A basin, containing Chloride of Lime or Condly's Fluid, or some of a solution made by dissolving a pound of Green Copperas in a gallon of water, should be kept at hand to receive the patient's spit or vomit.

7.—The discharges from the bowels and kidneys should be received into vessels charged with the same disinfectants.

8.—A pail, also containing solution of Chloride of Lime, or of Condly's Fluid, or of Carbolic Acid, should stand in the room for the reception of all bed and body linen after removal from the person of the patient.

9.—All glasses, cups, and other utensils should be scrupulously cleaned before being used by others.

10.—The hands of the nurse should be washed with Carbolic Acid Soap, and rinsed in water containing Condly's Fluid ; her dress should be of cotton.

11.—All articles of dress in use by the nurse or patient, and all articles of a like kind liable to be infected, should, before they are removed from the room in which the patient lies, be put into a solution of Chloride of Lime or Condly's Fluid, or Carbolic Acid, and should afterwards be washed and boiled, or burnt.

12.—The room should be thoroughly disinfected after it has been emptied. A good plan is to burn from a quarter to half a pound of brimstone in an iron dish, supported over a pail of water in the middle of the room, the door, windows, and other outlets having been previously closed. The room should remain closed for twenty-four hours.

CAUTIONS.

1.—If any person suffering from any dangerous infectious disorder, shall enter any public conveyance without previously notifying to the owner or driver thereof that he is so suffering, he shall be liable to a penalty not exceeding Five Pounds.

2.—Any person suffering from any dangerous infectious disorder who wilfully exposes himself, without proper precaution against spreading the said disorder, in any street, public place, or public conveyance, and any person in charge of one so suffering, who so exposes the sufferer, shall be liable to a penalty not exceeding Five Pounds.

3.—Any owner or driver of a public conveyance who does not immediately provide for the disinfection of his conveyance after it has conveyed any such sufferer, shall be liable to a penalty not exceeding Five Pounds.

4.—Any person who, without previous disinfection, gives, lends, sells, transmits, or exposes any bedding, clothing, rags, or other things that have been exposed to infection from such disorder, shall be liable to a penalty not exceeding Five Pounds.

5.—If any person knowingly lets any house, room, or part of a house in which a person suffering from any dangerous infectious disorder has been, to any other person, without having such house, room, or part of a house, and all articles therein liable to retain infection, disinfected to the satisfaction of a qualified Medical Practitioner, as testified by a certificate given by him, such person shall be liable to a penalty not exceeding Twenty Pounds.

6.—When any dead body of one who has died of any infectious disease is retained in a room in which persons live or sleep, any Justice may, on a certificate signed by a legally qualified Medical Practitioner, order the body to be removed to a mortuary at the cost of the Nuisance authority.

NOTICES.

1.—**If any Infectious Fever** appears in any place information should be at once given at the Vestry Hall to the Medical Officer, or to the Inspectors of Nuisances.

2.—**Complaints as to Nuisances** should be made personally or by letter to the Inspectors of Nuisances, and as to Non-removal of Dust, to the Dust Superintendent at the Vestry Hall.

3.—**Disinfectants** may be had gratis on application to the Inspectors of Nuisances.

4.—**A Disinfecting Apparatus** has been provided by the Vestry at the Parish Stone Yard, Peckham Park Road, at which bedding and articles of apparel may be disinfected gratis, on application to the Inspectors of Nuisances.

5.—**A Mortuary** has been provided at Forest Hill Cemetery, whither dead bodies may be at once removed, and where they may remain until the time of burial, on application to the Inspectors of Nuisances.

6.—**An Ambulance**, provided by the Board of Guardians, is kept at the Workhouse, and may be had on application to the Relieving Officer, or, in his absence, to the Master at the Workhouse.

Dated 9th day of December, 1876.

J. S. BRISTOWE, M.D.,
Medical Officer of Health

1881-82.

ANALYST'S REPORTS.

CHEMICAL LABORATORY,

ST. THOMAS'S HOSPITAL, S.E.,

*June 25th, 1881.**To the Vestry of St. Giles, Camberwell.*

GENTLEMEN,

During the past quarter I have analysed fifty articles of more or less importance, the certificates of all of which are in the hands of your Inspectors.

Milk is naturally of first importance, and twenty-nine samples have been analysed, eight in duplicate. Besides minor adulterations, we have had six milks with from 7 to 12 per cent. of added water. One was skimmed, but insufficiently to risk a prosecution; yet another was a top-skim,

with 47 per cent. of cream, and nearly 9 per cent. of butter, and mixed with 5 per cent. of added water.

Of *Butters* I have analysed four, two in duplicate. Two of these were spurious butters. No. 28 had a melting point of 40° ; No. 31 of 31.5° : the former was mainly of animal, the latter of vegetable origin. Both contained more water than is usual, had been worked up with buttermilk, and were very carefully prepared.

Two *Coffees*, one of which was genuine, and one adulterated with at least one-third of chicory, leave much to be desired. The admixture with chicory, even when asked for, is a mistake, as it enables very inferior coffee to be used. When it is further remembered how uncertain is the quantity and quality of chicory that is added, and how large is the addition at times, it is a case in which the advice to mix for yourself is to the point.

A new kind of *Coffee* which I need not publicly name, is now bidding for public favor. It owes its pleasant flavour to genuine coffee, and it also contains some chicory, but the chief constituent,

as far as quantity is concerned, is a variety of caramel, obtained from the sugar so largely present in the fruit, and which is the result of roasting. In spite of the testimonials in its favour, I see but little to recommend it.


Two *Ales* and one *Porter* are the only alcoholic drinks which have been analysed this Quarter. Both ales are sufficiently alcoholic, containing each about $10\frac{1}{2}$ per cent. of proof-spirit. No. 25 is superior to No. 18, although it contains nearly three times as much salt. This depends either upon the water, or upon the quality of the sugar employed in the brew. The porter was somewhat sour, but was in other respects of fair quality.

The alcoholic drinks are naturally accompanied in my report by a *non-alcoholic beverage* which is supposed to be in everyone's mouth. It is sufficient to characterize it without naming it. It is distinctly tonic, and tastes of iron sufficiently. It is very well aërated, and contains about twice its volume of carbonic acid. Phosphorous in an oxydized form is also present, and it certainly answers to its description. As an occasional tonic it is certainly useful, but whether it can maintain its ground as a beverage is quite another matter.

I have also examined four varieties of *Pickles*. One of these, a mixed pickle, contained a notable quantity of lead, amounting to $2\frac{1}{10}$ ths grain per lb. The lead was in the pickle, and almost absent from the vinegar. Even such a quantity as this would be of small matter to most eaters of pickle; not so, however, to those who eat them in large quantities.

About *Mustards*, two samples of which have been examined, I have to repeat a former statement. Although both were perfectly genuine, and suitable as a condiment, it would be well to purchase the article from the chemist when the mustard is required for medicinal purposes.

Lastly, I have to mention two *Rhubarbs*, both of which were genuine.



MICHAELMAS, 1881.

In the Quarter just passed, I have analysed fifty articles, eight of them in duplicate.

In *Milks*, I am glad to report a great improvement, in spite of the season. Only three out of thirty contained a considerable admixture of water, in quantities varying between 10 and 15 per cent., although there were several of more than doubtful character, involving the necessity for duplicate analysis.

The *Condensed Milk*, No. 81, was of excellent character, and presented, as compared with former analysis, a uniformity of composition very much to be desired.

Of two *Coffees*, one was adulterated with 50 per cent. of chicory, and the other, although genuine, was wrapped up in a paper announcing on the inside that it was sold as a mixture of coffee and chicory.

Seven *Butters* were analysed. One sample consisted almost entirely of Butterine. The density of another sample was more than suspicious, but the quantity of insoluble fatty acids, on the standard at present adopted, was high enough to make it pass for butter.

Three *Teas* and two *Peppers* were all good of their kind.


Three *Mustards* agreed in this, that they were quite unadulterated, but very weak in quality. Sufficiently strong as condiments, the only matter of concern as an article of consumption, but undependable for medicinal purposes.

The *Pickled Onions* were contained in a vinegar entirely free from sulphuric acid, and only contained a mere trace of copper.

Lastly, a sample of *Sweets* has been examined. It was labelled "London Mixture." The sample was somewhat dirty and broken; it consisted of jujubes, liqueur sweets, globular comfits, and apparently, sugar almonds. Every variety required, and received, careful examination. The "sugar almonds" were correct in shape, but contained no almonds. They are obviously made to deceive, but as they were not sold as sugared almonds, no official notice could be taken. The coloring matters, though brilliant, were quite innocuous, and the sugar employed was of good quality.

There is no doubt that a wonderful improve-

ment has taken place in the character of sweetmeats for children, and although I have mentioned the imitation sugar almonds as a sham, they are only so far injurious that they are very hard and not well suited to little teeth.



CHRISTMAS, 1881.

During the Quarter just passed, I have examined thirty-two samples of *Milk*. Only three were adulterated with, respectively 9, 18, and 20 per cent. of water, and two with 4 per cent. of water. One was skimmed. But even this exhibits considerable improvement as compared with the days that are gone. On the 6th October, 1874, I received six milks. One was normal, but the other five contained, respectively, 10, 13, 22, 23 and 33 per cent. of added water. On the corresponding day this year, our Inspector, Mr. Mackay, brought me five genuine milks, and one a little skimmed. On the 9th December, 1874; of five milks, one was good, the others contained,

respectively, 8, 15, 15 and 33 per cent. of added water: on the 23rd, I received four milks, one of which was good, the others contained, respectively, 25, 25 and 34 per cent. of added water.

When I use the word genuine, of course, I would not have you suppose that no water has been added to the genuine milks, but that they fully come up to the standard of the Public Analysts. And again, as to the skimming, I am thankful to say that the great majority of Camberwell milks contain butter beyond the standard.


Of eight *Butters*, only one was a complete imitation of butter fat, the others were genuine.

Four *Coffees* were genuine. Two *Cacaos*, sold as such, and not as mixtures, have been successfully prosecuted. With reference to them, the Magistrate considered "that they were not cacao, but 30 per cent. cacao, made up with arrowroot and sugar. Where could the line be drawn if a mixture was so to be termed? a person might have a mixture consisting of only, perhaps, 2 per cent. of cacao, and the rest starch and sugar." This is also my contention, and I maintain that the

thinnest slice of bread and butter, taken with a cup of genuine cacao, would far more than compensate for the thickening with starch and the sweetening with sugar.

Of a sample of *Chocolate Powder* nothing could be said, as it contained cacao, and there is no fixed composition recognized.

One *Mustard* of very good quality, and four *Spices* of good composition complete the list.



LADY-DAY, 1882.

During the past Quarter I have analysed thirty-one *Milks*. One of them was skimmed, and several were a little suspicious. Eleven were adulterated with, respectively, 16, 16, 11, 16, 24, 15, 9, 18, 18, 12, and 12 per cent. of water. Two of the milks were taken by Inspector Stevenson at a railway station, and were found to be adulterated with 18 per cent. of water in each case. The farmer brought me sample of the milk as obtained from the herd, and it was curious as containing

exactly the amount of solids (not fat) fixed by the Society of Public Analysts. The analyses of the two milks contrast well:

Adulterated.				Supposed genuine.			
Sp. gr.	1,025	..	Sp. gr.	..	1,033
Cream	7%	..	Cream	..	11%
Total solids	9.75	12.23
<hr/>				<hr/>			
Water	90.25	87.77
Fat	2.50	3.23
Solids not fat	7.25	9.00
<hr/>				<hr/>			
			100.00				100.00
Ash	0.61	0.81
Salt	0.08	0.14

The matter of interest to the public lies in this, that the milk supposed to be genuine would not bear the addition of one per cent of water without detection.

Seven *Butters* have been analysed. Of these, five passed, one was somewhat adulterated, another was nearly one-half admixed with fat other than butter-fat.

Seven *Beers* and *Porters* have also been examined. They are all sufficiently alcoholic, and average ten per cent. of proof-spirit. Those which

are very thin, and contain little extractive, are more quickly operative than others, and should be used moderately. The salt in all cases is well within the allowed quantity.

Of a sample of *Coffee*, it need only be said that it was good. A *Pepper* was of fair quality. Of three *Mustards*, one was adulterated with flour, and colored with turmeric.

The certificates are all in the hands of the Inspectors.

I remain, Gentlemen,

Yours faithfully,

ALBERT J. BERNAYS.

The above Reports are submitted to the Vestry.

(Signed) T. L. LASSAM,
Chairman to the Sewers and Sanitary
Committee, 1881-82.

H. BICKERSTAFF,
Vice-Chairman.

J. C. REYNOLDS,
Surveyor to the Vestry.

June, 1882.

SUMMARY OF GENERAL CONTRACTS.

Name of Contractor.	Nature of Contract.				Terms.	Locality of Work.
Mr. E. Tildesley	Granite (Guernsey)	Lady-day, 1881 to Lady-day, 1882, as per Schedule	
Mrs. Jordan.. ..	Flints	Ditto	
Mr. Joseph S. Gabriel	Flints	Ditto	
	Rag Stone	Ditto	
	Rag Stone	Ditto	
Mr. William Wood ..	Croydon Flints, &c.	Ditto	
Mr. William Harris ..	Croydon Flints	Ditto	
Mr. William Harris ..	Hard Core	Ditto	
Mr. William Harris ..	Burnt Ballast	Ditto	
Mr. William Harris ..	Hoggin	Ditto	
Mr. S. Trickett ..	Masons' and Paviers' Work	Ditto	
Mr. Richard Smith..	Unloading Barges..	Ditto	
Messrs. Shand, Mason & Co.	Repairs to Pumps..	Ditto	
Messrs. Aird & Son ..	Repairs to Hydrants	Ditto	
Mr. G. M. Coghlan ..	Printing	Ditto	
Mr. G. H. Farrington ..	Stationery	Ditto	
Mr. William Harris ..	Sewers Jobbing Works	Ditto	
Messrs. Hobman & Co. ..	Tar Paving Works	Ditto	

SUMMARY OF SPECIAL CONTRACTS.

Name of Contractor.	Nature of Contract.				Terms.	Locality of Work.
Mr. J. S. Gabriel	Paving Work	Special Contract.	New Road, Goose Green
Vestry	Roadwork	—	Ditto
Mr. J. S. Gabriel	Paving Work	Ditto	Oglander Road
Mr. W. Harris	Roadwork	„	Ditto
Mrs. Beevers	Paving Work	Ditto	Crofton Road
Mr. W. Harris	Roadwork	„	Ditto
Messrs. Wheeler & Hindle	Paving Work	Ditto	Fenwick Road
Mr. W. Harris	Roadwork	„	Ditto
Messrs. Wheeler & Hindle	Paving Work	Ditto	Gledhill Road
Mr. G. G. Ratty	Roadwork	„	Ditto
Messrs. Wheeler & Hindle	Paving Work	Ditto	Holly Road
Mr. G. G. Ratty	Roadwork	„	Ditto
Messrs. Wheeler & Hindle	Paving Work	Ditto	Oglander Road (completion)
Mr. W. Harris	Roadwork	„	Ditto
Messrs. Wheeler & Hindle	Paving Work	Ditto	Muschamp Road
Mr. W. Harris	Roadwork	„	Ditto
Messrs. Wheeler & Hindle	Paving Work	Ditto	Anstey Road
Mr. G. G. Ratty	Roadwork	„	Ditto

SUMMARY OF SPECIAL CONTRACTS—Continued.

Name of Contractor.	Nature of Contract.	Terms.	Locality of Work.
Messrs. Mowlem & Co. ..	Paving Work	Special Contract.	Barkworth Road
Mr. W. Harris	Roadwork	"	Ditto
The French Asphalte Co. . .	Asphalte Paving Work	Ditto	College Road (part of)
Messrs. Mowlem & Co. ..	Kerbing Channelling & Roadwork	"	Ditto
Messrs. Mowlem & Co. ..	Paving Work	Ditto	Delaford Road
Mr. W. Harris	Roadwork	"	Ditto
The French Asphalte Co. . .	Asphalte Paving Work	Ditto	Dulwich Wood Park
Messrs. Mowlem & Co. ..	Kerbing, Channelling & Roadwork	"	Ditto
Messrs. Mowlem & Co. ..	Paving Work	Ditto	Egan Street
Mr. W. Harris	Roadwork	"	Ditto
The French Asphalte Co. . .	Asphalte Paving Work	Ditto	Farquhar Road
Messrs. Mowlem & Co. ..	Kerbing, Channelling & Roadwork	"	Ditto
The French Asphalte Co. . .	Asphalte Paving Work	Ditto	Jasper Road (part of)
Messrs. Mowlem & Co. ..	Kerbing, Channelling & Roadwork	"	Ditto
Messrs. Mowlem & Co. ..	Paving Work	Ditto	Kitson Road
Mr. W. Harris	Roadwork	"	Ditto
Messrs. Mowlem & Co. ..	Paving Work	Ditto	Lacon Road
Mr. G. G. Ratty	Roadwork	"	Ditto


SUMMARY OF SPECIAL CONTRACTS—Continued.

Name of Contractor.	Nature of Contract.					Terms.	Locality of Work.
Messrs. Mowlem & Co. ..	Paving Work		Special Contract.	Linnell Road (part of)
Mr. G. G. Ratty ..	Roadwork		„	Ditto
Messrs. Mowlem & Co. ..	Paving Work		Ditto	Lettsom Street (in completion)
Mr. G. G. Ratty ..	Roadwork		„	Ditto
Messrs. Mowlem & Co. ..	Paving Work		Ditto	Milledge Street
Mr. W. Harris ..	Roadwork		„	Ditto
Messrs. Mowlem & Co. ..	Paving Work		Ditto	McNeil Road
Mr. G. G. Ratty ..	Roadwork		„	Ditto
Messrs. Mowlem & Co. ..	Paving Work		Ditto	Nelson Square
Mr. G. G. Ratty ..	Roadwork		„	Ditto
Messrs. Mowlem & Co. ..	Paving Work		Ditto	Rignold Road
Mr. G. G. Ratty ..	Roadwork		„	Ditto
Messrs. Mowlem & Co. ..	Paving Work		Ditto	Lyndhurst Grove (part of)
Mr. G. G. Ratty ..	Roadwork		„	Ditto
Messrs. Mowlem & Co. ..	Paving Work		Ditto	Rust Square
Mr. W. Harris ..	Roadwork		„	Ditto
The French Asphalte Co. ..	Asphalte Paving Work		Ditto	Thurlow Park Road
Messrs. Mowlem & Co. ..	Kerbing, Channelling & Roadwork		„	Ditto

SUMMARY OF SPECIAL CONTRACTS—Continued.

Name of Contractor.	Nature of Contract.					Terms.	Locality of Work.
Messrs. Mowlem & Co. ..	Paving Work	..	:	..		Special Contract.	Ulvicroft Road
Mr. W. Harris ..	Roadwork		"	Ditto
Messrs. Mowlem & Co. ..	Paving Work		Ditto	Vestry Road (in completion)
Mr. G. G. Ratty ..	Roadwork		"	Ditto
Messrs. Mowlem & Co. ..	Paving Work		Ditto	Verney Road
Mr. G. G. Ratty ..	Roadwork		"	Ditto
Mr. W. Harris ..	Sewers Work		"	Station Road
Mr. W. Harris ..	Ditto		"	Lordship Lane, from Upland Road to Overhill Road
Mr. G. Butler ..	Ditto		"	Lordship Lane, from Whateley Road to Heber Road
Messrs. Wilks & Co. ..	Ditto		"	Peckham Park Road (rear of)
Mr. W. Harris ..	Ditto		"	Nelson Street and Pitman St.

1881-82.



Report of the Finance Committee.

1881-82

Report of the Finance Committee

*REPORT of the FINANCE COMMITTEE as to
the State of the Finance, &c. of the Parish.*

Table 1.—PARISH OF CAMBERWELL, SURREY.

C E N S U S S U M M A R I E S

Statement of the NUMBER OF HOUSES AND PERSONS in the Parish of Camberwell, as taken in 1881, 1871, 1861, 1851, and 1841, according to the Superintendent Registrar's Return.

	Number of Houses.				Number of Persons.		
	In-habited.	Unin-habited.	Building.	Total.	Males.	Females	Total.
Summary of returns of Houses, and Persons in the Parish on the 3rd April, 1881	27,306	2,982	752	31,040	87,455	99,100	186,555
Census of 1871 ..	17,755	1,920	359	20,034	50,814	60,488	111,302
Census of 1861 ..	12,098	667	194	12,959	31,638	39,850	71,488
Census of 1851 ..	9,417	917	237	10,571	23,545	31,123	54,668
Census of 1841 ..	6,843	278	119	7,240	17,102	22,765	39,867

The Rateable Value of the Parish has shewn a steady increase during the past 19 years, as will be seen from the following statement:—

TABLE II.

Showing the RATEABLE VALUE for the last 19 Years.

Year.				Rateable Value.	Increase.
				£	£
1863	270,313	
1864	287,757	17,444
1865	311,079	23,322
1866	362,882	51,803
1867	388,209	25,327
1868	414,314	26,105
1869	445,344	31,030
1870	465,762	20,418
1871	500 807	35,045
1872	504,543	3,736
1873	508,368	3,825
1874	520,834	12,466
1875	583,260	62,426
1876	599,624	16,364
1877	635,991	36,367
1878	696,978	60,987
1879	723,375	26,397
1880	778,998	55,623
1881					
(Lady-day, 1882)	..			866,199	87,201
					£595,886*

* Total Increase in 19 Years.

In the year 1863, One Penny in the Pound produced about £1,000, after deductions for losses ; it now yields about £3,000.

The following is a Statement of the Area, Rateable Value, and Number of Ratepayers of each Ward of the Parish:—

Ward.	Number of Ratepayers.	Rateable Value.	Area.
No. 1	4,028	£ 85,928	Acres. 200
2	2,691	75,635	240
3	3,071	84,942	280
4	4,600	110,153	370
5	5,917	176,091	830
6	6,542	312,319	2,422
	26,850	£845,068	4,342

The above Return is based upon the new Valuation, which came into force on the 6th April, 1881.

N.B.—The above Wards are now divided, for Collecting purposes, into Ten Districts.

The following is a Summary Extract of the
different Accounts as Audited.

OVERSÉERS' ACCOUNTS.

The Overseers have received during the past year as follows, viz. :—

ON THE VESTRY RATES.

Dr.		£ s. d.
To Cash in hand March 26th, 1881	..	1,790 9 7
„ Cash received from Rates, &c.	..	108,585 10 2
		<u>£110,375 19 9</u>

Cr.		
By Cash disbursed	103,663 2 2
„ Balance in hand March 25th 1882	..	6,712 17 7
		<u>£110,375 19 9</u>

ON THE POOR RATE.

Dr.		
To Cash received from Rates, &c.	..	£92,274 3 3
		<u>£92,274 3 3</u>

Cr.		
By Cash disbursed	£92,274 3 3
		<u>£92,274 3 3</u>

VESTRY ACCOUNT.

VESTRY ACCOUNT.				£	s.	d.	£	s.	d.
Dr.									
To Cash in hand March 26th, 1881..	..						21,895	6	4
„ do. On Deposit (Loans)					9,336	0	0
„ do. Received during the year					129,357	11	5
							£160,588	17	9
Cr.									
By Cash Expended during the year	..						139,844	9	0
„ Balance in hand March 25th, 1882—									
Current Account	4,165	19	8				
Deposit Account (Loans)	2,578	9	1				
„ „ (Vestry)	14,000	0	0				
							£20,744	8	9
							£160,588	17	9

For Particulars see Detailed Account.

BURIAL BOARD.

Dr.						
To Cash in hand March 26th, 1881...	..			997	1	2
„ do. Received for Interment Fees, and other amounts				3,864	14	1
				<hr/>		
				£4,861	15	3
<hr/>						
Cr.						
By Cash Expended during the year ..				3,240	5	0
„ Balance in hand March 25th, 1882 ..				1,621	10	3
				<hr/>		
				£4,861	15	3
				<hr/>		

CHURCHWARDENS.

Dr.						
To Cash in hand March 26th, 1881..	..			208	15	0
„ do. Received for Burial Fees			182	9	8
				£391	4	8
Cr.						
By Cash Expended during the year ..				232	7	9
„ Balance in hand March 25th, 1882 ..				158	16	11
				£391	4	8

CHARITY DISTRIBUTION COMMITTEE.

Dr.	£	s	d	£	s	d
To Cash in hand January 1st, 1881				964	19	9
„ do. Received during the year				1,156	7	9
				<u>£2,121</u>	<u>7</u>	<u>6</u>
Cr.						
By Cash Expended during the year				972	12	3
„ Balance in hand for Distribution for the year 1882				1,148	15	3
				<u>£2,121</u>	<u>7</u>	<u>6</u>

CHARITY TRUSTEES.

Dr.						
To Cash in hand January 1st, 1881				57	8	8
„ do. Received during the year				1,179	11	5
				<u>£1,237</u>	<u>0</u>	<u>1</u>
Cr.						
By Cash Expended during the year				1,207	8	7
„ Balance in hand December 31st, 1881 ..				29	11	6
				<u>£1,237</u>	<u>0</u>	<u>1</u>

It will be seen by the foregoing Statement of Accounts that there are Cash Balances in hand on the different Accounts as follows :

	£	s	d	£	s	d
OVERSEERS' ACCOUNTS on the Vestry						
Rates				£6,712	17	7
There are also Assets in the nature of Arrears, &c., amounting to	573	13	7			
From which deduct Liabilities for Pound- age, Salaries, &c., amounting to ..	391	18	2			
Leaving a further Balance in favor of the Rate of				£181	15	5

OVERSEERS' ACCOUNT on the Poor Rate Balanced.

						£	s	d
VESTRY ACCOUNT	20,744	8	9
Against which there are Liabilities (partly estimated) after deducting Assets, amounting to	19,373	8	4
Leaving a Nett Balance in hand of	£1,371	0	5

BURIAL BOARD ACCOUNT	1,621	10	3
In addition to which there are Assets, after deducting Liabilities amounting to	29	13	6
Leaving a Nett Balance in hand of	£1,651	3	9

CHURCHWARDENS' ACCOUNT	£158	16	11
------------------------	----	----	----	----	----	------	----	----

CHARITY DISTRIBUTION COMMITTEE'S ACCOUNT	£1,148	15	3
--	--------	----	---

TRUSTEES OF CHARITY ESTATES ACCOUNT..	£29	11	6
---------------------------------------	-----	----	---

All of which is respectfully submitted to the Parishioners.

JOSEPH FAULKNER, *Chairman.*

March 25th, 1882.

OVERSEAS ACCOUNT on the 1st of Jan. 1882

Balance forward 1881 10,000 00
 To 1882 10,000 00
 By 1881 10,000 00
 Balance forward 1882 10,000 00

TRUSTEES OF CHARITY ACCOUNT
 Balance forward 1881 10,000 00
 To 1882 10,000 00
 By 1881 10,000 00
 Balance forward 1882 10,000 00

CHARITY DISTRIBUTION COMMITTEE'S ACCOUNT
 Balance forward 1881 10,000 00
 To 1882 10,000 00
 By 1881 10,000 00
 Balance forward 1882 10,000 00

TRUSTEES OF CHARITY ACCOUNT
 Balance forward 1881 10,000 00
 To 1882 10,000 00
 By 1881 10,000 00
 Balance forward 1882 10,000 00

JOSEPH BAULKNER, Cashier

March 25th, 1882

ST. GILES, CAMBERWELL.

AN ACCOUNT IN ABSTRACT

OF

CASH RECEIVED & EXPENDED

BY THE

VESTRY OF THIS PARISH,

FROM THE

26TH MARCH, 1881, TO THE 25TH MARCH, 1882.

GENERAL RATE.

Dr.				Cr.			
Receipts.				Expenditure.			
	£	s	d		£	s	d
To Cash Balance, March 26th, 1881 as per last Annual Report (page 137) ..				NEW ROADS.			
„ Overseers, Order of Vestry, 1881 ..				By Cash to Contractors, &c... ..			
				„ do. returned to Owners, being the difference between the Apportioned and Actual Cost			
INTEREST ON DEPOSIT ACCOUNT.							
To Cash				MATERIALS.			
				By Cash to Contractors			
RENT ACCOUNT.							
To Cash				SLOPPING and WATERING.			
				By Cash Working Expenses.. ..			
NEW ROADS.				„ do. Labour			
To Cash of Owners				„ do. Works Account			
„ do. (Costs)				„ do. Plant Account			
REPAIRS to ROADS after OPENING TRENCHES.							
To Cash							
DEPOSITS ON SCAFFOLD, &c. LICENSES.							
To Cash							
SUNDRY ACCOUNTS.							
To Cash							
REPAIRS to ROADS.							
To Cash							
Carried forward				Carried forward			

GENERAL RATE—Continued.

Dr.

	£	s	d
To Amount brought forward.. ..	111,459	9	9
SALE of ROAD SWEEPINGS.			
To Cash	47	19	6
DEPOSITS with TENDERS.			
To Cash	290	0	0
Carried forward	111,797	9	3

Cr.

	£	s	d
By Amount brought forward.. ..	43,730	17	2
PARISH ROADS.			
By Cash	5,629	17	10
LONDON SCHOOL BOARD.			
By Cash, Amount of Precept dated 24th February, 1881	9,340	10	1
„ do. do. do. dated 7th July, 1881	9,867	19	2
	19,208	9	3
INCIDENTAL ACCOUNTS.			
By Cash	789	2	4
SMALL BILLS.			
By Cash	32	12	2
HIGHWAYS LABOUR.			
By Cash	5,340	9	1
SCAFFOLD, &c. LICENSES.			
By Cash paid Return of Deposits	147	3	4
ASSESSMENT EXPENSES.			
By Cash	155	0	0
RENT ACCOUNT.			
By Cash	333	13	7
Carried forward	75,367	4	9

L

GENERAL RATE—Continued.

Dr.

	£	s.	d.
To Amount brought forward	111,797	9	3
Carried forward	111,797	9	3

Cr.

	£	s.	d.	£	s.	d.
By Amount brought forward				75,367	4	9
REPAYMENT of LOANS ACCOUNT.						
By Cash paid Metropolitan Board of Works, 9th Instalment of Loan of £8,000, due October 1st, 1881	420	0	0			
By Cash paid General Insurance Company, 2nd Instalment of Loan of £6,000, due May 28th 1881	1,200	0	0			
By Cash paid London Life Association, 7th Instalment of Loan of £10,000, due July 29th, 1881	666	13	4			
By Cash paid General Insurance Company, 6th Instalment of Loan of £4,500, due February 23rd, 1882	225	0	0			
By Cash paid General Insurance Company, 5th Instalment of Loan of £5,000, due October 4th, 1881	833	6	8			
By Cash paid Metropolitan Board of Works, 2nd Instalment of Loan of £17,000, due January 1st, 1882	850	0	0			
By Cash paid Metropolitan Board of Works, 1st Instalment of Loan of £12,500, due April 1st, 1881	625	0	0			
				4,820	0	0
INTEREST.						
By Cash paid as under, less Income Tax, viz.:						
Metropolitan Board of Works ..	174	19	3			
Do. do. do.	605	12	8			
Do. do. do.	451	3	3			
Carried forward	1,231	15	2	80,187	4	9
	L 2					

GENERAL RATE—Continued.

Dr.

	£	s.	d.
To Amount brought forward	111,797	9	3

Carried forward	111,797	9	3
-------------------------	---------	---	---

Cr.

	£	s.	d.
By Amount brought forward	1,231	15	2

INTEREST—Continued.

By Cash paid as under, less Income Tax, viz.:—

General Insurance Company	140	8	10
London Life Association	235	16	5
General Insurance Company	69	4	2
Do. do. do.	174	15	8
	1,852	0	3

DEPOSITS with TENDERS.

By Cash returned	170	0	0
--------------------------	-----	---	---

MASON'S GENERAL WORKS.

By Cash	2,417	3	6
-----------------	-------	---	---

PECKHAM RYE COMMON.

By Cash—Expenses	11	11	6
--------------------------	----	----	---

SYDENHAM HILL.

By Cash to Lewisham Board of Works,			
Moiety of Maintenance	102	17	8

Carried forward	84,740	17	8
-------------------------	--------	----	---

GENERAL RATE—Continued.

Dr.

	£	s.	d.
To Amount brought forward	111,797	9	3

Carried forward	111,797	9	3
-------------------------	---------	---	---

Cr.

£	s.	d.	£	s.	d.
By Amount brought forward	84,740	17	8		

LOAN OF £17,000

(For Granite Paving, Old Kent Road)

By Cash paid for Works executed	3,522	12	1
---	-------	----	---

LOAN OF £12,500(For Granite Paving, Peckham Road,
Queen's Road, &c.)

By Cash paid for Works executed	2,102	7	8
---	-------	---	---

OFFICERS' WEEKLY SALARIES.

By Cash	530	19	0
-----------------	-----	----	---

SALARIES.

By Cash paid Salaries of Vestry Clerk, Surveyor, and other Officers, One Year, £2,412 12s. 4d., One-third to this Rate

804	4	2
-----	---	---

By Cash paid Salaries of Medical Officer, Inspectors of Nuisances and Superannuation, One Year, £837 13s. 4d., One-half to this Rate

418	16	8
-----	----	---

Carried forward	92,119	17	3
-------------------------	--------	----	---

GENERAL RATE—Continued.

Dr.				Cr.			

GENERAL RATE—Continued.

Dr.	Estimated Liabilities.	£	s.	d.
	MATERIALS.			
To Amounts due		2,542	16	1
	NEW ROADS.			
To Amounts due to Contractors and others..		35,226	9	10
	SLOPPING and WATERING WORKING EXPENSES.			
To Amounts due for Rent of Dépôt, Insurance, Repairs, and Sundries		393	14	7
„ Amounts due for Fodder		457	13	3
		851	7	10
	SLOPPING PLANT ACCOUNT.			
To Amounts due for Horses, Harness, Road Roller, &c.		566	6	6
	MASON'S GENERAL WORKS.			
To Amounts due for Stone, Lime, &c., &c.		479	13	1
	PARISH ROADS.			
To Amounts due for Tar Paving, Maintenance of Wood Paving, Footpaths, &c. ..		260	3	2
	INTEREST and INSTALMENTS of LOANS.			
To Amounts due		937	15	10
Carried forward		40,864	12	4

	Estimated Assets.	£	s.	d.	Cr.
By Balance in favour of Rate					19,235 16 8
By Accounts due to Vestry, viz:—					
Repairs to Trenches to Christ-					
mas, 1881	264	15	9		
Do. to Lady-day, 1882					
(estimated by Surveyor) .. 930 0 0					
	1,194	15	9		
Do. Roads	27	2	7		
Sale of Road Sweepings, &c., &c.	43	4	7		
Sundries	22	8	9		
	1,287	11	8		
	NEW ROADS.				
By Amounts due from Owners					26,006 9 1
	LABOUR ACCOUNT.				
By Balance in hand, Highways	252	4	2		
„ Do. Slopping	144	6	8		
	396	10	10		
Carried forward					46,926 8 3

GENERAL RATE—Continued.

Estimated Liabilities—Continued.

	£	s.	d.
To Amount brought forward	40,864	12	4
SMALL BILLS.			
To Amounts due	6	9	4
DEPOSITS with TENDERS.			
To Amounts due to Contractors	120	0	0
RENT ACCOUNT.			
To Amounts due	89	7	0
SCAFFOLD LICENCES.			
To Amounts returnable to Owners	314	16	8
INCIDENTAL ACCOUNTS.			
To Amounts due for unloading Barges, Watching, Law Expenses, & Sundries	294	17	4
LOAN OF £17,000.			
To Amount not yet Expended	1,581	17	9
LOAN OF £12,500.			
To Amount not yet Expended	1,001	9	5
MISCELLANEOUS EXPENSES.			
To One-Third of £178 13 0 chargeable to this Rate	59	11	0
	44,333	0	10
To Balance	2,593	7	5
	£46,926	8	3

Estimated Assets—Continued.

SEWERS RATE.

Dr.	Receipts.	
OVERSEERS.		
To Order of Vestry, 1881	£ s. d.	13,000 0 0
PRIVATE DRAINS.		
To Cash from Owners of Property		1,241 17 8
NEW SEWERS.		
To Cash from Owners of Property		114 6 7
ADULTERATION ACT.		
To Cash from Police Court for Fines and Costs		92 3 6
NUISANCES REMOVAL ACT.		
To Cash from Police Court for Fines and Costs		34 13 5
SALE OF DUST.		
To Cash		495 5 9
DEPOSITS WITH TENDERS.		
To Cash from Contractors		50 0 0
SUNDRIES.		
To Cash		66 11 0
Carried forward.. .. .		15,094 17 11

Expenditure.	Cr.
By Balance against the Rate, as per last Annual Report, page 148	
	1,321 12 1
SEWERS GENERAL WORKS.	
By Cash paid W. Harris	1,859 12 6
REPAYMENT OF LOANS ACCOUNT.	
By Cash paid as under, viz. :—	
Hand-in-Hand Insurance Company, 16th Instalment of Loan of £13,000, due June 24th, 1881.. .. .	650 0 0 ✓
London Life Association, 14th Instalment of Loan of £23,000, due May 1st, 1881	766 13 4 ✓
London Life Association, 15th Instalment of Loan of £10,000, due September 29th 1881	333 6 8 ✓
Atlas Insurance Company, 16th Instalment of Loan of £26,000, due January 31st, 1882	866 13 4 ✓
Pelican Insurance Company, 18th Instalment of Loan of £8,000, due February 23rd, 1882	400 0 0 ✓
	3,016 13 4
INTEREST on LOANS.	
By Cash paid :—	
Hand-in-Hand Insurance Company, less Income-Tax	145 17 2 ✓
Carried forward	145 17 2 6,197 17 11

SEWERS RATE—Continued.

Dr.

	£	s.	d.
To Amount brought forward	15,094	17	11
Carried forward	15,094	17	11

Cr.

	£	s.	d.	£	s.	d.
By Amount brought forward	145	17	2	6,197	17	11
INTEREST on LOANS—Continued						
By Cash paid as under, less Income Tax, viz :—						
London Life Association	617	19	4	1,705	12	8
Ditto	252	19	1			
Atlas Insurance Company	635	19	7			
Pelican Insurance Company	52	17	6			
SMALL BILLS.						
By Cash paid sundry persons				42	18	9
DISINFECTING.						
By Cash paid for attending Machine, Repairs to Apparatus, Compensation, Disinfecting Powder, &c.						
				344	6	10
PRIVATE DRAINS.						
By Cash returned to Owners				71	17	4
INCIDENTAL ACCOUNTS.						
By Cash paid sundry persons				506	14	5
DEPOSITS with TENDERS.						
By Cash returned to Contractors				30	0	0
NUISANCES REMOVAL ACT.						
By Cash paid for Summonses, &c.				24	5	2
NEW SEWERS.						
By Cash paid Contractors				1,160	13	2
Carried forward				10,084	6	3

M

SEWERS RATE—Continued.

Dr.				Cr.												
				£	s.	d.	£	s.	d.							
To Amount brought forward	15,094	17	11	By Amount brought forward	10,084	6	3				
				ADULTERATION ACT.												
				By Cash paid Analyst, Summonses, Samples, &c.				225				3	2			
				LABOUR.												
				By Cash for Flushing, &c.				887	16	6
				DUST PLANT ACCOUNT.												
				By Cash for Horses, Carts, Harness, &c.				424	5	6
				DUST WORKS ACCOUNT.												
				By Cash paid Henry Hart, for Leasehold Interest in Glengall Wharf				850	0	0
				DUST WORKING EXPENSES.												
				By Cash paid for Fodder, Repairs to Carts and Harness, Veterinary expenses, &c. (including £1,690 for Labour)				3,096	5	2
				SALARIES.												
				By Cash paid T. Ballard, Foreman of Sewers, Salary				130	0	0
				,, Cash paid Salaries of Vestry Clerk, Surveyor, and other Officers, 1 year, £2,412 : 12 : 4, one-third to this rate				804	4	1
				,, Cash paid Salaries of Medical Officer and Inspectors of Nuisances, &c., 1 year, £837 : 13 : 4, one-half to this rate				418	16	8
Carried forward	15,094	17	11	Carried forward	10,920	17	4				
												M 2				

SEWERS RATE—Continued.

Dr.

	£	s.	d.
To Amount brought forward	15,094	17	11
To Balance against the Rate (carried to Assets and Liabilities Account)	2,267	14	8

 £17,362 12 7

Cr.

£	s.	d.
16,920	17	4

MISCELLANEOUS EXPENSES.

By Amount brought forward	16,920	17	4
By Cash paid, £1,325 : 5 : 10, one-third to this rate	441	15	3

 £17,362 12 7

STATEMENT OF MORTGAGES OWING BY THE VESTRY.

Date of Mortgage.	Name of Mortgagee.	Nature of Security.	Amount Borrowed.	Rate of Interest.	Term of Years.	Annual Instalment.	Amount repaid March 25th, 1882	Balance due.
			£			£ s. d.	£ s. d.	£ s. d.
Feb. 24th, 1864	Pelican Life Assurance Company	Sewers Rate	8,000	4½ per cent.	20 years	400 0 0	7,200 0 0	800 0 0
June 22rd, 1865	Hand-in-Hand Fire Insurance Company	Sewers Rate	13,000	5 „	20 „	650 0 0	10,400 0 0	2,600 0 0
Jan. 31st, 1866	Atlas Life Insurance Company	Sewers Rate	26,000	5 „	30 „	866 13 4	13,866 13 4	12,133 6 8
Sept. 5th „	London Life Association	Sewers Rate	10,000	5 „	30 „	333 6 8	5,000 0 0	5,000 0 0
May 8th, „	London Life Association	Sewers Rate	23,000	5 „	30 „	766 13 4	10,733 6 8	12,266 13 4
Nov. 6th, 1872	Metropolitan Board of Works	General Rate	8,000	3¾ „	20 „	*..	3,800 0 0	4,200 0 0
July 29th, 1874	London Life Association	General Rate	10,000	4¼ „	15 „	666 13 4	4,666 13 4	5,333 6 8
Feb. 23rd, 1876	General Insurance Company	General Rate	4,500	4¼ „	20 „	225 0 0	1,350 0 0	3,150 0 0
Oct. 4th, „	General Insurance Company	General Rate	5,000	4¼ „	6 „	833 6 8	4,166 13 4	833 6 8
May 28th, 1879	General Insurance Company	General Rate	6,000	4¼ „	5 „	1,200 0 0	2,400 0 0	3,600 0 0
Mar. 16th, 1880	Metropolitan Board of Works	General Rate	17,000	3¾ „	20 „	850 0 0	1,700 0 0	15,300 0 0
May 13th, 1880	Metropolitan Board of Works	General Rate	12,500	3¾ „	20 „	625 0 0	625 0 0	11,875 0 0
			143,000				65,908 6 8	77,091 13 4

*£440 the first year, and £420 the remainder of the time.

SEWERS RATE—Continued.

Dr.	Estimated Liabilities.	£ s. d.	Estimated Assets.	£ s. d.	Cr.	£ s. d.
To Balance against the Rate	2,257 14 8	By Accounts due to Vestry, viz. :—	£ s. d.	£ s. d.	For Sewers Sundries	5 6 11
GENERAL WORKS.		For Dust	97 3 6	102 10 5	LABOUR.	
To Amount due for Drains, Repairs to Sewers, &c.	357 17 11	By Balance in hand, Sewers	43 6 3	103 13 4	,, Ditto Dusting	60 7 1
DUST WORKING EXPENSES.		NEW SEWERS.		194 15 7	PRIVATE DRAINS.	
To Amount due for Horse hire, Repairs to Carts, &c.	66 11 1	By Contributions due from Owners		247 1 11	By Amounts due from Owners.. .. .	
DUST PLANT ACCOUNT.		648 1 3				
To Amount due for Shovels,	5 8 0					
DISINFECTING.						
To Amount due for Repairs to Apparatus, Powder, &c.	36 3 10					
GLENGALL WHARF.						
To Amount due for Rent, Law Costs, &c. ..	72 8 10					
INCIDENTAL ACCOUNTS.						
To Amount due for Repairs to Truck, Repairs to Urinals, Drain Eyes, &c.	32 19 10					
PRIVATE DRAINAGE.						
To Amount returnable to Owners	150 12 6					
SMALL BILLS.						
To Amount due	12 6 9					
DEPOSITS WITH TENDERS.						
To Amount due to Contractor,	20 0 0					
MISCELLANEOUS EXPENSES.						
To One-third of £178 : 13 : 0 to this Rate ..	59 11 0					
	£3,081 14 5					

LIGHTING RATE.

Dr. Receipts.

	£	s.	d.
To Balance, March 26th, 1881, as per last Annual Report, page 155	3,752	4	9
To Cash of Overseers, Amount of Order of Vestry, 1881	12,000	0	0
To Cash of Governors of Dulwich College, to March 25th, 1881	25	0	0

£15,777 4 9

Expenditure.

Cr.

	£	s.	d.	£	s.	d.
GAS for STREET LAMPS.						
By Cash paid South Metropolitan Gas Co. ..	9,453	11	11			
„ ditto, Crystal Palace Gas Company.. ..	644	8	9			
				10,098	0	8
SYDENHAM HILL.						
By Cash paid Lewisham Board of Works, Moiety for Lighting				56	5	0
SALARIES.						
By Cash paid for Salaries of Vestry Clerk, Surveyor, and other Officers, £2,412 : 12 : 4, one-third to this rate				804	4	1
MISCELLANEOUS EXPENSES.						
By Cash paid, £1,325 : 5 : 10, one-third to this rate				441	15	3
				11,400	5	0
By Balance (carried to Assets and Liabilities Account)				4,376	19	9

£15,777 4 9

LIGHTING RATE—Continued.

Estimated Liabilities.

Dr.

	£	s.	d.	£	s.	d.
GAS FOR STREET LAMPS.						
To South Metropolitan Gas Company ..	2,367	17	4			
„ Crystal Palace Gas Company	162	12	3			
				2,530	9	7
MISCELLANEOUS EXPENSES.						
To One-third of £178 : 13 : 0 to this Rate ..				59	11	0
				2,590	0	7

To Balance in favor of Rate	1,811	19	2
	<u>£4,401</u>	<u>19</u>	<u>9</u>

Estimated Assets.

Cr.

	£	s.	d.
By Balance in favour of Rate	4,376	19	9
By Governors of Dulwich College, Four Quarters' Lighting to Lady-day, 1882	25	0	0

£4,401 19 9

METROPOLITAN CONSOLIDATED RATE

Receipts.**Expenditure.****Dr.****Cr.**

£ s. d. £ s. d.

£ s. d.

To Balance, March 26th, 1881 as per last
Annual Report, page 159

40 17 11

CASH of OVERSEERS.

To Amount of Order of Vestry, 1881

19,200 0 0

19,240 17 11

By CASH PAID METROPOLITAN
BOARD of WORKS.

Amount of Precept dated 6th May, 1881

19,841 10 11

To Balance against the Rate

600 13 0

£19,841 10 11
£19,841 10 11

A Summary of Cash Received and Expended

From March 26th, 1881, to March 25th, 1882.

Dr.		£ s. d.		GENERAL RATE.		£ s. d.		Cr.	
To Cash at Bankers, March 25th, 1881, as per last Annual Report, page 161 ..		21,895 6 4		By Amount paid in respect of this Rate during the year		92,561 12 7			
„ Cash on Deposit do.		9,336 0 0		SEWERS RATE.					
GENERAL RATE.				By Amount paid in respect of this Rate during the year		16,041 0 6			
To Amount received in respect of this Rate during the year.. .. .		83,037 13 6		LIGHTING RATE.					
SEWERS RATE.				By Amount paid in respect of this Rate during the year		11,400 5 0			
To Amount received in respect of this Rate during the year.. .. .		15,094 17 11		METROPOLITAN CONSOLIDATED RATE.					
LIGHTING RATE.				By Amount paid in respect of this Rate during the year		19,841 10 11			
To Amount received in respect of this Rate during the year.. .. .		12,025 0 0		By Balance at Bankers, March 25th, 1882, less outstanding Cheques		4,165 19 8			
METROPOLITAN CONSOLIDATED RATE.				By Cash on Deposit (Loans)		2,578 9 1			
To Amount received in respect of this Rate during the year.. .. .		19,200 0 0		By ditto (Vestry)		14,000 0 0			
		<u>£160,588 17 9</u>				<u>20,744 8 9</u>			
						<u>£160,588 17 9</u>			

We, being the Auditors duly elected for the Parish of St. Giles, Camberwell, in the County of Surrey, have examined and Audited the foregoing Accounts of the Vestry of the said Parish, from the 26th day of March, 1881, and the items therein comprised, and, having found such Accounts correct, do now sign the same, in token of our allowance thereof.

Dated this 30th day of May, 1882, and continued by adjournment until the 26th day of June, 1882.

THOMAS TAYLOR, COL., <i>Chairman</i> ,	} Auditors of the Parish of St. Giles, Camberwell.
W. P. ANDREWS,	
ROBERT VINCENT,	
F. A. RICHES,	
WILLIAM YOUNG,	

REPORT of the AUDITORS to the VESTRY,

Respecting the Accounts for the Year ending March 25th, 1882.

VESTRY HALL, CAMBERWELL,
26th June, 1882.

GENTLEMEN,

We have this day completed the work of Auditing the Parish Accounts, from 26th March, 1881, to 25th March, 1882, both inclusive; and in reporting this fact for the information of the Vestry, we desire to express our appreciation of the facilities which have been afforded us by the satisfactory manner in which the accounts are kept, and the complete condition in which the officers having charge of them, have submitted them for audit.

We find that of the sum of £38 0s. 6d., alluded to in the last Report of the Auditors, as the balance of a defalcation, the sum of £30 has been received by the Vestry, leaving a balance of £8 0s. 6d. still due.

We would desire to draw the attention of the Vestry to the recommendations made by the Auditors in past years (1877 and 1878) with respect to the advisability of adopting some better arrangement with regard to receipts and counterfoils in the Collectors' books, in cases where portions only of the Rates demanded have been paid.

We consider that a better plan than that now in use might be adopted which would facilitate the labour of the Auditors, and be more generally satisfactory. And we would strongly urge this question upon the attention of the Vestry, with the view to their adopting some practical mode of giving effect to it.

THOMAS TAYLOR, Colonel,

Chairman.

W. P. ANDREWS,

ROBERT VINCENT,

F. A. RICHES,

WILLIAM YOUNG,

*Auditors of
the Parish of
St. Giles,
Camberwell.*

OVERSEERS' ACCOUNTS.

From 26th March, 1881 to 25th March, 1882.

VESTRY RATES made APRIL 9th, 1881 and OCTOBER 8th, 1881, and ARREARS OF 1880.

METROPOLITAN CONSOLIDATED RATE, at	7d. in the Pound	
SEWERS RATE..	4d. in the Pound	£ s. d.
LIGHTING RATE	4d. in the Pound 122,471 9 8 $\frac{3}{4}$
GENERAL RATE	1s. 7d. in the Pound	

Arrears of last year .. 459 5 4

2s. 10d. £122,930 15 0 $\frac{3}{4}$

Wards.	Amount Charged, including £24 18s. 6 $\frac{3}{4}$ d. short paid at Lady- day, 1881.	Collected.	Arrears, March 25th, 1882.	Allowed to Owners.	Amount legally excused.	Empties.	Reduced on Appeal.	Total.	Over-paid.	Short-paid.
	£ s. d.	£ s. d.	£ s. d.	£ s. d.	£ s. d.	£ s. d.	£ s. d.	£ s. d.	£ s. d.	£ s. d.
St. George's Ward, No. 1	9,903 5 10 $\frac{1}{4}$	8,450 0 0	40 7 5	867 13 11 $\frac{1}{2}$	48 5 1 $\frac{3}{4}$	511 8 6	3 5 8	9,921 0 8 $\frac{1}{4}$	17 14 10	..
St. George's Ward, No. 2	11,517 16 7 $\frac{3}{4}$	10,290 17 1	21 12 2	769 13 10 $\frac{1}{2}$	25 10 10 $\frac{1}{4}$	407 9 0	3 14 4	11,518 17 3 $\frac{3}{4}$	1 0 8	..
Camden Ward, No. 3 ...	10,619 2 9 $\frac{1}{2}$	9,410 2 4 $\frac{1}{4}$	20 18 8	567 9 10	37 9 6 $\frac{1}{4}$	578 7 6	6 9 0	10,620 16 10 $\frac{1}{2}$	1 14 1	..
Peckham Ward, No. 4 ..	8,765 9 7 $\frac{1}{4}$	7,458 0 4	49 12 8	467 9 0 $\frac{1}{2}$	28 19 8 $\frac{1}{4}$	750 0 6 $\frac{1}{2}$	9 14 8	8,763 16 11 $\frac{1}{4}$..	1 12 8
Peckham Ward, No. 5 ..	19,682 11 9 $\frac{1}{2}$	16,684 11 9	63 3 10	655 11 10 $\frac{1}{2}$	105 10 5 $\frac{1}{2}$	2,157 2 10	18 5 11 $\frac{1}{2}$	19,684 6 8 $\frac{1}{2}$	1 14 11	..
Peckham Ward, 4a and 5a	9,032 12 4 $\frac{1}{2}$	7,397 9 7	85 14 0	698 8 11 $\frac{1}{4}$	119 19 11 $\frac{1}{4}$	815 9 1 $\frac{1}{2}$	1 8 4	9,028 9 11 $\frac{1}{2}$..	4 2 5
Camberwell Ward, No. 6	26,919 9 5 $\frac{3}{4}$	23,549 11 8	268 11 6	166 3 10	186 13 6 $\frac{3}{4}$	2,705 15 0	41 7 8	26,918 3 2 $\frac{3}{4}$..	1 6 3
Dulwich District ..	14,924 16 5	13,187 11 11 $\frac{1}{2}$	23 13 4	81 17 0	77 15 3	1,531 0 7 $\frac{1}{2}$	22 18 3	14,924 16 5
Public Companies ..	11,550 8 8	11,564 6 4			11 1 0	3 13 4	15 4 0	11,594 4 8	3 16 0	..
	122,955 13 7 $\frac{1}{2}$	107,902 11 0 $\frac{3}{4}$	573 13 7	4,274 8 4 $\frac{3}{4}$	641 5 5	9,460 6 5 $\frac{1}{2}$	122 7 10 $\frac{1}{2}$	122,974 12 9 $\frac{1}{2}$	26 0 6	7 1 4
Add short paid ..								7 1 4		
								122,981 14 1 $\frac{1}{2}$		
Deduct overpaid ..								26 0 6		
								122,955 13 7 $\frac{1}{2}$		

[illegible]

VESTRY RATES.

Dr.		Liabilities			Assets.	Cr.	
			£	s.	d.		
To Collectors' Poundage	366	18	2	By Balance from Cash A/c	6,712 17 7
„ Collector's Superannuation	25	0	0	By Arrears of Rates	573 13 7
			391	18	2		
To Balance	6,894	13	0		
			£7,286	11	2		£7,286 11 2

We, the Auditors, having duly and fairly examined the foregoing Accounts, and having found them perfectly correct, do append our Signatures to the same.

THOMAS TAYLOR, COLONEL,	}	Auditors of the
W. P. ANDREWS, [<i>Chairman</i> ,		
ROBERT VINCENT,		
F. A. RICHES,		
WILLIAM YOUNG,		
		Parish of St. Giles, Camberwell.

June 26th, 1882.

RECAPITULATION OF THE YEAR 1901

TABLE I

General		Particulars		Totals	
No.	Name	No.	Name	No.	Name
1	...	1	...	1	...
2	...	2	...	2	...
3	...	3	...	3	...
4	...	4	...	4	...
5	...	5	...	5	...
6	...	6	...	6	...
7	...	7	...	7	...
8	...	8	...	8	...
9	...	9	...	9	...
10	...	10	...	10	...
11	...	11	...	11	...
12	...	12	...	12	...
13	...	13	...	13	...
14	...	14	...	14	...
15	...	15	...	15	...
16	...	16	...	16	...
17	...	17	...	17	...
18	...	18	...	18	...
19	...	19	...	19	...
20	...	20	...	20	...
21	...	21	...	21	...
22	...	22	...	22	...
23	...	23	...	23	...
24	...	24	...	24	...
25	...	25	...	25	...
26	...	26	...	26	...
27	...	27	...	27	...
28	...	28	...	28	...
29	...	29	...	29	...
30	...	30	...	30	...
31	...	31	...	31	...
32	...	32	...	32	...
33	...	33	...	33	...
34	...	34	...	34	...
35	...	35	...	35	...
36	...	36	...	36	...
37	...	37	...	37	...
38	...	38	...	38	...
39	...	39	...	39	...
40	...	40	...	40	...
41	...	41	...	41	...
42	...	42	...	42	...
43	...	43	...	43	...
44	...	44	...	44	...
45	...	45	...	45	...
46	...	46	...	46	...
47	...	47	...	47	...
48	...	48	...	48	...
49	...	49	...	49	...
50	...	50	...	50	...
51	...	51	...	51	...
52	...	52	...	52	...
53	...	53	...	53	...
54	...	54	...	54	...
55	...	55	...	55	...
56	...	56	...	56	...
57	...	57	...	57	...
58	...	58	...	58	...
59	...	59	...	59	...
60	...	60	...	60	...
61	...	61	...	61	...
62	...	62	...	62	...
63	...	63	...	63	...
64	...	64	...	64	...
65	...	65	...	65	...
66	...	66	...	66	...
67	...	67	...	67	...
68	...	68	...	68	...
69	...	69	...	69	...
70	...	70	...	70	...
71	...	71	...	71	...
72	...	72	...	72	...
73	...	73	...	73	...
74	...	74	...	74	...
75	...	75	...	75	...
76	...	76	...	76	...
77	...	77	...	77	...
78	...	78	...	78	...
79	...	79	...	79	...
80	...	80	...	80	...
81	...	81	...	81	...
82	...	82	...	82	...
83	...	83	...	83	...
84	...	84	...	84	...
85	...	85	...	85	...
86	...	86	...	86	...
87	...	87	...	87	...
88	...	88	...	88	...
89	...	89	...	89	...
90	...	90	...	90	...
91	...	91	...	91	...
92	...	92	...	92	...
93	...	93	...	93	...
94	...	94	...	94	...
95	...	95	...	95	...
96	...	96	...	96	...
97	...	97	...	97	...
98	...	98	...	98	...
99	...	99	...	99	...
100	...	100	...	100	...

EXTRACT from POOR RATES made APRIL, 9th, 1881, and OCTOBER 8th, 1881, and arrears of 1880.

At 2s. 5d. in the £.

Wards.	Amount of Rates at 2s. 5d. in the £, and arrears due at the time of making the April Rate.		Collected.		Arrears, March 25th, 1882.		Allowed to Owners.		Amount legally excused.		Empties.		Reduced on Appeal.		Totals.	
	£ s. d.	£ s. d.	£ s. d.	£ s. d.	£ s. d.	£ s. d.	£ s. d.	£ s. d.	£ s. d.	£ s. d.	£ s. d.	£ s. d.	£ s. d.	£ s. d.	£ s. d.	£ s. d.
Ward 1, St. George's Arrears	8,415 19 7 15 11 2½	8,431 10 9¼	7,184 15 7¼	25 9 1½	740 7 1	35 4 0½	442 16 9	2 18 2	8,431 10 9¼							
Ward 2, St. George's Arrears	9,830 4 2 14 2 9	9,844 6 11	8,799 0 1	20 6 8	655 17 11	18 3 4	347 7 1	3 11 10	9,844 6 11							
Ward 3, Camden .. Arrears	9,051 19 10 18 0 2½	9,070 0 0½	8,030 9 6	20 18 8	484 19 11	26 19 0	500 11 5½	6 1 6	9,070 0 0½							
Ward 4, Peckham .. Arrears	7,466 10 0 13 4 10½	7,479 14 10½	6,368 4 4¾	50 10 0	397 4 4	20 16 2½	633 5 3¼	9 14 8	7,479 14 10½							
Ward 5, Peckham ... Arrears	16,799 5 11 32 19 2½	16,832 5 1½	14,250 6 10¾	62 15 11	558 6 10	84 12 8	1,859 2 11¾	16 19 10½	16,832 5 1½							
Ward 4a & 5a Peckham Arrears	7,615 11 6 70 18 7½	7,686 10 1½	6,214 19 4½	85 14 0	593 1 5¼	87 0 8	704 7 1¾	1 7 6	7,686 10 1½							
Ward 6, Camberwell Arrears	22,929 15 8¾ 125 19 0¼	23,055 14 9	20,139 9 1	267 7 8	141 12 3	142 3 6	2,325 16 7	39 5 8	23,055 14 9							
Dulwich District .. Arrears	12,880 1 7 13 13 0	12,893 14 7 9,895 0 4	11,401 18 0½ 9,881 18 6	23 13 4	69 16 8	57 6 10½	1,325 4 2 3 13 4	15 15 6 9 8 6	12,893 14 7 9,895 0 4							
Public Companies ..																
	105,188 17 6¼	92,271 1 5¼	556 15 4½		3,641 6 5¼	472 6 3¼	8,142 4 9¼	105 3 2½	105,188 17 6¼							

An Account in Abstract of the Receipts & Expenditure
OF THE
CAMBERWELL BURIAL BOARD.

FROM MARCH 26TH, 1881, TO MARCH 25th, 1882.

Dr.	Receipts.	£ s. d.	Expenditure.	Cr.
				£ s. d.
To Balance, Cash in hand 26th March, 1881, as per last Annual Report, page 181 ..		997 1 2	By Cash, Interment Fees—Rev. S. Smith ..	26 16 0
„ Cash, Fees for Interments, Vaults, and Private Graves		3,623 19 11	„ do. Do. Rev. T. Ray ..	255 14 0
„ do. Of Board of Guardians, Fees for Parish Interments		182 17 0	„ do. Do. Parish Clerk ..	123 5 0
„ do. Of G. Brooker, for Grass		35 0 0	„ do. Do. Rev. Dr. Morgan	161 5 0
„ do. For Burial Certificates		11 7 6	„ do. Do. Churchwardens of St. Giles ..	182 9 8
„ do. Interest on Deposit Account ..		11 9 8	„ do. Do. Churchwardens of St. George's ..	24 1 0
			„ do. Do. Dissenting Ministers' Fees ..	50 0 0
			„ do. Advanced on A/c of Labour, Wages, and Petty Cash	900 0 0
			„ do. Salaries, Clerk and Surveyor ..	220 0 0
			„ do. Small Bills	23 17 11
			„ do. General Life and Fire Assurance Company, Instalment of Loan	350 0 0
			„ do. Ditto, 1 Year's Interest on Loan (less Income Tax)	134 4 2
			„ do. H. Daniel and Co., Vaults, &c. ..	31 0 0
			„ do. G. H. Farrington, Grants, &c. ..	6 0 0
			„ do. Stamps on Grants	10 0 0
			„ do. E. S. Boot, Books	5 9 0
			„ do. W. M. Carey, Printing, &c. ..	37 6 0
Carried forward		£4,861 15 3	Carried forward,	£2,541 7 9
			0 2	

BURIAL BOARD ACCOUNTS—*Continued.*

Dr.	Receipts.	£ s. d.	Expenditure.	Cr.
				£ s. d.
To Amount brought forward		4,861 15 3	By Amount brought forward	2,541 7 9
			„ Cash, Sundry Accounts	176 7 6
			„ do. Income Tax	2 18 4
			„ do. Keeping St. Giles' Churchyard in order	20 0 0
			„ do. W. Harris—New Gullies at Cemetery	114 4 3
			„ do. H. & C. Davis & Co.—Gates at Cemetery	62 19 6
			„ do. S. Cooper—Repairs, &c. at Cemetery and St. Giles' Churchyard	60 10 0
			„ do. Interment Fees—Rev. F. F. Kelly	161 9 8
			„ do. „ „ A. A. W. Drew	8 4 6
			„ do. „ „ C. J. Meade	8 0 6
			„ do. „ „ R. O. Thorpe	6 11 0
			„ do. „ „ J. H. Hazell	5 9 6
			„ do. „ „ T. Smith	20 16 6
			„ do. „ „ W. English	11 0 6
			„ do. „ „ J. M. Clark	3 0 6
			„ do. „ „ T. A. Warburton	27 17 0
			„ do. „ „ T. J. Gaster	7 13 6
			„ do. „ „ J. J. Stephenson	1 14 6
			„ Balance, Current Account	621 10 3
			„ „ Deposit	1,000 0 0
				<u>1,621 10 3</u>
		<u>£4,861 15 3</u>		<u>£4,861 15 3</u>

We hereby Certify and Report that we have Examined and Allowed the Accounts of the Burial Board of the Parish of St. Giles, Camberwell, Surrey, of which the foregoing is an Abstract, and we have thereunto appended a Statement of Assets and Liabilities up to March 25th, 1882.

Dated the 30th day of May, 1882, and continued by adjournment till the 26th day of June, 1882.

THOMAS TAYLOR, COL., <i>Chairman</i> ,	} Auditors of the Parish of St. Giles, Camberwell.
W. P. ANDREWS,	
ROBERT VINCENT,	
F. A. RICHES,	
WILLIAM YOUNG,	

BURIAL BOARD ACCOUNTS—*Continued.*

Dr.	Liabilities.		Assets.	Cr.
		£ s. d.		£ s. d.
To Salaries—Clerk and Surveyor		55 0 0	By Balance brought forward,	
„ Labour at Cemetery		64 11 0	as per Cash Book	1,621 10 3
„ Rev. T. Ray		72 1 0	„ Interment Fees to 25th March, 1882 ..	262 16 6
„ Parish Clerk		32 9 6	„ Interment Fees, Board of Guardians, to	
„ Churchwardens of St. Giles'		45 19 8	25th March, 1882	50 12 6
„ Churchwardens of St. George's		8 18 0	„ Balance in hands of Clerk to Board ..	151 13 6
„ Rev. Dr. Morgan, Special Fees		6 12 0		
„ Minister's Fees—Rev. F. F. Kelly ..		36 2 4		
„ „ „ S. Smith		6 6 6		
„ „ „ A. A. W. Drew		2 12 6		
„ „ „ C. J. Meade		3 13 0		
„ „ „ R. O. Thorpe		2 8 0		
„ „ „ J. H. Hazell		1 17 0		
„ „ „ T. Smith		5 9 6		
„ „ „ W. English		2 14 6		
„ „ „ J. M. Clark		2 1 6		
„ „ „ T. A. Warburton		3 15 6		
„ „ „ T. J. Gaster		1 4 0		
„ „ „ J. H. Morgan		0 16 6		
„ Officiating at Cemetery—Rev. Dr. Morgan		39 15 0		
„ South Metropolitan Gas Company ..		4 3 0		
„ Lambeth Water Company		3 2 6		
„ Books, Printing, &c.—W. M. Carey ..		5 9 0		
„ Brick Grave—Daniel & Co.		15 10 0		
„ Small Bills		3 1 0		
„ Petty Disbursements		9 16 6		
„ Balance		1,651 3 9		
		<u>£2,086 12 9</u>		<u>£2,086 12 9</u>

Statement of Mortgages, 25th March, 1882.

Balance of Mortgage due to General Life & Fire Assurance Company	<u>£3,050 0 0</u>
---	-------------------

CHURCHWARDENS' ACCOUNT.

From March 26th, 1881, to March 25th, 1882.

Dr.	Receipts.	£ s. d.	Expenditure.	Cr.
				£ s. d.
To Cash Balance in hand, March 26th, 1881		208 15 0	By Cash—W. Harris, Gravelling Walks ..	18 8 9
„ do. Received for Burial Fees		182 9 8	„ do. Insurance of Church	12 3 0
			„ do. G. and S. Fisher, Repairs to Ventilators of Church	4 16 2
			„ do. Colls & Sons, Repairs to Church ..	49 1 5
			„ do. N. Atkinson, Repairs to Roof of Church	147 18 5
				232 7 9
			By Balance	158 16 11
		<u>£391 4 8</u>		<u>£391 4 8</u>

Examined and found correct,

THOMAS TAYLOR, COL., <i>Chairman</i> ,	} Auditors of the Parish of St. Giles, Camberwell.
W. P. ANDREWS,	
ROBERT VINCENT,	
F. A. RICHES,	
WILLIAM YOUNG,	

June 26th 1882.

ACCOUNT BOOK

1881

Expenses	Charges
Jan 1	100.00
Jan 2	10.00
Jan 3	20.00
Jan 4	15.00
Jan 5	10.00
Jan 6	10.00
Jan 7	10.00
Jan 8	10.00
Jan 9	10.00
Jan 10	10.00
Jan 11	10.00
Jan 12	10.00
Jan 13	10.00
Jan 14	10.00
Jan 15	10.00
Jan 16	10.00
Jan 17	10.00
Jan 18	10.00
Jan 19	10.00
Jan 20	10.00
Jan 21	10.00
Jan 22	10.00
Jan 23	10.00
Jan 24	10.00
Jan 25	10.00
Jan 26	10.00
Jan 27	10.00
Jan 28	10.00
Jan 29	10.00
Jan 30	10.00
Jan 31	10.00
Feb 1	10.00
Feb 2	10.00
Feb 3	10.00
Feb 4	10.00
Feb 5	10.00
Feb 6	10.00
Feb 7	10.00
Feb 8	10.00
Feb 9	10.00
Feb 10	10.00
Feb 11	10.00
Feb 12	10.00
Feb 13	10.00
Feb 14	10.00
Feb 15	10.00
Feb 16	10.00
Feb 17	10.00
Feb 18	10.00
Feb 19	10.00
Feb 20	10.00
Feb 21	10.00
Feb 22	10.00
Feb 23	10.00
Feb 24	10.00
Feb 25	10.00
Feb 26	10.00
Feb 27	10.00
Feb 28	10.00
Feb 29	10.00
Feb 30	10.00
Feb 31	10.00
Mar 1	10.00
Mar 2	10.00
Mar 3	10.00
Mar 4	10.00
Mar 5	10.00
Mar 6	10.00
Mar 7	10.00
Mar 8	10.00
Mar 9	10.00
Mar 10	10.00
Mar 11	10.00
Mar 12	10.00
Mar 13	10.00
Mar 14	10.00
Mar 15	10.00
Mar 16	10.00
Mar 17	10.00
Mar 18	10.00
Mar 19	10.00
Mar 20	10.00
Mar 21	10.00
Mar 22	10.00
Mar 23	10.00
Mar 24	10.00
Mar 25	10.00
Mar 26	10.00
Mar 27	10.00
Mar 28	10.00
Mar 29	10.00
Mar 30	10.00
Mar 31	10.00
Apr 1	10.00
Apr 2	10.00
Apr 3	10.00
Apr 4	10.00
Apr 5	10.00
Apr 6	10.00
Apr 7	10.00
Apr 8	10.00
Apr 9	10.00
Apr 10	10.00
Apr 11	10.00
Apr 12	10.00
Apr 13	10.00
Apr 14	10.00
Apr 15	10.00
Apr 16	10.00
Apr 17	10.00
Apr 18	10.00
Apr 19	10.00
Apr 20	10.00
Apr 21	10.00
Apr 22	10.00
Apr 23	10.00
Apr 24	10.00
Apr 25	10.00
Apr 26	10.00
Apr 27	10.00
Apr 28	10.00
Apr 29	10.00
Apr 30	10.00
Apr 31	10.00
May 1	10.00
May 2	10.00
May 3	10.00
May 4	10.00
May 5	10.00
May 6	10.00
May 7	10.00
May 8	10.00
May 9	10.00
May 10	10.00
May 11	10.00
May 12	10.00
May 13	10.00
May 14	10.00
May 15	10.00
May 16	10.00
May 17	10.00
May 18	10.00
May 19	10.00
May 20	10.00
May 21	10.00
May 22	10.00
May 23	10.00
May 24	10.00
May 25	10.00
May 26	10.00
May 27	10.00
May 28	10.00
May 29	10.00
May 30	10.00
May 31	10.00
Jun 1	10.00
Jun 2	10.00
Jun 3	10.00
Jun 4	10.00
Jun 5	10.00
Jun 6	10.00
Jun 7	10.00
Jun 8	10.00
Jun 9	10.00
Jun 10	10.00
Jun 11	10.00
Jun 12	10.00
Jun 13	10.00
Jun 14	10.00
Jun 15	10.00
Jun 16	10.00
Jun 17	10.00
Jun 18	10.00
Jun 19	10.00
Jun 20	10.00
Jun 21	10.00
Jun 22	10.00
Jun 23	10.00
Jun 24	10.00
Jun 25	10.00
Jun 26	10.00
Jun 27	10.00
Jun 28	10.00
Jun 29	10.00
Jun 30	10.00
Jun 31	10.00
Jul 1	10.00
Jul 2	10.00
Jul 3	10.00
Jul 4	10.00
Jul 5	10.00
Jul 6	10.00
Jul 7	10.00
Jul 8	10.00
Jul 9	10.00
Jul 10	10.00
Jul 11	10.00
Jul 12	10.00
Jul 13	10.00
Jul 14	10.00
Jul 15	10.00
Jul 16	10.00
Jul 17	10.00
Jul 18	10.00
Jul 19	10.00
Jul 20	10.00
Jul 21	10.00
Jul 22	10.00
Jul 23	10.00
Jul 24	10.00
Jul 25	10.00
Jul 26	10.00
Jul 27	10.00
Jul 28	10.00
Jul 29	10.00
Jul 30	10.00
Jul 31	10.00
Aug 1	10.00
Aug 2	10.00
Aug 3	10.00
Aug 4	10.00
Aug 5	10.00
Aug 6	10.00
Aug 7	10.00
Aug 8	10.00
Aug 9	10.00
Aug 10	10.00
Aug 11	10.00
Aug 12	10.00
Aug 13	10.00
Aug 14	10.00
Aug 15	10.00
Aug 16	10.00
Aug 17	10.00
Aug 18	10.00
Aug 19	10.00
Aug 20	10.00
Aug 21	10.00
Aug 22	10.00
Aug 23	10.00
Aug 24	10.00
Aug 25	10.00
Aug 26	10.00
Aug 27	10.00
Aug 28	10.00
Aug 29	10.00
Aug 30	10.00
Aug 31	10.00
Sep 1	10.00
Sep 2	10.00
Sep 3	10.00
Sep 4	10.00
Sep 5	10.00
Sep 6	10.00
Sep 7	10.00
Sep 8	10.00
Sep 9	10.00
Sep 10	10.00
Sep 11	10.00
Sep 12	10.00
Sep 13	10.00
Sep 14	10.00
Sep 15	10.00
Sep 16	10.00
Sep 17	10.00
Sep 18	10.00
Sep 19	10.00
Sep 20	10.00
Sep 21	10.00
Sep 22	10.00
Sep 23	10.00
Sep 24	10.00
Sep 25	10.00
Sep 26	10.00
Sep 27	10.00
Sep 28	10.00
Sep 29	10.00
Sep 30	10.00
Sep 31	10.00
Oct 1	10.00
Oct 2	10.00
Oct 3	10.00
Oct 4	10.00
Oct 5	10.00
Oct 6	10.00
Oct 7	10.00
Oct 8	10.00
Oct 9	10.00
Oct 10	10.00
Oct 11	10.00
Oct 12	10.00
Oct 13	10.00
Oct 14	10.00
Oct 15	10.00
Oct 16	10.00
Oct 17	10.00
Oct 18	10.00
Oct 19	10.00
Oct 20	10.00
Oct 21	10.00
Oct 22	10.00
Oct 23	10.00
Oct 24	10.00
Oct 25	10.00
Oct 26	10.00
Oct 27	10.00
Oct 28	10.00
Oct 29	10.00
Oct 30	10.00
Oct 31	10.00
Nov 1	10.00
Nov 2	10.00
Nov 3	10.00
Nov 4	10.00
Nov 5	10.00
Nov 6	10.00
Nov 7	10.00
Nov 8	10.00
Nov 9	10.00
Nov 10	10.00
Nov 11	10.00
Nov 12	10.00
Nov 13	10.00
Nov 14	10.00
Nov 15	10.00
Nov 16	10.00
Nov 17	10.00
Nov 18	10.00
Nov 19	10.00
Nov 20	10.00
Nov 21	10.00
Nov 22	10.00
Nov 23	10.00
Nov 24	10.00
Nov 25	10.00
Nov 26	10.00
Nov 27	10.00
Nov 28	10.00
Nov 29	10.00
Nov 30	10.00
Nov 31	10.00
Dec 1	10.00
Dec 2	10.00
Dec 3	10.00
Dec 4	10.00
Dec 5	10.00
Dec 6	10.00
Dec 7	10.00
Dec 8	10.00
Dec 9	10.00
Dec 10	10.00
Dec 11	10.00
Dec 12	10.00
Dec 13	10.00
Dec 14	10.00
Dec 15	10.00
Dec 16	10.00
Dec 17	10.00
Dec 18	10.00
Dec 19	10.00
Dec 20	10.00
Dec 21	10.00
Dec 22	10.00
Dec 23	10.00
Dec 24	10.00
Dec 25	10.00
Dec 26	10.00
Dec 27	10.00
Dec 28	10.00
Dec 29	10.00
Dec 30	10.00
Dec 31	10.00

1881

William Young
 J. A. Rogers
 Robert Vincent
 W. F. Anderson
 Thomas J. Jones, Jr., Chairman
 }
 the Board of
 St. John's
 Cathedral

1881

CHARITY ACCOUNTS.

CHARITY ACCOUNTS.

*The following are the Bequests under the Will of
the late Robert Alexander Gray, Esquire.*

Will Dated 15th December, 1868.

AS TO BEQUEST FOR WARM CLOTHING FOR POOR.

“To the Minister and Churchwardens of the Parish of Camberwell, the sum of FIVE HUNDRED POUNDS, to be invested in their names at their discretion; and the Income thereof to be applied in the purchase of Warm Clothing for the Poor of the Parish, who are not receiving Parochial Relief.”

The above Bequest of £500 has been laid out in the purchase of £517 9s 3d. Consolidated £3 per Cent. Annuities, and has been transferred into the name of “The Official Trustees of Charitable Funds,” pursuant to the provisions of the Charitable Trusts Amendment Act, 1855. The sum has been entered to the Account of the Charity in the Books, at the Office of the Charity Commission, Whitehall,

and the Vicar and Churchwardens have furnished the Official Trustees with an authority from themselves as the acting Trustees, as to Payment of the Dividends.

Dated this 22nd day of March, 1879.

JAMES WILLIAMS, M.A., *Vicar.*

JONAS DUCKETT

FREDERICK FERMOR } *Churchwardens.*

DAVID COLEGRAVE }

AS TO BEQUEST OF THIRTY GUINEAS FOR BENEFIT
OF INMATES OF PARISH WORKHOUSE

“ To the Minister and Churchwardens of the Parish of Camberwell, such a sum of money as when invested in their names, in the purchase of Three per cent. Consolidated Bank Annuities, will produce annually the sum of Thirty Guineas, in trust, to so invest the same sum, and to permit the Master, for the time being, of the Parish Workhouse of Camberwell, to apply and distribute the annual income of the said Trust Fund, from

time to time each Christmas, in such manner as he may think proper for the personal comfort or benefit of the inmates for the time being of such Workhouse."

The sum of £1,013 5s. has been laid out in the purchase of £1,050 Consolidated £3 per Cent. Annuities, and has been transferred into the name of "The Official Trustees of Charitable Funds," pursuant to the provisions of the Charitable Trusts Amendment Act, 1855. The sum has been entered to the Account of the Charity in the Books, at the Office of the Charity Commission, Whitehall, and the Vicar and Churchwardens have furnished the Official Trustees with an authority from themselves, as the acting Trustees, as to Payment of the Dividends.

Dated this 22nd day of March, 1879.

JAMES WILLIAMS, M.A., *Vicar.*

JONAS DUCKETT	}	<i>Churchwardens.</i>
FREDERICK FERMOR		
DAVID COLEGRAVE		

LIST

OF THE

TRUSTEES OF THE CHARITY ESTATES.

F. W. DENNY, Esq.

W. DICKER, Esq.

J. A. LYON, Esq.

R. A. PUCKLE, Esq.

A. HONYWILL, Esq.

C. COOK, Esq.

R. STRONG, Esq., J.P.

E. DRESSER ROGERS, Esq.

T. L. LASSAM, Esq.

J. O. WILSON, Esq.

Charity Estates Distribution Committee.

The REPORT of the CHARITY DISTRIBUTION COMMITTEE.

The Committee beg to report as follows:—

	£	s.	d.
That they had an available Balance in hand on the 1st of January, 1881, of	964	19	9
Cash received from the Trustees of the Charity Estates	1,150	0	0
Interest on Deposit Account	6	7	9
	<u>£2,121</u>	<u>7</u>	<u>6</u>

The Amount Expended to the 31st of
December, 1881, is as follows:—

The Aged Parishioners' Grant, 15 Distribu- tors at £5 per month each for 12 months	900	0	0
Special Gifts	60	15	8
Do. from General Fund	6	0	0
Sundries	5	16	7
	<u>972</u>	<u>12</u>	<u>3</u>
Leaving an available Balance on December 31st, 1881, for Distribution during 1882 of	<u>£1,148</u>	<u>15</u>	<u>3</u>

Balance at Bankers	248	15	3
Cash on Deposit	900	0	0
	<u>£1,148</u>	<u>15</u>	<u>3</u>

The foregoing sums were distributed as follows :—

AGED PARISHIONERS' GIFT.

						£	s.	d.
1	person	for 3 months,	at 6s.	per month		0	18	0
2	persons	for 4	„	6s.	„	2	8	0
1	„	9	„	6s.	„	2	14	0
7	„	12	„	6s.	„	25	4	0
2	„	1	„	7s.	„	0	14	0
3	„	11	„	7s.	„	11	11	0
27	„	12	„	7s.	„	113	8	0
1	„	1	„	8s.	„	0	8	0
2	„	2	„	8s.	„	1	12	0
2	„	3	„	8s.	„	2	8	0
1	„	4	„	8s.	„	1	12	0
1	„	5	„	8s.	„	2	0	0
2	„	7	„	8s.	„	5	12	0
1	„	9	„	8s.	„	3	12	0
2	„	10	„	8s.	„	8	0	0
6	„	11	„	8s.	„	26	8	0
32	„	12	„	8s.	„	153	12	0
<hr/>						<hr/>		
93	Forward,					£362	1	0

AGED PARISHIONERS' GIFT—Continued.

					£	s.	d.
93				Brought forward,	362	1	0
	7	persons for 1	month, at 9s.	per month	3	3	0
2	2	months, at 9s.			1	16	0
2	10	9s.			9	0	0
20	12	9s.			108	0	0
1	1	10s.			0	10	0
3	2	10s.			3	0	0
2	3	10s.			3	0	0
1	4	10s.			2	0	0
2	6	10s.			6	0	0
3	8	10s.			12	0	0
2	9	10s.			9	0	0
3	10	10s.			15	0	0
1	11	10s.			5	10	0
60	12	10s.			360	0	0
<hr/> 202 Recipients					<hr/> £900 0 0 <hr/>		

THE SAMARITAN GIFT.

				£	s.	d.
11 Persons	-	-	at 20s.	11	0	0
1 ,,	-	-	„ 15s.	0	15	0
108 ,,	-	-	„ 10s.	54	0	0
4 ,,	-	-	„ 7s. 6d.	1	10	0
86 ,,	-	-	„ 5s.	21	10	0
1 ,,	-	-	„ 4s.	0	4	0
1 ,,	-	-	„ 3s.	0	3	0
6 ,,	-	-	„ 2s. 6d.	0	15	0
1 ,,	-	-	„ 2s.	0	2	0
1 ,,	-	-	„ 1s.	0	1	0
				<hr/>		
				£90	0	0
				<hr/>		

SPECIAL GIFTS FROM GENERAL FUND.

1 Person	-	-	at £1	1	0	0
1 ,,	-	-	„ £2	2	0	0
1 ,,	-	-	„ £3	3	0	0
				<hr/>		
				£6	0	0
				<hr/>		

SPECIAL GIFTS.

			£	s.	d.
Harriott Smith's Gift	-	-	30	0	0
Susannah Jones' Gift	-	-	3	0	0
Joseph Allen's Gift	-	-	6	0	0
Michael Arnott's Gift	-	-	1	10	0
Edward Noyes' Gift	-	-	9	0	0
Thomas Hunt's Gift	-	-	2	13	4
William Matthew's Gift	-	-	5	12	4
Mrs. Pinchbeck's Gift	-	-	3	0	0
			<hr/>		
			£60 15 8		
			<hr/>		

F. FERMOR.

Chairman.

The foregoing Accounts have been examined
and found correct by us,

THOMAS TAYLOR, COL.,	} Auditors of the Parish of St. Giles, Camberwell.
W. P. ANDREWS, [<i>Chairman</i>]	
ROBERT VINCENT,	
F. A. RICHES,	
WILLIAM YOUNG,	

June 26th, 1882.

SPECIAL GIFTS

Harriet Smith's Gift	-	-	30	0	0
Susan's Jones Gift	-	-	2	0	0
Joseph Allen's Gift	-	-	0	0	0
Michael Arnold's Gift	-	-	1	10	0
Edward Jones' Gift	-	-	0	0	0
Thomas Hunt's Gift	-	-	2	12	4
William Mathew's Gift	-	-	0	12	4
Miss Trebeck's Gift	-	-	3	0	0
			<u>38</u>	<u>12</u>	<u>4</u>

F. FERRIS

Chairman

The foregoing Accounts have been examined and found correct by us

Thomas Taylor, Cash. W. P. Andrews, [Chairman] Robert Vincent, H. A. Riches, William Young.	{	Robert Vincent,
		H. A. Riches,
		William Young,
		W. P. Andrews,
		Thomas Taylor, Cash.

Year 2000, 1882

VESTRYMEN

FOR THE PARISH OF

ST. GILES, CAMBERWELL,

ELECTED UNDER THE

METROPOLIS LOCAL MANAGEMENT ACT, 1855.

VICAR.

REV. F. F. KELLY, LL.B., Vicarage,
Camberwell.

Ex-officio Members of the Vestry.

CHURCHWARDENS.

JONAS DUCKETT, Esq., 4, Brunswick Square,
Camberwell

JAMES E. NAYLOR, Esq., Airedale, Bushey-
hill-road

JOHN BORLAND, Esq., 184, High Street,
Peckham

ELECTED MEMBERS.

Ward No. 1.

Retire
from Office
in the year

- 1885 BICKERSTAFF, HENRY JOHN, 30,
Brunswick square, Camberwell
- 1883 COLEGRAVE, DAVID, 54, Peckham grove
- 1883 GRUMMANT, JOHN, Hatcham grove
house, Queen's road
- 1885 HONYWILL, ALBERT, 14, Hill street
Peckham
- 1884 SEARS, JAMES, 26, Addington square
- 1884 SMITH, SAMUEL, Junr., 46, Talfourd road
- 1885 SUGDEN JOHN, 35, Peckham grove
- 1884 THORNHILL, JAMES ALFRED, Bushey
hill road, Peckham road
- 1884 POOLE WM. TAYLOR, 38, Gloucester
road
- 1885 THWAITE, CHARLES NEWSOM, 23,
Commercial road, Peckham
- 1883 WAKEFIELD, THOMAS, 52, Peckham
grove
- 1883 WHITBY, EDWIN, 3, Grove place, South-
ampton street

Ward No. 2.

Retire
from Office
in the year

1885 COOK, CHARLES, 1, Hill street, Peckham

1885 HURST, BENJAMIN WILLIAM, 406, Old
Kent road

1884 HYDE, GEORGE, 342, Old Kent road

1883 JACKSON, WILLIAM, 106, Trafalgar road

1884 LUMLEY, JOSEPH, 105, Avondale square

1883 MORGAN, CHARLES HENRY, 218, Old
Kent road

1883 MOWSER, SAMUEL, 382, Old Kent road

1883 NORMAN, ALFRED, 551, Old Kent road

1884 SCIPEO, JOHN FRANCIS, 595, Old Kent
road

1885 THOMSON, HENRY ALEXANDER, 352,
Old Kent road

1884 VICKERY, HENRY, 542, Old Kent road

1885 WRIGGLESWORTH, GEORGE HENRY,
134, Peckham park road

Ward No. 3.

Retire
from Office
in the year

1885 CLOSS, JOHN JAMES, 41, Camberwell
park

1883 DUCKETT, JONAS, 4, Brunswick square

1884 GOAD, CHARLES, 241, Camberwell road

1885 HILL, THOMAS, 4, Portland place Peck-
ham road

1884 INNES, JAMES EDWARD, 57, Denmark
street, Camberwell

1883 JONES, EBENEZER JOHN, 14, Brunswick
square

1884 LASSAM, THOMAS LUDLOW, 276,
Camberwell road

1885 LINNELL, HENRY, 258, Camberwell road

1883 MIDDLEMASS, ANDREW, 29, Brunswick
square Camberwell

1885 MULLEY, WALTER CHARLES, 147,
Camberwell road

1883 TEATHER, WILLIAM EDWARD, 30,
Camberwell park

1884 WESSON, JOSEPH NICHOLAS, 212,
Camberwell road

Ward No. 4.

Retire
from Office
in the year

- 1883 DAVIS, JOHN ALFRED, 68, King's Road,
Peckham
- 1885 DUNN, FREDERICK, 52, St. Mary's road
- 1885 FAULKNER, JOSEPH, 101, Asylum road
- 1884, FITZGIBBON, JAMES, Bach House, 11,
Queen's road
- 1885 GIORGI, EDWIN, 8, Hill street, Peckham
- 1883 HAYES, CHRISTOPHER DANIEL, 795,
Old Kent road
- 1884 HULME, THOMAS "Marlboro' Arms,"
South Street, Camberwell
- 1885 LYON, JOHN ANDREW, St. Mary-le-
Strand House, Old Kent road
- 1884 LYON, WASHINGTON, 85, Asylum road,
Peckham
- 1883 MANSON, ALEXANDER, 60, Clifton road,
Asylum road
- 1883 RANDALL, JOSEPH, 605, Old Kent road
- 1884 SALTER, HENRY, 30, Montpellier road
- 1884 STEDMAN, ALFRED, Hatcham road
- 1883 WESTAWAY, JAMES, 21, Peckham Park
road
- 1885 WILSON, JOHN OSBORN, 141, Queen's
road, Peckham

Ward No. 5.

Retire
from Office
in the year

1885 BORLAND, JOHN, 184, High street,
Peckham

1884 COX, CHARLES HORATIO, 10, Gordon
road Peckham

1885 DADD, ISAAC, 1, Stanley villas, Friern
road

1883 DAVIS, EDWARD CHARLES, Penrith
House, Peckham rye

1884 DOWTON, WILLIAM LEONARD, 84,
Rye lane Peckham

1883 DUNLOP, CHARLES, 2, Dagmar road,
Camberwell

1883 EARL, STEPHEN, 101, Rye Lane, Peckham

1884 FERMOR, FREDERICK, 255, Southampton
street

1885 GUDGEON, EDWARD BARNABY, 159,
Grove lane

1885 HARDING, THOMAS, 69, Denmark hill

1884 KEMP, WILLIAM ROBERT, 18, Talfourd
road

1883 LEWIN, FREDERICK GEORGE, 38, St.
Mary's road, Peckham

1884 PRESTON, DAVID CRIPPS, Nunhead

1885 SQUIRE, WILLIAM HENRY, Blenheim
Villa, Blenheim grove

1883 WATERER, ALFRED, 8, Gordon road,
Peckham

Ward No. 6.

Retire
from office
in the year

- 1885 BALL, JAMES, Heber road, East Dulwich
 1884 COOMBS, WILLIAM, Rye Villa, Barry road
 1883 EDMONDSTON, THOMAS, 218, Camberwell grove
 1883 GAUNTLETT, EDWIN, Lavington Lodge, Copleston road
 1884 GOUGH, HENRY FRANCIS, 21, Maude road
 1883 HAYWARD, HENRY, Copleston House, Copleston road
 1885 PHILLIPS, JOSEPH JOHN, Goose Green, East Dulwich
 1884 PUCKLE, ROBERT ARTHUR, 37, De Crespigny park
 1885 ROGERS, EDWARD DRESSER, "Rockley" 4, Champion park
 1884 SHARMAN, HENRY R., Terrace Cottage, Champion hill
 1884 SIMMONS, JOHN, 51, Oakhurst grove, East Dulwich
 1885 STRONG, RICHARD, J.P., "Helstonleigh" 3, Champion park
 1883 TURNEY, GEORGE LEONARD, J.P., 198, Camberwell grove
 1883 WALLACE MATTHEW, 8, Ildersley grove, West Dulwich
 1885 WALTER, JAMES, Gough House, Croxted road, Dulwich
 1883 WATTON, ALFRED, Trent Cottage, Hindman's road, East Dulwich
 1885 WHITELEY, GEORGE CRISPE, The Chesnuts, Dulwich Common
 1884 WOOLLARD, HENRY WEEDON, Cornwall Terrace, Lordship lane

Auditors.

WILLIAM PALMER ANDREWS, 22, Addington square

HENRY CASTLE, 27, Trafalgar road

FREDERICK ADOLPHUS RICHES, 44, Montpelier road

WILLIAM ROBERT HILLIER, 109, Peckham rye

FREDERICK A. RAWLINGS, 2, Maude Villas, Maude road, Camberwell.

Overseers of the Poor.

THOMAS LUDLOW LASSAM, 276, Camberwell road

JOHN OSBORN WILSON, 141, Queen's road Peckham.

WILLIAM JACKSON, 106, Trafalgar road

MATTHEW WALLACE, 8, Ildersley Grove, Dulwich

Burial Board.

JOHN GRUMMANT, Hatcham Grove House, Queen's road

EDWARD BARNABY GUDGEON, 159, Grove lane

JOHN ANDREW LYON, St. Mary-le-Strand House, Old Kent road

RICHARD STRONG, J.P., Helstonleigh, Champion Park, Camberwell

JOSEPH NICHOLAS WESSON, 212, Camberwell road

GEORGE LEONARD TURNEY, J.P., 198, Camberwell grove

DAVID COLEGRAVE, 54, Peckham grove

ROBERT ARTHUR PUCKLE, 37, De Crespigny park

GEORGE CRISPE WHITELEY, Dulwich common

Collectors of Rates.

- No. 1 Ward—JOHN B. MALTBY, 177, Camden Grove North
- No. 2 „ J. C. BRADLEY, 66, Trafalgar road, Old Kent Road
- No. 3 „ JAMES P. WHITE, 13, Elmington road, Brunswick square, Camberwell
- No. 4 „ 1st Division—GEORGE WILSON, 132, Peckham Park road.
- No. 4 „ 2nd Division—WILLIAM HOWARD WEBB, 84, Asylum road, Peckham
- No. 5 „ 1st. Division—FREDERICK BEAUMONT, 29, Gordon road
- No. 5 „ 2nd Division—BAINBRIDGE LYON, 14 Hanover park, Rye lane.
- No. 6 „ Camberwell Division — GEORGE THOMAS BICKERTON, 79, Lyndhurst road.
- No. 6 „ East Dulwich Division — R. H. THOMPSON, 134, Peckham rye.
- Dulwich District—WILLIAM ANDREWS, at Mr. Bartlett's, Stationer, High street, Dulwich.

Treasurer.

London Joint Stock Bank, Borough
ROBERT RYRIE, Esq., 34, Park Street, Grosvenor square

Vestry Clerk.

GEORGE WILLIAM MARSDEN, 113, Camberwell grove.

Surveyor.

JOHN COOK REYNOLDS, 43, Vicarage road.

Medical Officer.

Dr. BRISTOWE, 11, Old Burlington street, W.

Assistant Vestry Clerk

F. A. F. REES, 25, Shenley road, Camberwell.

Clerks in Vestry Clerk's Department.

D. S. WATERS, 54, Shenley road, Camberwell.

T. G. THOMPSON, 23, Brunswick square, Camberwell

Inspectors of Nuisances.

DONALD FRASER, 44, Bousfield road, Lausanne road

Superintendent of Dust Collection.

DONALD MACKAY, 15, Blenheim grove.

JAMES SEDGLEY, Elm grove, Peckham

SAMUEL FISHER, 12, Brayard road, Peckham

JOSEPH HENRY STEVENSON, Choumert road, Peckham.

LIST OF COMMITTEES For 1882-83.

General Purposes Committee.

No. 1 Ward—Mr. J. Grummant
 „ A. Honywill
 „ D. Colegrave
 „ J. Sugden.

No. 2 „ Mr. C. Cook
 „ B. W. Hurst
 „ A. Norman
 „ G. H. Wrigglesworth

No. 3 „ Mr. Mulley
 „ E. J. Jones
 „ J. N. Wesson
 „ A. Middlemass

No. 4 Ward—Mr. J. A. Davis
 „ W. Lyon
 „ J. Randall
 „ A. Stedman
 „ J. Fitzgibbon

No. 5 „ „ F. Fermor
 „ C. Dunlop
 „ E. C. Davis
 „ C. Goad
 „ W. H. Squire

No. 6 „ Mr. R. Strong
 „ R. A. Puckle
 „ A. Watton
 „ H. F. Gough
 „ W. Coombs
 „ J. J. Phillips

Sewers and Sanitary Committee

No. 1 Ward—Mr. W. T. Poole
 „ S. Smith
 „ J. Sears
 „ H. Bickerstaff

No. 2 Ward—Mr. H. Vickery

„ J. Lumley

„ S. Mowser

„ G. Hyde

No. 3 „ Mr. J. E. Innes

„ T. Hill

„ T. Wakefield

„ H. Linnell

No. 4 „ Mr. J. Westaway

„ F. Dunn

„ H. Salter

„ A. Manson

„ E. Giorgi

No. 5 „ Mr. W. R. Kemp

„ F. G. Lewin

„ J. Dadd

„ A. Waterer

„ W. L. Dowton

No. 6 „ Mr. H. R. Sharman

„ H. Hayward

„ G. C. Whiteley

„ E. Gauntlett

„ T. Edmondston

„ T. Walter

Finance Committee.

- No. 1 Ward—Mr. J. A. Thornhill
 ,, E. Whitby
 ,, C. H. Thwaite
- No. 2 ,, Mr. C. Cook
 ,, C. H. Morgan
 ,, N. A. Thompson
- No. 3 ,, Mr. J. J. Closs
 ,, T. Hill
 ,, W. E. Teather
- No. 4 ,, Mr. J. Faulkner (Chairman)
 ,, J. A. Lyon
 ,, C. D. Hayes
 ,, T. Hulme
- No. 5 ,, Mr. D. C. Preston
 ,, E. B. Gudgeon
 ,, C. H. Cox
 ,, T. Harding
- No. 6 ,, Mr. H. Hayward
 ,, G. L. Turney
 ,, J. Ball
 ,, G. C. Whiteley
 ,, H. R. Sharman

N.B.—The Churchwardens and Overseers are Ex-Officio Members on all of the above Committees.

Charity Distribution Committee.

No. 1 Ward—	Mr. Sears	
	„	C. H. Thwaite
No. 2	„	Mr. G. Hyde
	„	J. Lumley
No. 3	„	Mr. J. J. Closs
	„	C. Goad
No. 4	„	Mr. A. Stedman
	„	J. Faulkner
No. 5	„	Mr. F. G. Lewin
	„	F. Fermor
No. 6	„	Mr. W. Coombs.
	„	G. C. Whitely
Mr. Churchwarden	Naylor	} <i>Ex-Officio Members.</i>
„	Duckett	
„	Borland	

Assessment Committee.

No. 1 Ward—	Mr. J. Grummant (Chairman).
	„ A. Honywill
No. 2	„ Mr. C. Cook
	„ G. Hyde
No. 3	„ Mr. J. J. Closs
	„ C. Goad
No. 4	„ Mr. A. Stedman
	„ J. Faulkner
No. 5	„ Mr. W. R. Kemp
	„ F. Fermor
No. 6	„ Mr. R. A. Puckle
	„ G. L. Turney

The following are the lists of the various Sub-Committees.

New Roads Committee.

Mr. F. Fermor	Mr. E. C. Davis
„ J. Duckett	„ H. F. Gough
„ J. J. Phillips	„ J. Sugden
„ W. C. Mulley	„ W. B. Hurst
Mr. C. Dunlop	

Depot Committee, Victoria Road Stables.

Mr. J. Grummant	Mr. F. Fermor
„ A. Norman	„ A. Stedman
„ D. Colegrave	„ R. A. Puckle
„ J. Sugden	„ W. Coombs
Mr. A. Watton	

Bills Committee—General Purposes,

Mr. J. Randall	Mr. J. Borland
„ H. F. Gough	„ J. Innes
„ J. Fitzgibbon	„ W. B. Hurst
„ C. Goad	„ C. Cook
Mr. W. Coombs	

Dust Committee.

Mr. G. Hyde	Mr. T. Hill
„ J. O. Wilson	„ T. L. Lassam
„ H. Vickery	„ H. Linnell
„ W. T. Poole	„ J. Westaway
Mr. F. Dunn	

Bills Committee—Sewers and Sanitary

Mr. H. Salter	Mr. H. Vickery
„ W. T. Poole	„ H. Bickerstaff
„ S. Mowser	„ T. Hill
Mr. E. Giorgi	

Fodder Committee.

Mr. J. Stedman	} <i>Members of General Purposes Committee.</i>
„ A. Norman	
„ J. Grummant (as Vice Chairman)	
Mr. H. Vickery	} <i>Members of Sewers and Sanitary Committee.</i>
„ H. Bickerstaff	
„ W. T. Poole	
„ (as Vice Chairman)	

Joint Dust and Slop Committee.

Mr. A. Middlemass

„ J. Grummant

„ A. Norman

„ D. Colegrave

„ J. Sugden

„ F. Fermor

„ A. Watton

„ E. D. Rogers

„ W. Lyon

„ J. N. Wesson

*Members of General
Purposes Committee.*

Mr. T. L. Lassam

„ H. Bickerstaff

„ J. O. Wilson

„ F. Dunn

„ W. Jackson

„ G. Hyde.

„ H. Linnell

„ H. Vickery

„ W. T. Poole

*Members of Sewers and
Sanitary Committee.*

1882-83.

BYE-LAWS

OF

THE VESTRY OF

ST. GILES, CAMBERWELL.

Joint Trust and Help Committee

Mr. A. Middlemass

Mr. J. Gurnham

Mr. A. Norton

Mr. D. Colegrave

Mr. J. Segden

Mr. F. Ferner

Mr. A. Watton

Mr. B. D. Rogers

Mr. W. Lym

BY E-L-A-W-S

OF

Mr. T. L. Lister

THE VESTRY OF

St. Giles

ST. GILES CAMBERWELL

Mr. W. J. J. J.

Mr. G. Hyde

Mr. H. J. J.

Mr. H. V. V.

Mr. W. T. Poole

BYE-LAWS
OF
THE VESTRY
OF
ST. GILES, CAMBERWELL.

1. The Vestry shall be summoned to meet every alternate Wednesday, at Half-past Six o'clock in the Evening, throughout the year (unless ordered to the contrary by the Vestry), or on such other day and hour as the Vestry may from time to time direct.

2. A Special Meeting may be summoned upon requisition, stating at length the business of such meeting, and signed by not less than nine Members of the Vestry, and shall be held not earlier than Half-past Six o'clock in the evening, and no other business shall be entertained at such Meetings.

3. The Vestry clock shall be the standard of time for the meeting of the Vestry and Committees.

4. The names of the Members attending each Vestry shall be taken down by the Messenger, and afterwards entered in the Minutes.

5. All Notices of Motion intended to be discussed at any Ordinary Meeting of the Vestry, shall be sent to the Office of the Vestry Clerk at least five clear days before the day of meeting, exclusive of Sunday.

6. The Minutes of the last Meeting or Meetings of the Vestry, shall be read, as the first business at each ordinary and adjourned Vestry, and if correctly entered, the same shall be signed as required by the Statute, but no discussion shall be allowed upon the Minutes except as to their accuracy, and any objection on that ground shall be decided by the Members present who were also present at the Meetings to which such Minutes refer.

7. *At every Ordinary and Adjourned Meeting of the Vestry, after the Minutes have been read and signed, then immediately before the commencement of business, it shall be competent for any Member to ask a question or questions relative to Parochial affairs, of any Member or Officer of the Vestry, of which forty-eight hours' notice at the least shall have been given in writing to the Vestry Clerk, and signed by the Member intending to ask the same, but no discussion shall take place thereon, and such question shall be printed.*

8. A paper of business for each Vestry shall be prepared by the Clerk, and sent to each Member three clear days before the Meeting, and no other business shall be considered at that Meeting except by a Resolution of the Vestry; and a copy of the Business Paper shall be posted up in a conspicuous place in the Vestry Hall.

9. No Motion or Amendment shall be put from the Chair (except a Motion to adjourn, upon which there shall be no discussion), unless the same be in writing, and duly seconded.

10. Any Member having once spoken on a Motion or Amendment, shall not again address the Vestry on the same subject, or at the same stage of proceedings, except in explanation, or the Mover of the original resolution in reply; and no Member shall speak longer than ten minutes on any Motion or Amendment.

11. A division may be demanded by any three Members, and the Chairman shall thereupon appoint two Tellers from each side, who shall mark off, on a printed List of the Vestry, the names of the Members voting for and against the Motion or other Question

12. The Treasurer's Bank Pass Book, made up to the evening of the previous day, shall be laid on the table of the Vestry at each meeting.

13 All Elections by the Vestry shall be by ballot, and such ballot shall be taken by Balloting Papers previously prepared for that purpose, unless otherwise ordered by the Vestry.

14 No Member of the Vestry shall hold or be eligible to be a candidate for any office of profit in the appointment of the Vestry, nor shall any one who has been a Member of the Vestry be eligible for any such office if the same shall have become vacant within three months of such person ceasing to be a Member.

15. Where Security is required of any officer no Member of the Vestry shall be accepted as his Surety.

16. No motion for an increase of salary, or a gratuity to any officer, shall be entertained at any meeting of the Vestry, unless notice thereof shall have been first duly given, and placed on the Notice Paper for such Vestry, stating the amount of such salary or gratuity; and no amendment shall be made for any sum in excess of the amount for which notice has been given.

17. A Committee shall be appointed annually in the month of June, to consist of twenty-eight Members from the several Wards, in the following proportions :—

Wards 1, 2, 3,—Four Members each

„ 4 and 5—Five Members each

„ 6—Six Members

which Committee shall inquire into all questions of Drainage, Sewerage, Removal of Dust, Sanitary Improvements, Removal of Nuisances, all references from the Metropolitan Board of Works relating to Sewerage, and to carry out the provisions of all Acts of Parliament relating to the Public Health, and shall from time to time report thereon to the Vestry.

18. A Committee consisting of a like number of Members for the respective Works shall, also be appointed as in the preceding Bye Law, which shall inquire into all questions of Paving, Lighting, Scavengering, Watering, General Purposes, and all References from the Metropolitan Board of Works, other than those relating to Sewerage, and superintend the execution thereof, and shall from time to time report to the Vestry.

19. A Committee shall also be appointed, to consist of Twenty-two Members, from the several Wards in the following proportions :—

Wards 1, 2, 3 — Three Members each
 „ 4 and 5—*Four Members each*
 „ 6—*Five Members*

to which all questions of Finance, Law and Parliamentary Business shall be referred, and shall from time to time report thereon to the Vestry.

20. The Churchwardens and Overseers of the Poor, who are Members of the Vestry, and the representatives of the Vestry at the Metropolitan Board of Works and the respective Chairman of the preceding Committees, shall be *ex-officio* Members of each Committee.

21. All bills of contractors or tradesmen in the department of the Surveyor shall be certified by him and he shall be held responsible for the correctness of the measurement and charges therein ; and all other bills shall be certified by the Accountant, and when so certified and approved by the respective Committees from which the order emanated, the same shall be signed by the Chairman and two Members thereof, and shall then be laid before the Finance

Committee, who shall report upon them to the Vestry before they are paid.

22. Six Members of the Vestry shall be appointed for the purpose of signing cheques, and every cheque shall be signed by the Chairman for the time being, and two of such Members, and countersigned by the Vestry Clerk; and shall be so signed and sealed in the presence of the Vestry.

23. The Vestry Clerk, Surveyor, Assistant Overseer, and Accountant, shall severally be responsible for the safe custody of all books, papers, and documents belonging to the Vestry in their respective departments, together with all moneys and securities for money committed to their care respectively.

24. No book, plan, or document, shall be allowed to be taken from the Offices of the Vestry, except in the custody of one of the Officers.

25. All Contracts and Bonds shall be prepared by the Vestry Clerk, free of charge, to the Contractors, Collectors, Officers, or their sureties, the cost of the stamps to be borne by the Vestry.

26. All works amounting to the estimated cost of Fifty Pounds and upwards, shall be competed for by open Tender, unless otherwise ordered by the Vestry.

27. The Offices of the Vestry Clerk, Surveyor, Assistant Overseer, and Accountant, shall be open daily, from Nine o'clock until Five, except on Saturday, when the Offices may be closed at Two o'clock.

28. The Common Seal of the Vestry shall be kept in the custody of the Vestry Clerk, and shall not be affixed to any document whatever, except by order of the Vestry.

29. The business of each Meeting shall be taken in the following order:—

1st—The Minutes of the last Vestry to be read.

2nd—The Paper of business to be read.

3rd—Questions to be put and answered.

4th—Deputations to be received.

5th—Reports in the following order *unless specially resolved to the contrary*:—

1st—Finance Committee.

2nd—Medical Officer of Health.

3rd—Sewers Committee

4th—General Purposes Committee } Alternately.

5th—Parish Officers.

6th—Any other Special report or communication to the Vestry.

7th—The Seal of the Vestry to be affixed to any document.

8th—Motions.