

Album of photographs of the Peshawar Valley Field Force in the Afghan War

Publication/Creation

1878-1879

Persistent URL

<https://wellcomecollection.org/works/b6bbnv8n>

License and attribution

You have permission to make copies of this work under a Creative Commons, Attribution, Non-commercial license.

Non-commercial use includes private study, academic research, teaching, and other activities that are not primarily intended for, or directed towards, commercial advantage or private monetary compensation. See the Legal Code for further information.

Image source should be attributed as specified in the full catalogue record. If no source is given the image should be attributed to Wellcome Collection.



Wellcome Collection
183 Euston Road
London NW1 2BE UK
T +44 (0)20 7611 8722
E library@wellcomecollection.org
<https://wellcomecollection.org>

AFGHAN WAR 1878-79

PESHAWUR VALLEY FIELD FORCE

J. BURKE.

RAMC 540


PRESENTED
TO THE
NETLEY MESS
BY

RAWALPINDI

MARCH 1880

M. CORNISH

SURGEON MAJOR.



No. 23 (a).

PAARDEBERG.

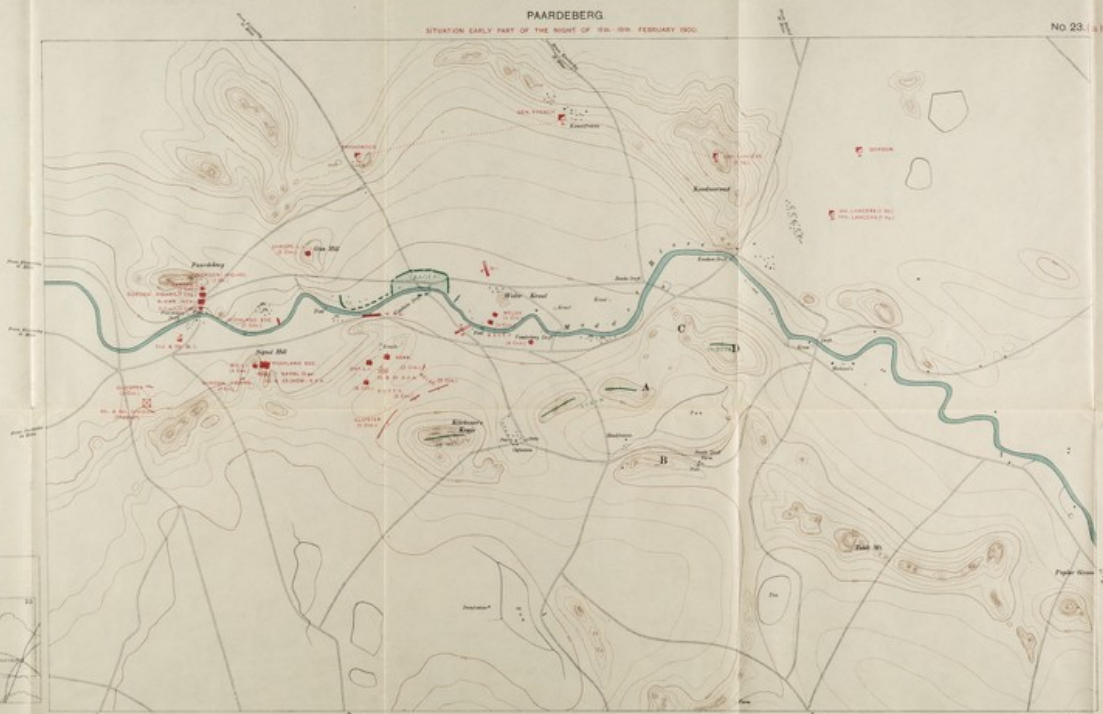
Feb. 18-19, 1900.

SITUATION EARLY PART OF THE NIGHT.

PAARDEBERG

SITUATION EARLY PART OF THE NIGHT OF 16-18 FEBRUARY 1900

NO 23 (a)



Scale of the Inch to the Mile 1:62,500
From lines of approximately 25.8 V.L.
Height in feet above sea level



Field Hospital Staff, Alameda, December 1918



H. H. The Amir Sher Ali Khan.




Group of the Amoor shore. Mr. Prince Abululak Jan and Sirdars



The Bridge of boats and Fort from Khairabad.



Lashkar Fort and surroundings from Sial



General view of Feshapur looking towards Khyber



Samsod Fort, and camp, from right bank of Shyber stream, looking towards Mohmand Hills



General view of Kadam Villages, and pass left of Mumwood.



23

Shadi Bagiar, Entrance to Khyber pass



Higher side of Sarkhai hill looking south Officers of the (A.C.) Guides reconnoitering



Shadi Bagiar, Mouth of Khyber, from Sarlati Hill, on left of pass.



General view of Kyber, from Sarkasi hill looking towards Ali Masjid before advance



Four sons of Feroz Khan of Lalpuran.



Spidi picket near Sumrood, Khyber and Kelasa in distance



Ascent in the Pass, showing Kacherson's causerie and approach



21

Ruckson's Bridge and ascent beyond looking towards Ali Musjid Fort



*The Camp on Shergai Heights, looking South - showing the old Fort and Hills towards
Bazar.*



*Sherqi heights looking towards Ali Musjid showing entire line of Enemy's defence right and left of Ali Musjid
and Camp 3rd Brigade*



11.
*Shergai heights, General Appleyard and staff, Ali Musjid in distance, showing the tower by
Lala Chini where the meeting took place between Major Cavagnari C.B. & Saiz, the ahomed Khan.*



24
Captured guns from Ali Musjid parked on Shergai height, General Applegate C.S.V.C. and staff in foreground.



H.

Ali Musjed from the Gorge



View looking up Gorge from below Sultan's Jarra, showing Ali's Masjid and ground occupied by
5th Brigade during night of 21st November



26.
*Ali Musjid and camp from Sultan Harra, showing Bunge, where Major Birch and Lieutenant
Fitzgerald 27th Punjab Infantry were killed.*



View from a little below the Fort showing Sanga from which the enemy kept up a very harassing fire on
the advancing columns.



17.
General view from Minusjed, looking back towards Peshawar, showing the whole of the P. Hyber and
Country operated over by the British



View looking up western wall of Fort, showing right corner bastion and position of the three conical peaks forming enemy's right defence with entire line of Sunya.



Interior of Fort Mt. Kaspid looking towards Keta-Kushla



21

Ali Kuzid, and surroundings, from left of peaks forming enemy's right defence.



28.
*Si. Kousjid and surroundings, from left of Enemy's position on Kotalass, looking down on Fort,
showing ascent with river below.*



Rocky defile below Ali Musjed looking up stream.



22

The Defile, looking down stream



23

Sharp turn in the defile a very rough bit



24

End of the Defile, looking towards Kula-Hushta



18
22
*End of the defile, looking back at Ali Musjid, showing sentry on lower bastion, narrowness of the
defile, and height of Fort above the stream.*



21.

Back view of Mi-Kusjed, from a little below Kuta-Keshtea



Kula-Kushta, the ravine with village in foreground.



Back view of Mt. Musjed, from a little below Kula-Kishta



21.

Kuta-Kashla, the ravine with village in foreground.



32

View in the Pass near the Masjid, showing Fortang



Officers the Raj's 5th Regiment on Sultan Barra, showing different service uniforms worn.



Rocky bit in the Pass, near el-Musjid



40

Buddhist Stupa, between Mir Musjid and Lendi Hotel



General view of Sopol and Sultan Khyt villages, showing Buddhist Stupa.



Lundi Hotel looking north



30

Group of British officers & guides



Group of General Sir S. A. Browne and staff, with Generals Macpherson, Sykes, Gough & Appleby
Safed Camp




View from Lundi Kotul Pass, looking over Lundi Khana towards Dakka.




41

Kutchi (Gypsy) village and encampment near Kutchi



44.

Western end Duthra Fort, looking towards Shward Khyber.




11.

Interior of Fort Haddock



20

General view of Dalkha from Conical Hill, North West



Lalpara from the ferry



River Gorge above Lalpura, looking towards Basantale



Dalka Fort and Lelpauxa showing cemetery from picket at western corner of fort.



98

Khyber chiefs and Khans with Captain Sucker, Political officer in Sumrood Fort.



31

The Khan of Lalpura and followers with Political officer.



Khurd Khyber Pass



View of the descent from Khurd Khyber looking towards Bassault.



52
Mass of Prisoners from Basoole with escort 25th Kalhays' Rifles, on the St. Leonards Hill



Buddhist Temple excavated, at Ali Masjid



Lundi Hotel, camp, looking east towards Mt. Musjed



Gorge in the Lunde Hotel pass



112

Officers of the 10^e (S.W.) Royal Hussars



106 .
Sallalabad the cemetery (10th Regt. Hussars)



Lundi Hotel Pass showing road made by the (20) Madras sappers



General view Lundi Helal pass, showing windings and descent



Bassdale, The Hill of Laves



The Kabul River Sallalabad, scene of the disaster
* Royal Hussars night 31st March 1879



The River Gorge 2 miles from Bassaul Camp



Jellalabad the city and surroundings from Kabul gate



"Amankol" Buddhist Hill, East of Bussac



Peshawar gate Sullabad city and surroundings



Allahabad, main street showing covered Bazaar



D.

Major Cavagnari C.S.S. and chief Sirdars with Hunar Syed



View in the large garden Sallalabad



Major Caragnari C.S.I. and sixtars Bellulabad Dombur group



The Ameer's garden Sella Labed from entrance



The Amir's garden from side wall



Camp scene Sallalabad



Five Syeds, prisoners en route from Sallalabad



Sillalabad, Pipers Hill with City in left distance



Bird's eye view of Sellalabad, from the springs



Sullabad, the Bastion where General Uphinstone and others were buried during the
Siege 1841-42



77
Scene in the city of Sallalabad



21

Sellalabad, General view of the hills, Kistla and surrounding Country.

SKETCH OF GROUND BETWEEN
ALI MUSJID & SHAHGAI.

Showing Positions of British & Afghan Forces on 27th Nov 1847

4 P.M.



Sketch Map Ali Musjid and positions, by Messrs. Knox R.A.
and Bartram R.C.



Pondok Baga below Rajah Bung



Safed Sang camp scene ifc R.H.A.



San Antonio, N. Mex. from



Wagon to Santa Fe, N. Mex.



San Antonio, N. Mex. from



from 2nd Camp, N. Mex. to Santa Fe



14.

Panorama Safed taken from



15.

Panorama, Safed Camp



Khyber to Shular garden



from 51st camp Safed Koh in distance



55.

Bojed Sang, River and old bridge, Sitka Kum Pass in distance



The 44th hill looking towards Sagadalluak



The Amier Yakub Khan. The first meeting with Major Cavagnari, c. 1841, near the Tashkent 7 miles from
Safed Sang



193

The Ameer Yakub Khan's Highlanders in group



Sivakoti, Nepal, The bridge from the gorge looking down stream



Surakh-ah, The bridge from across the stream



Surath- and bridge showing barge



The Ameer Yakub Khan's camp Safed Bary




Safa' Burg, View from across the River showing Safa' Bridge

Bakud Khan
11th March 1842

Bakud Khan who is now in command of the
placed in charge of the Ladies & others of the Kabul
Force detained at this place, having received
a certificate of our conduct we are unexpressed none
much pleasure in stating that he has conducted himself
with great humanity & civility, showing every desire
to make our situation as little irksome as possible.

W. P. Stewart	W. G. ...	Admiral Capt
H. ...	H. ...	H. ...
C. ...	C. ...	C. ...
J. ...	J. ...	J. ...
V. ...	V. ...	V. ...
M. ...	M. ...	M. ...
G. ...	G. ...	G. ...
H. ...	H. ...	H. ...
E. ...	E. ...	E. ...
W. ...	W. ...	W. ...
D. ...	D. ...	D. ...

Photograph copy of certificate with signatures, given by European prisoners
in Kabul 1842 to one Bakud Khan



Fort, Alcock, with bridge of boats and Ichairabad from below the old serais on the left bank of Indus



Group, the Afghan yaksab Khan and advisors of Kabul.



102

*Group the Amir Yakub Khan, General Dood Shah, Habeebulla Mustafa with Major Cavagnari & Co.
and Mr Jenkins 7 miles from Safed B. arry.*

Medical Officers Sajed Bung May 1879



S. W. Adams. S. W. Jones S. Ryan. Dr. Covert. Dr. Price. Dr. L. Gibbons. Dr. Rogers. Dr. W. A. Wood. S. V. Gray.
S. W. Adams. Dr. W. A. Wood. S. W. Jones. Dr. L. Gibbons. Dr. Rogers. Dr. W. A. Wood. S. W. Jones. S. V. Gray.
S. W. Adams. S. W. Jones. Dr. W. A. Wood. Dr. L. Gibbons.



In Memory of
Joshua Henry Porter
Principal Medical Officer
Kahoolawe Field Force.
Died 9th Jan^y
1880.
Faithful unto Death.

